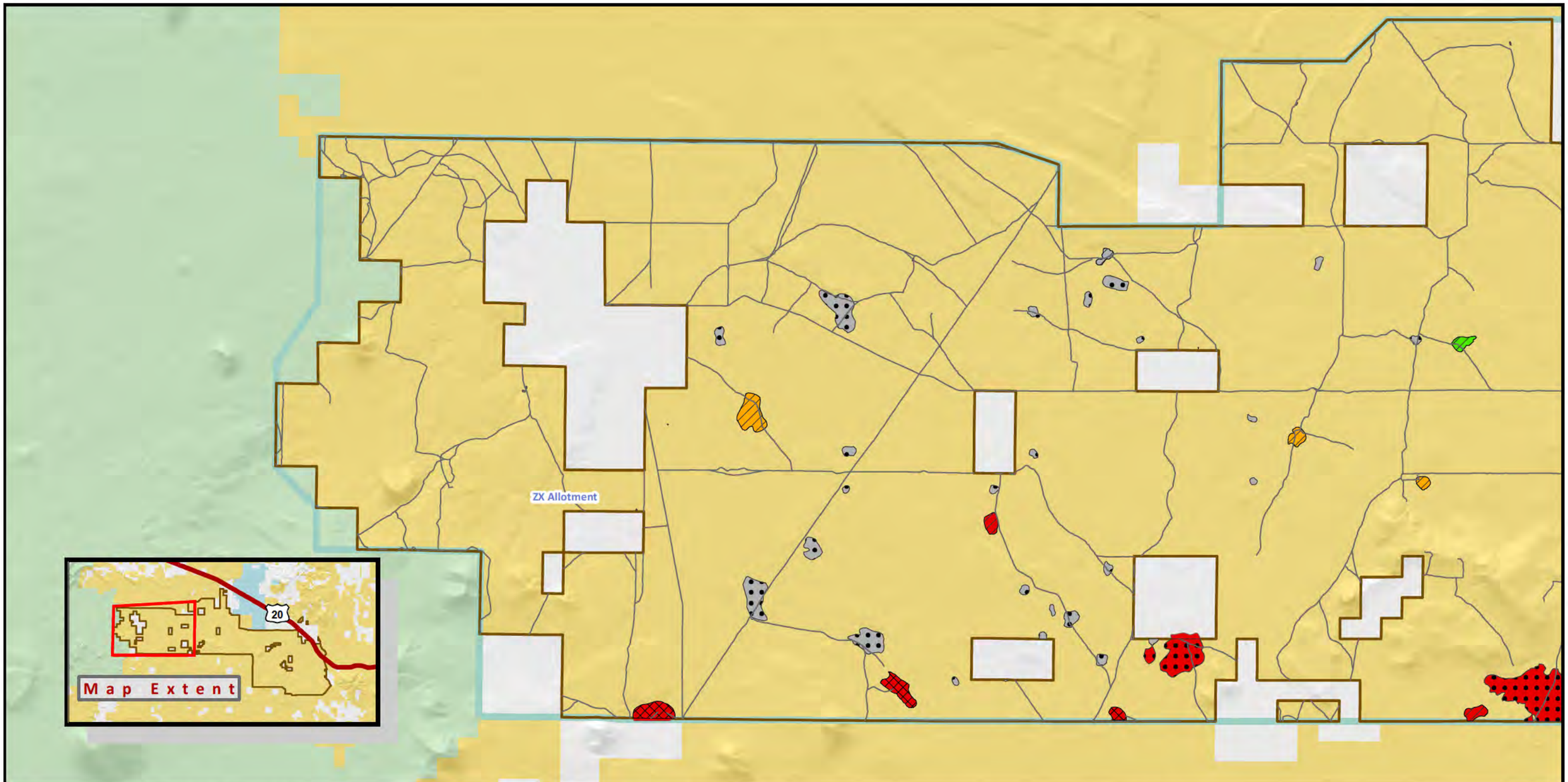

Sage-grouse Playa Management
Environmental Assessment

DOI-BLM-OR-P000-2012-0027-EA

US DEPARTMENT OF THE INTERIOR
Bureau of Land Management

PRINEVILLE DISTRICT

Alternative 2: Number of Dugouts Proposed to be Filled

Page 1 of 5

N W E S

November 2013

0 0.5 1 2 Miles

Playas *(The number of playas indicated is for this map only):*

Number of Dugouts to be Filled *(number of playas in parentheses)*	Importance as Water Source *(number of playas in parentheses)*
0 (# 38)	High (# 8)
1 (# 7)	Moderate (# 3)
2 (# 3)	Low (# 1)
Note: Not all playas contain dugouts.	None (# 36)

Legend

- Sage Grouse Playa Management EA Project Area
- Grazing Allotments
- Bureau of Land Management
- U.S. Forest Service
- State of Oregon
- Private/Unknown

No warranty is made by the Bureau of Land Management as to the accuracy, reliability, or completeness of these data for individual or aggregate use with other data. Original data were compiled from various sources and may be updated without notification.

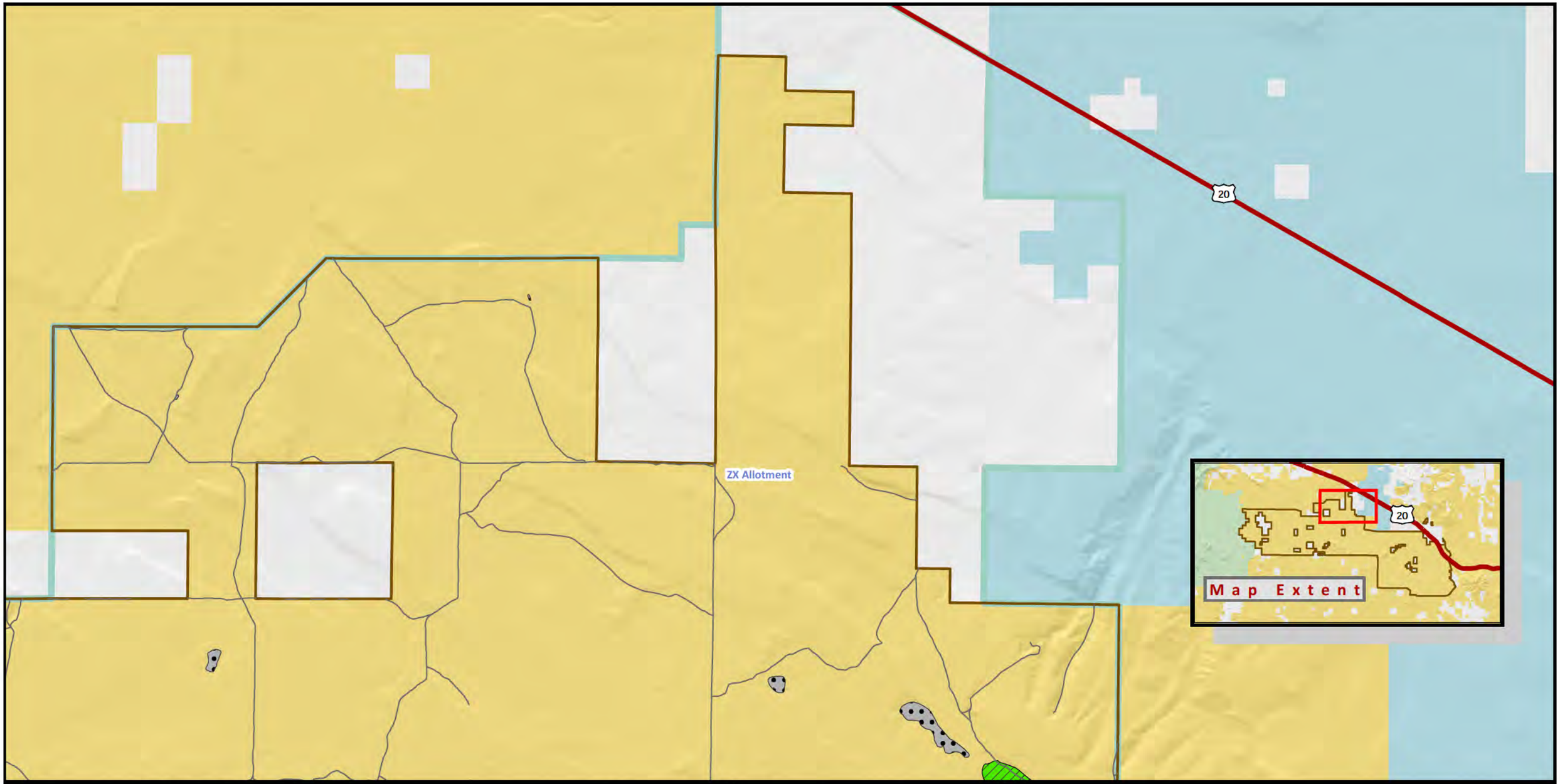

Sage-grouse Playa Management
Environmental Assessment
DOI-BLM-OR-P000-2012-0027-EA

US DEPARTMENT OF THE INTERIOR
Bureau of Land Management

PRINEVILLE DISTRICT

Alternative 2: Number of Dugouts Proposed to be Filled

Page 2 of 5

N W E S

November 2013

0 0.325 0.65 1.3 Miles

Playas *(The number of playas indicated is for this map only):*

Number of Dugouts to be Filled *(number of playas in parentheses)*			Importance as Water Source *(number of playas in parentheses)*
0 (# 6)	1 (# 2)	2 (# 0)	High (# 0)
			Moderate (# 0)
			Low (# 2)
			None (# 6)

Note: Not all playas contain dugouts.

Legend

- Sage Grouse Playa Management EA Project Area
- Grazing Allotments
- Bureau of Land Management
- U.S. Forest Service
- State of Oregon
- Private/Unknown

No warranty is made by the Bureau of Land Management as to the accuracy, reliability, or completeness of these data for individual or aggregate use with other data. Original data were compiled from various sources and may be updated without notification.

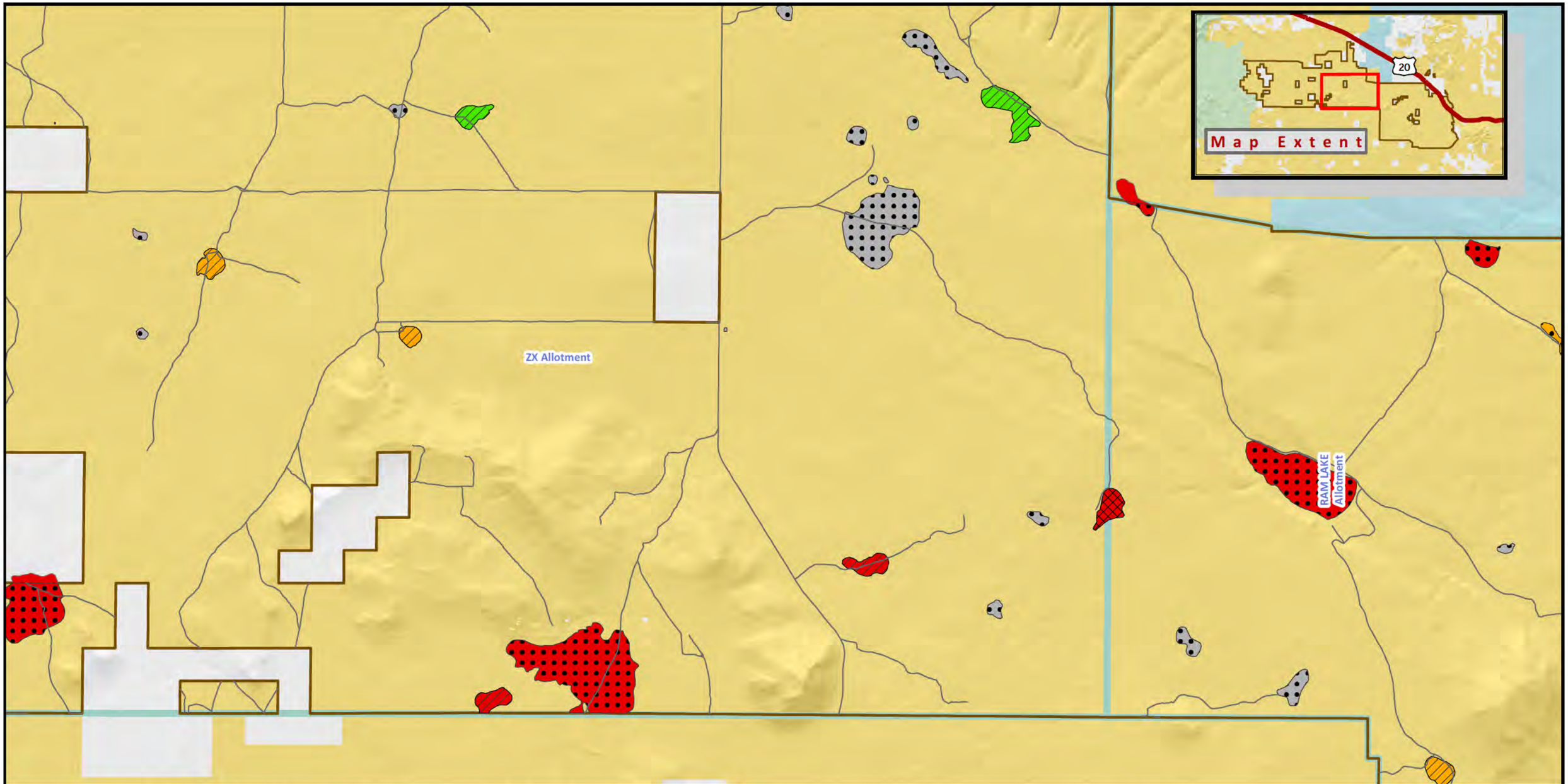

Sage-grouse Playa Management Environmental Assessment

DOI-BLM-OR-P000-2012-0027-EA

US DEPARTMENT OF THE INTERIOR
Bureau of Land Management

PRINEVILLE DISTRICT

Alternative 2: Number of Dugouts Proposed to be Filled

N W E S

November 2013

0 0.35 0.7 1.4 Miles

Playas *(The number of playas indicated is for this map only):*

Number of Dugouts to be Filled *(number of playas in parentheses)*	Importance as Water Source *(number of playas in parentheses)*
0 (# 23)	High (# 8)
1 (# 7)	Moderate (# 4)
2 (# 1)	Low (# 2)
Note: Not all playas contain dugouts.	None (# 17)

Legend

- Sage Grouse Playa Management EA Project Area
- Grazing Allotments
- Bureau of Land Management
- U.S. Forest Service
- State of Oregon
- Private/Unknown

No warranty is made by the Bureau of Land Management as to the accuracy, reliability, or completeness of these data for individual or aggregate use with other data. Original data were compiled from various sources and may be updated without notification.

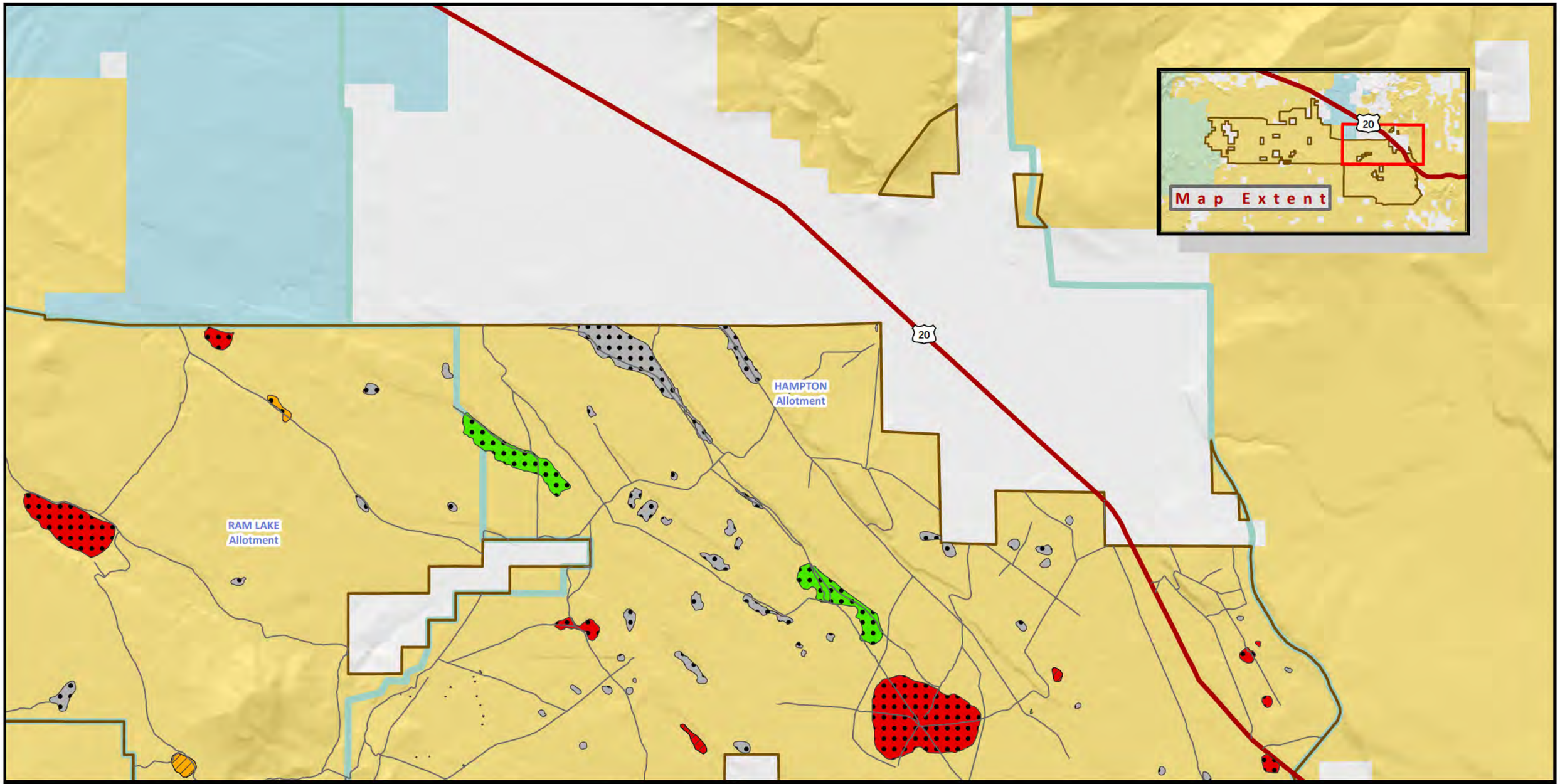

Sage-grouse Playa Management
Environmental Assessment

DOI-BLM-OR-P000-2012-0027-EA

US DEPARTMENT OF THE INTERIOR
Bureau of Land Management

PRINEVILLE DISTRICT

Alternative 2: Number of Dugouts Proposed to be Filled

Page 4 of 5

N W E S

November 2013

0 0.425 0.85 1.7 Miles

Legend

Playas *(The number of playas indicated is for this map only):*

Number of Dugouts to be Filled *(number of playas in parentheses)*	Importance as Water Source *(number of playas in parentheses)*
0 (# 70)	High (# 10)
1 (# 3)	Moderate (# 2)
2 (# 0)	Low (# 3)
Note: Not all playas contain dugouts.	None (# 58)

- Sage Grouse Playa Management EA Project Area
- Grazing Allotments
- Bureau of Land Management
- U.S. Forest Service
- State of Oregon
- Private/Unknown

No warranty is made by the Bureau of Land Management as to the accuracy, reliability, or completeness of these data for individual or aggregate use with other data. Original data were compiled from various sources and may be updated without notification.

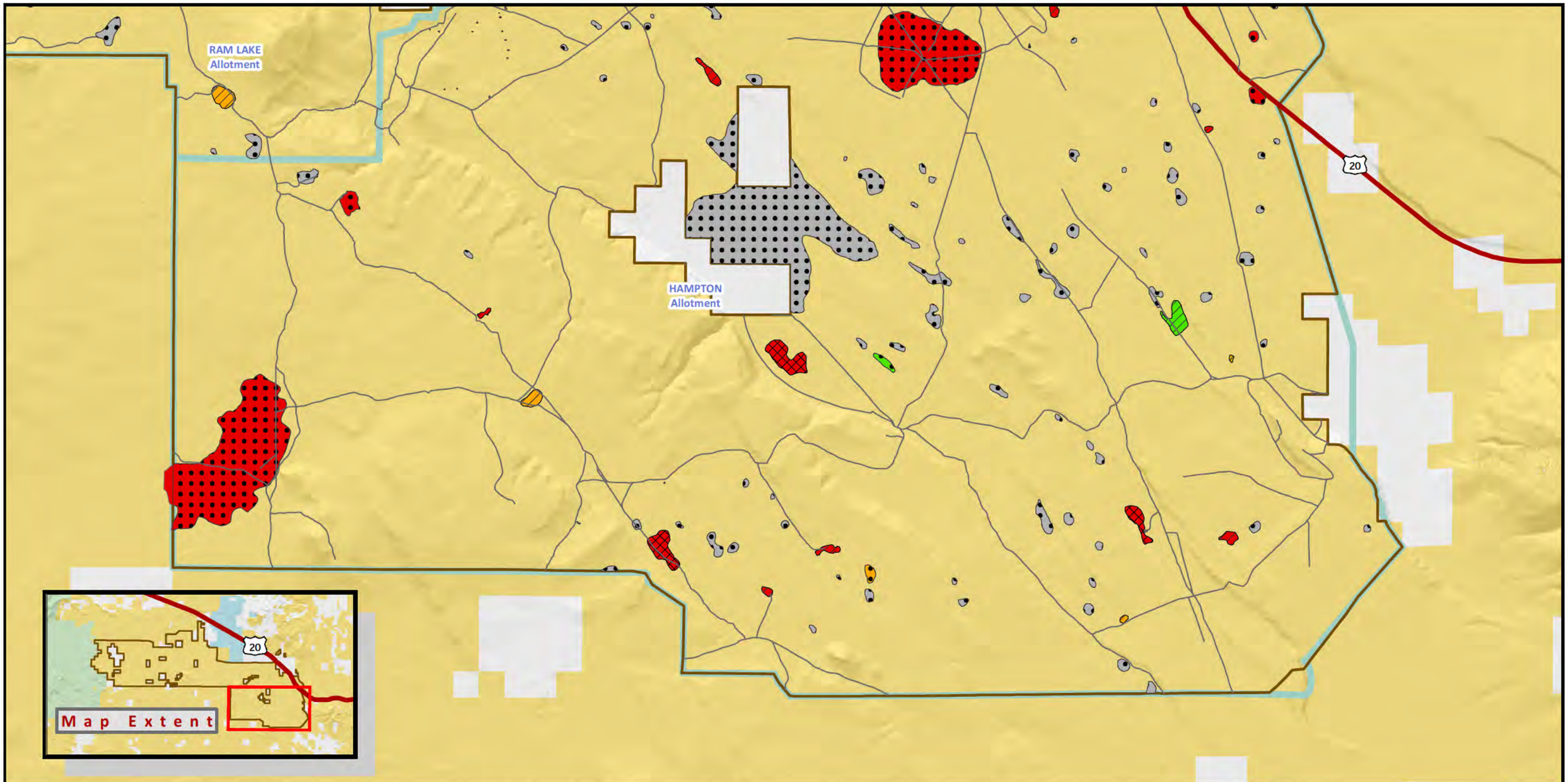

Sage-grouse Playa Management
Environmental Assessment

DOI-BLM-OR-P000-2012-0027-EA

US DEPARTMENT OF THE INTERIOR
Bureau of Land Management

PRINEVILLE DISTRICT

Alternative 2: Number of Dugouts Proposed to be Filled

Page 5 of 5

November 2013

0 0.45 0.9 1.8 Miles

Legend

Playas *(The number of playas indicated is for this map only):*

Number of Dugouts to be Filled *(number of playas in parentheses)*	Importance as Water Source *(number of playas in parentheses)*
0 (# 101)	High (# 15)
1 (# 12)	Moderate (# 5)
2 (# 3)	Low (# 3)
Note: Not all playas contain dugouts.	None (# 93)

- Sage Grouse Playa Management EA Project Area
- Grazing Allotments
- Bureau of Land Management
- U.S. Forest Service
- State of Oregon
- Private/Unknown

No warranty is made by the Bureau of Land Management as to the accuracy, reliability, or completeness of these data for individual or aggregate use with other data. Original data were compiled from various sources and may be updated without notification.

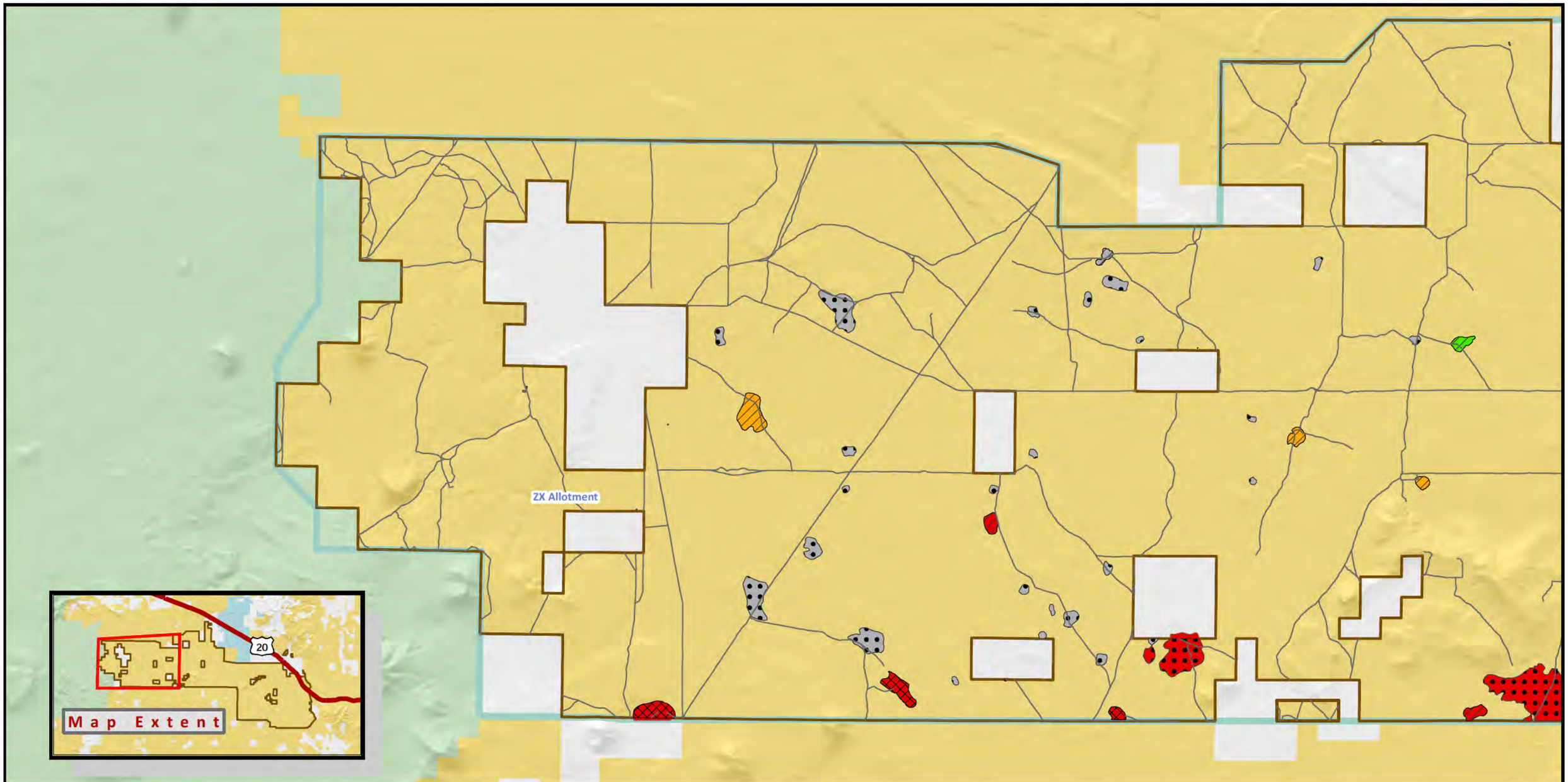

Sage-grouse Playa Management
Environmental Assessment

DOI-BLM-OR-P000-2012-0027-EA

US DEPARTMENT OF THE INTERIOR
Bureau of Land Management

PRINEVILLE DISTRICT

Alternative 3: Number of Dugouts Proposed to be Filled

Page 1 of 5

N W E S

November 2013

0 0.5 1 2 Miles

Playas *(The number of playas indicated is for this map only):*

Number of Dugouts to be Filled *(number of playas in parentheses)*	Importance as Water Source *(number of playas in parentheses)*
0 (# 38)	High (# 8)
1 (# 7)	Moderate (# 3)
2 (# 3)	Low (# 1)
Note: Not all playas contain dugouts.	None (# 36)

Legend

- Sage Grouse Playa Management EA Project Area
- Grazing Allotments
- Bureau of Land Management
- U.S. Forest Service
- State of Oregon
- Private/Unknown

No warranty is made by the Bureau of Land Management as to the accuracy, reliability, or completeness of these data for individual or aggregate use with other data. Original data were compiled from various sources and may be updated without notification.

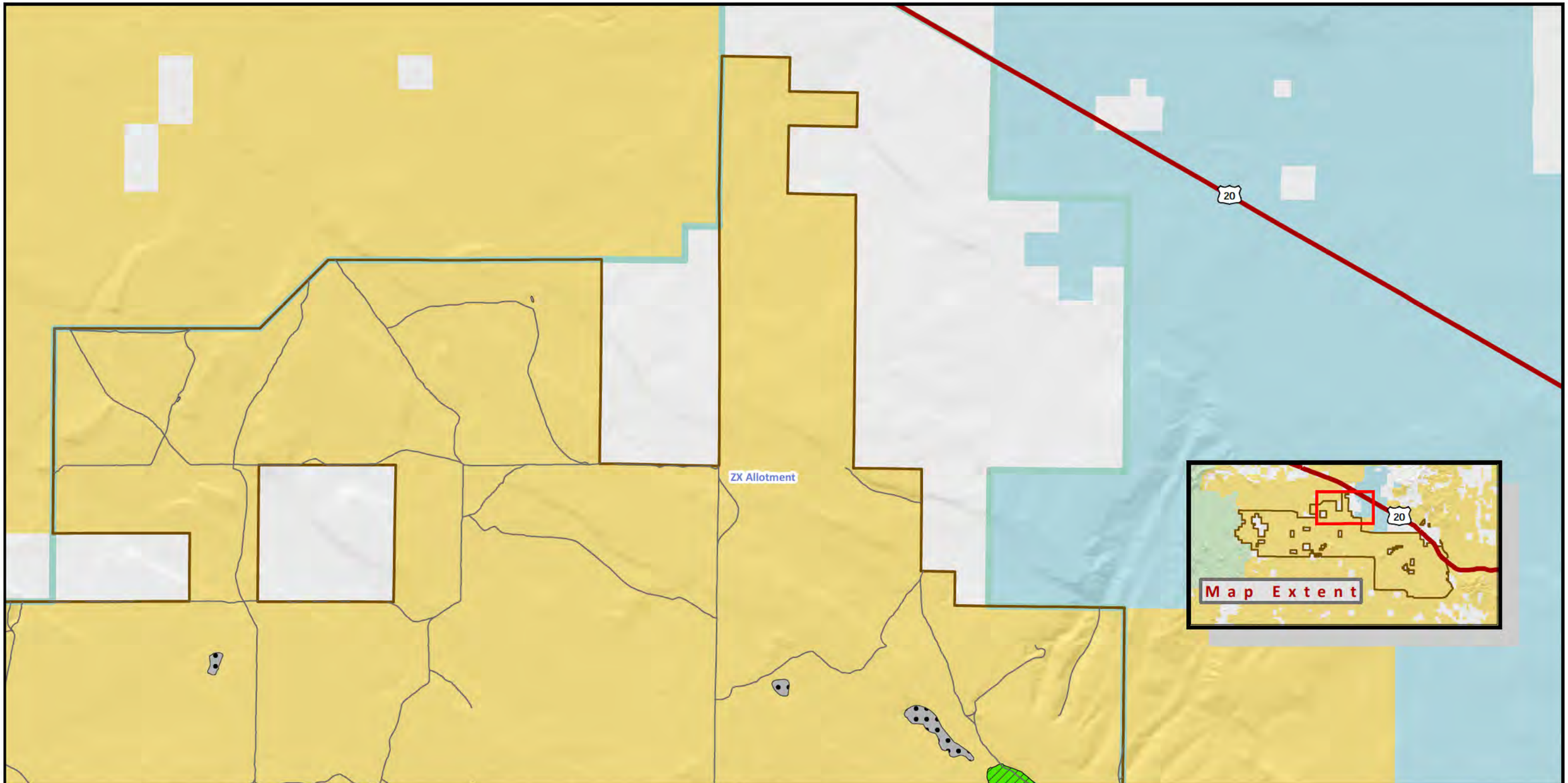

Sage-grouse Playa Management Environmental Assessment

DOI-BLM-OR-P000-2012-0027-EA

US DEPARTMENT OF THE INTERIOR
Bureau of Land Management

PRINEVILLE DISTRICT

Alternative 3: Number of Dugouts Proposed to be Filled

N W E S

November 2013

0 0.325 0.65 1.3 Miles

Playas *(The number of playas indicated is for this map only):*

Number of Dugouts to be Filled *(number of playas in parentheses)*	Importance as Water Source *(number of playas in parentheses)*
0 (# 6)	High (# 0)
1 (# 2)	Moderate (# 0)
2 (# 0)	Low (# 2)
Note: Not all playas contain dugouts.	None (# 6)

Legend

- Sage Grouse Playa Management EA Project Area
- Grazing Allotments
- Bureau of Land Management
- U.S. Forest Service
- State of Oregon
- Private/Unknown

No warranty is made by the Bureau of Land Management as to the accuracy, reliability, or completeness of these data for individual or aggregate use with other data. Original data were compiled from various sources and may be updated without notification.

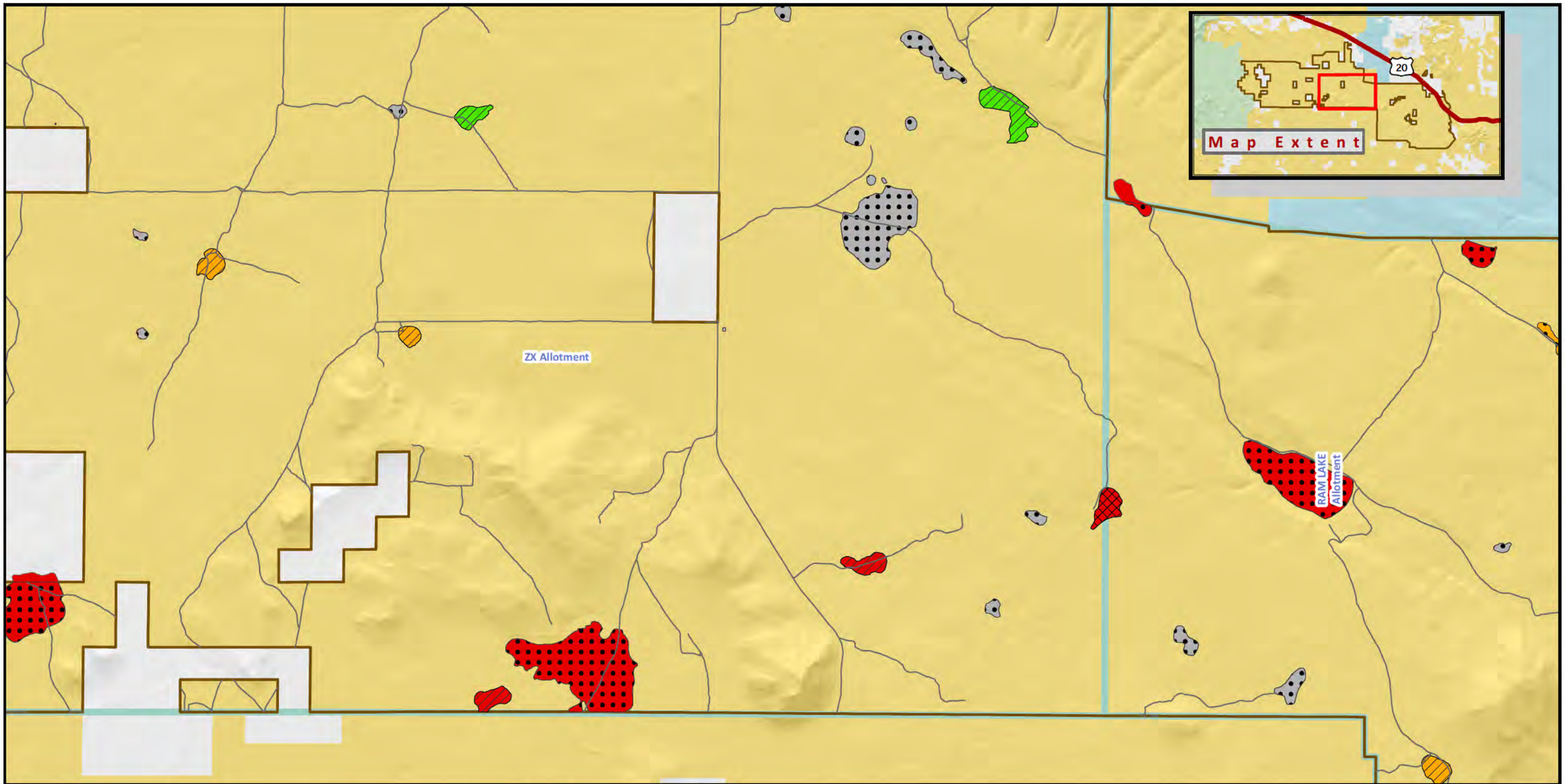

Sage-grouse Playa Management Environmental Assessment

DOI-BLM-OR-P000-2012-0027-EA

US DEPARTMENT OF THE INTERIOR
Bureau of Land Management

PRINEVILLE DISTRICT

Alternative 3: Number of Dugouts Proposed to be Filled

Page 3 of 5

N W E S

November 2013

0 0.35 0.7 1.4 Miles

Legend

Playas *(The number of playas indicated is for this map only):*

Number of Dugouts to be Filled *(number of playas in parentheses)*	Importance as Water Source *(number of playas in parentheses)*
0 (# 23)	High (# 8)
1 (# 7)	Moderate (# 4)
2 (# 1)	Low (# 2)
Note: Not all playas contain dugouts.	None (# 17)

- Sage Grouse Playa Management EA Project Area
- Grazing Allotments
- Bureau of Land Management
- U.S. Forest Service
- State of Oregon
- Private/Unknown

No warranty is made by the Bureau of Land Management as to the accuracy, reliability, or completeness of these data for individual or aggregate use with other data. Original data were compiled from various sources and may be updated without notification.

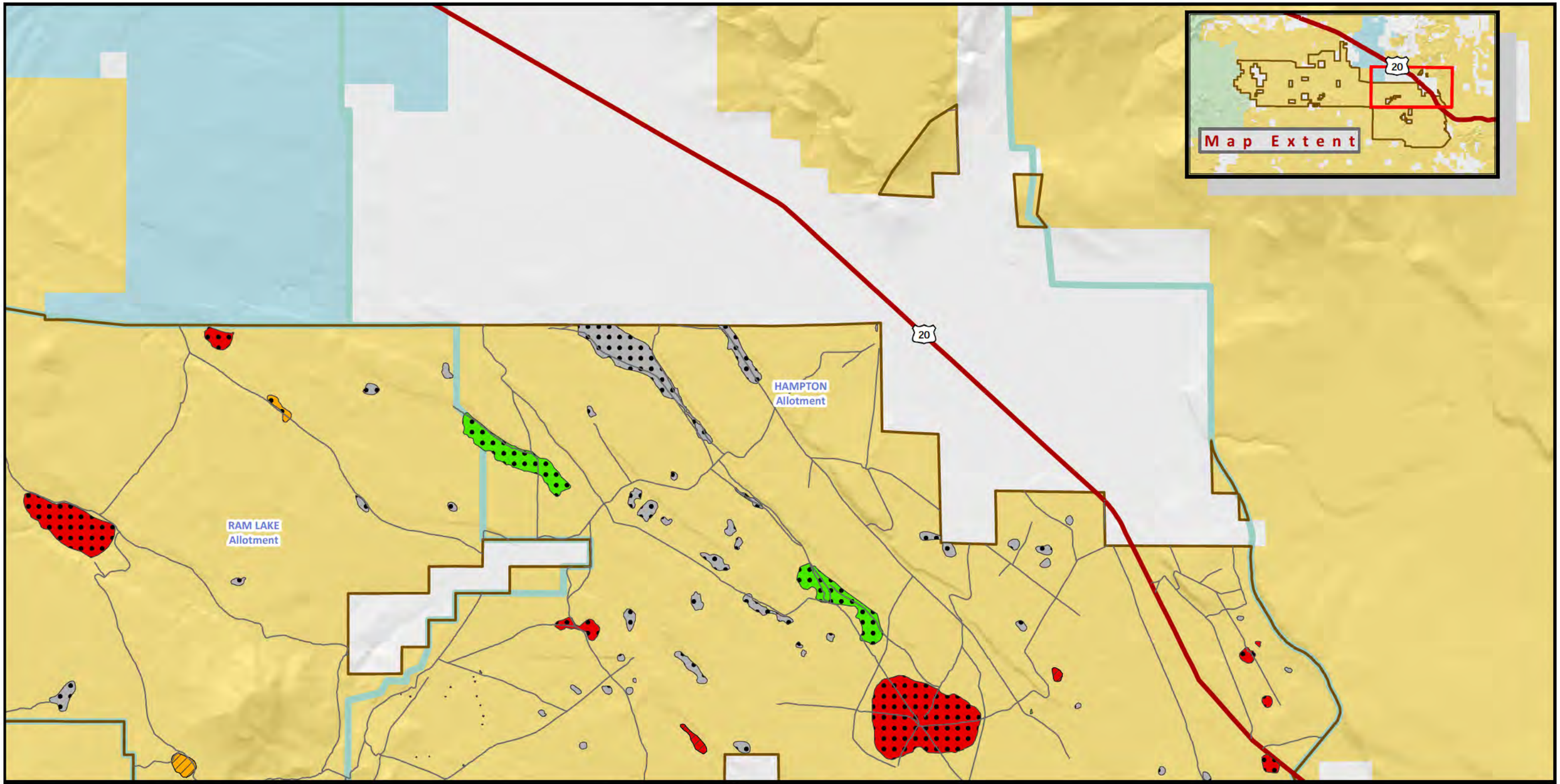

Sage-grouse Playa Management
Environmental Assessment
DOI-BLM-OR-P000-2012-0027-EA

US DEPARTMENT OF THE INTERIOR
Bureau of Land Management

PRINEVILLE DISTRICT

Alternative 3: Number of Dugouts Proposed to be Filled

N W E S

November 2013

0 0.425 0.85 1.7 Miles

Legend

Playas *(The number of playas indicated is for this map only):*

Number of Dugouts to be Filled *(number of playas in parentheses)*	Importance as Water Source *(number of playas in parentheses)*
0 (# 70)	High (# 10)
1 (# 3)	Moderate (# 2)
2 (# 0)	Low (# 3)
Note: Not all playas contain dugouts.	None (# 58)

- Sage Grouse Playa Management EA Project Area
- Grazing Allotments
- Bureau of Land Management
- U.S. Forest Service
- State of Oregon
- Private/Unknown

No warranty is made by the Bureau of Land Management as to the accuracy, reliability, or completeness of these data for individual or aggregate use with other data. Original data were compiled from various sources and may be updated without notification.

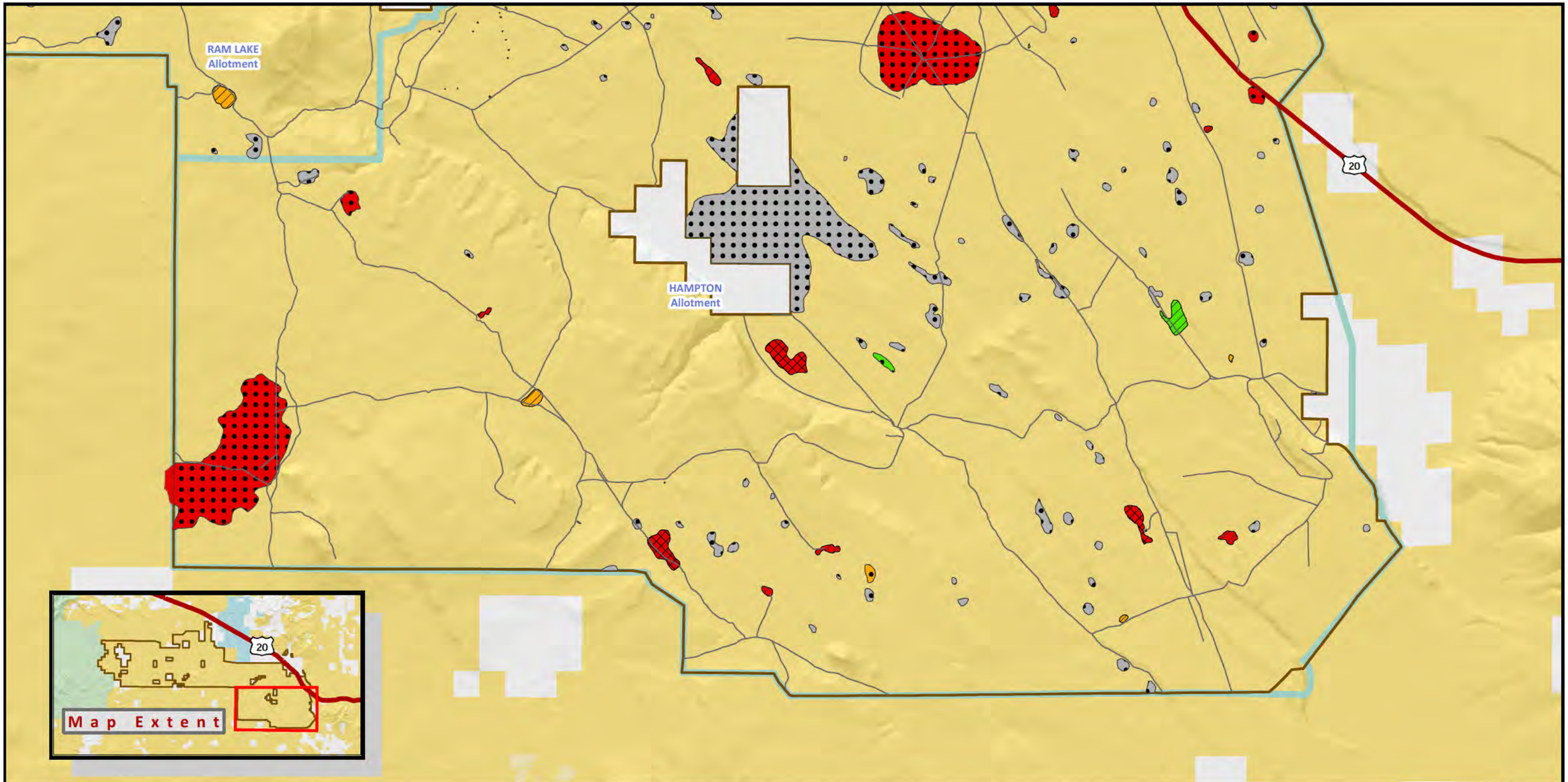

Sage-grouse Playa Management
Environmental Assessment

DOI-BLM-OR-P000-2012-0027-EA

US DEPARTMENT OF THE INTERIOR
Bureau of Land Management

PRINEVILLE DISTRICT

Alternative 3: Number of Dugouts Proposed to be Filled

Page 5 of 5

November 2013

0 0.45 0.9 1.8 Miles

Legend

Playas *(The number of playas indicated is for this map only):*

Number of Dugouts to be Filled *(number of playas in parentheses)*	Importance as Water Source *(number of playas in parentheses)*
0 (# 101)	High (# 15)
1 (# 12)	Moderate (# 5)
2 (# 3)	Low (# 3)
Note: Not all playas contain dugouts.	None (# 93)

- Sage Grouse Playa Management EA Project Area
- Grazing Allotments
- Bureau of Land Management
- U.S. Forest Service
- State of Oregon
- Private/Unknown

No warranty is made by the Bureau of Land Management as to the accuracy, reliability, or completeness of these data for individual or aggregate use with other data. Original data were compiled from various sources and may be updated without notification.

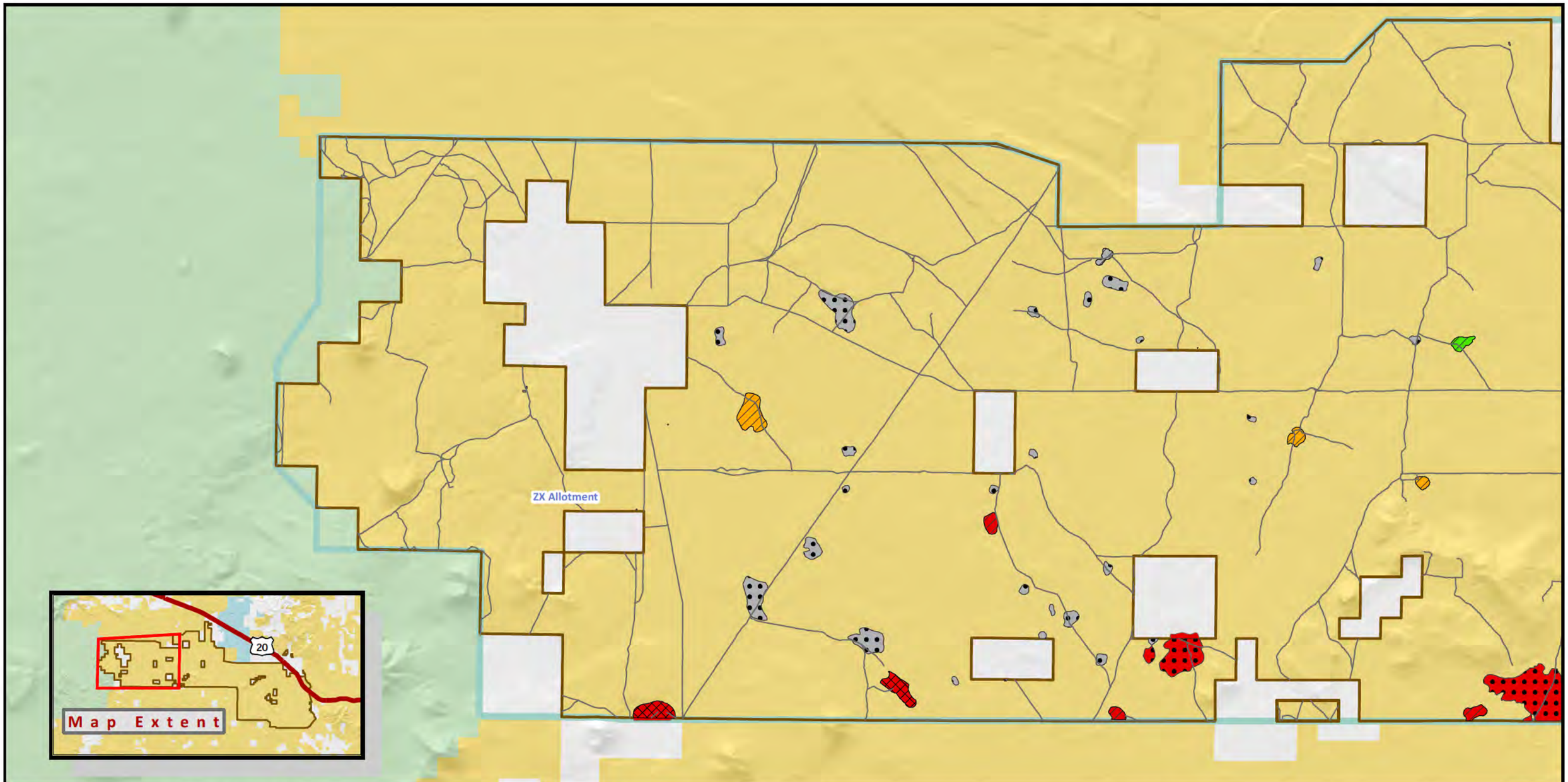

Sage-grouse Playa Management
Environmental Assessment

DOI-BLM-OR-P000-2012-0027-EA

US DEPARTMENT OF THE INTERIOR
Bureau of Land Management

PRINEVILLE DISTRICT

Alternative 4: Number of Dugouts Proposed to be Filled

Page 1 of 5

N W E S

November 2013

0 0.5 1 2 Miles

Legend

Playas *(The number of playas indicated is for this map only):*

Number of Dugouts to be Filled *(number of playas in parentheses)*	Importance as Water Source *(number of playas in parentheses)*
0 (# 38)	High (# 8)
1 (# 8)	Moderate (# 3)
2 (# 2)	Low (# 1)
Note: Not all playas contain dugouts.	None (# 36)

- Sage Grouse Playa Management EA Project Area
- Grazing Allotments
- Bureau of Land Management
- U.S. Forest Service
- State of Oregon
- Private/Unknown

No warranty is made by the Bureau of Land Management as to the accuracy, reliability, or completeness of these data for individual or aggregate use with other data. Original data were compiled from various sources and may be updated without notification.

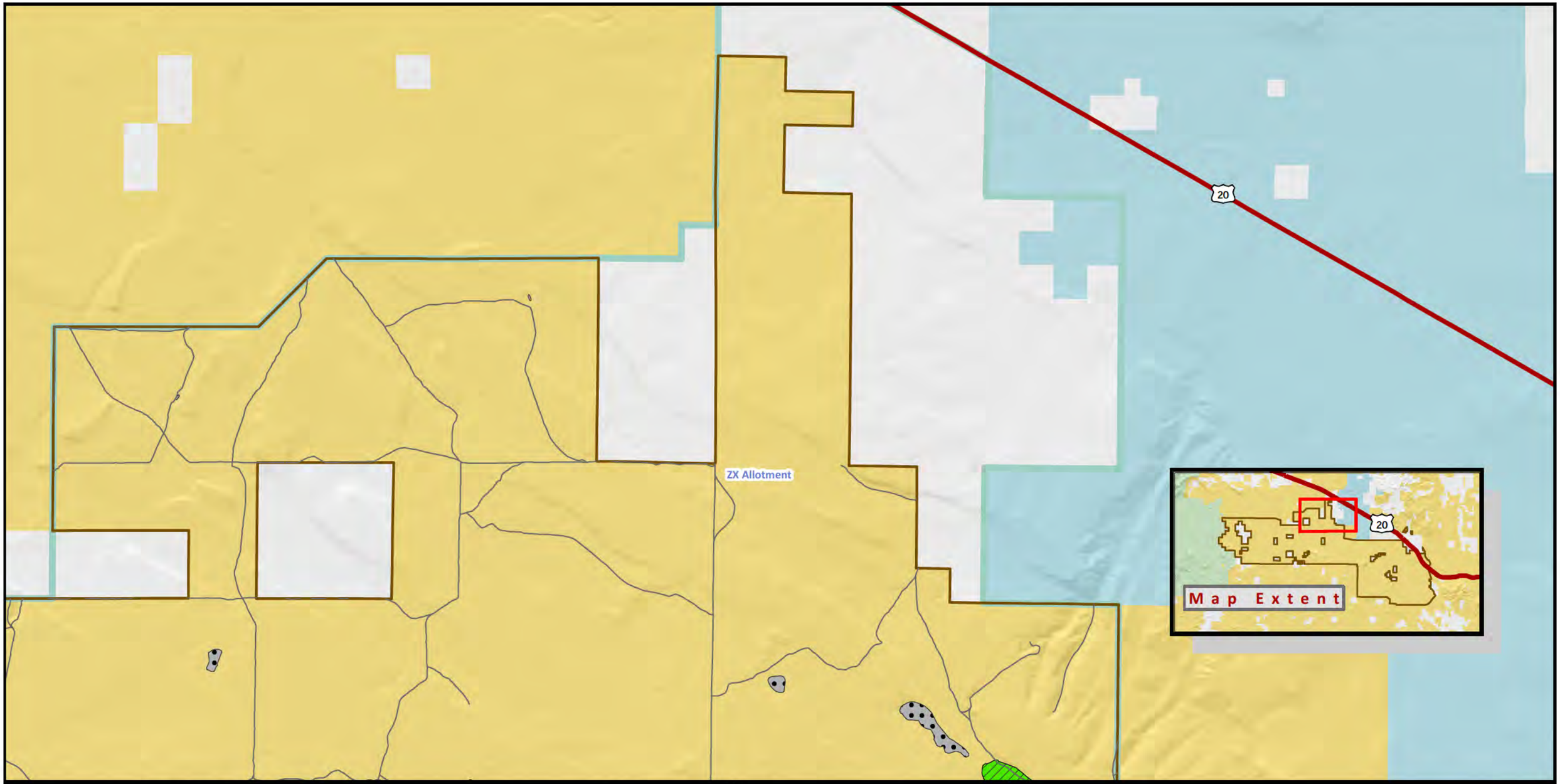

Sage-grouse Playa Management
Environmental Assessment
DOI-BLM-OR-P000-2012-0027-EA

US DEPARTMENT OF THE INTERIOR
Bureau of Land Management

PRINEVILLE DISTRICT

Alternative 4: Number of Dugouts Proposed to be Filled

Page 2 of 5

N W E S

November 2013

0 0.325 0.65 1.3 Miles

Playas *(The number of playas indicated is for this map only):*

Number of Dugouts to be Filled *(number of playas in parentheses)*			Importance as Water Source *(number of playas in parentheses)*
0 (# 6)	1 (# 2)	2 (# 0)	High (# 0)
			Moderate (# 0)
			Low (# 2)
			None (# 6)

Note: Not all playas contain dugouts.

Legend

- Sage Grouse Playa Management EA Project Area
- Grazing Allotments
- Bureau of Land Management
- U.S. Forest Service
- State of Oregon
- Private/Unknown

No warranty is made by the Bureau of Land Management as to the accuracy, reliability, or completeness of these data for individual or aggregate use with other data. Original data were compiled from various sources and may be updated without notification.

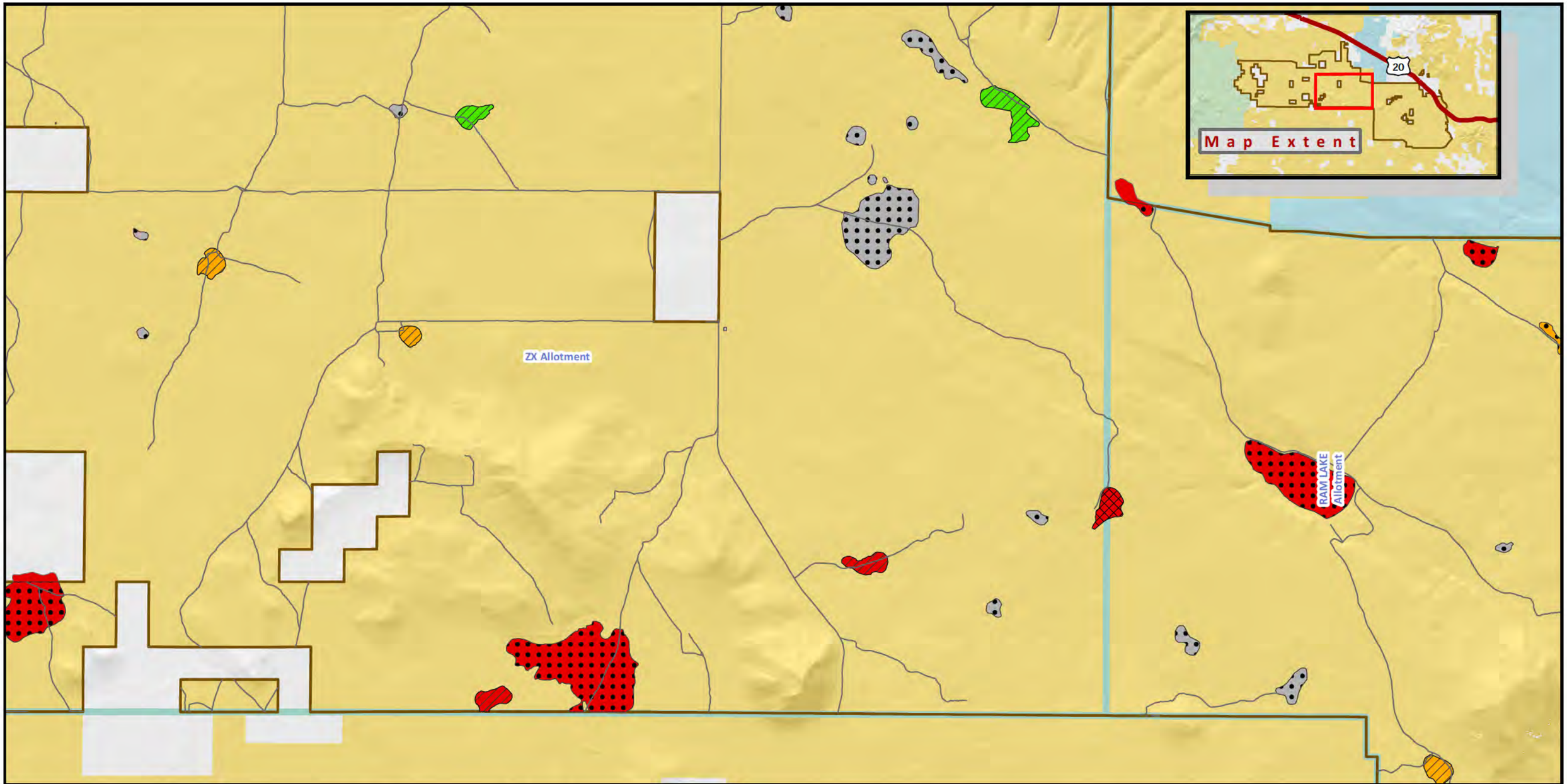

Sage-grouse Playa Management Environmental Assessment

DOI-BLM-OR-P000-2012-0027-EA

US DEPARTMENT OF THE INTERIOR
Bureau of Land Management

PRINEVILLE DISTRICT

Alternative 4: Number of Dugouts Proposed to be Filled

Page 3 of 5

N W E S

November 2013

0 0.35 0.7 1.4 Miles

Legend

Playas *(The number of playas indicated is for this map only):*

Number of Dugouts to be Filled *(number of playas in parentheses)*	Importance as Water Source *(number of playas in parentheses)*
0 (# 23)	High (# 8)
1 (# 7)	Moderate (# 4)
2 (# 1)	Low (# 2)
Note: Not all playas contain dugouts.	None (# 17)

- Sage Grouse Playa Management EA Project Area
- Grazing Allotments
- Bureau of Land Management
- U.S. Forest Service
- State of Oregon
- Private/Unknown

No warranty is made by the Bureau of Land Management as to the accuracy, reliability, or completeness of these data for individual or aggregate use with other data. Original data were compiled from various sources and may be updated without notification.

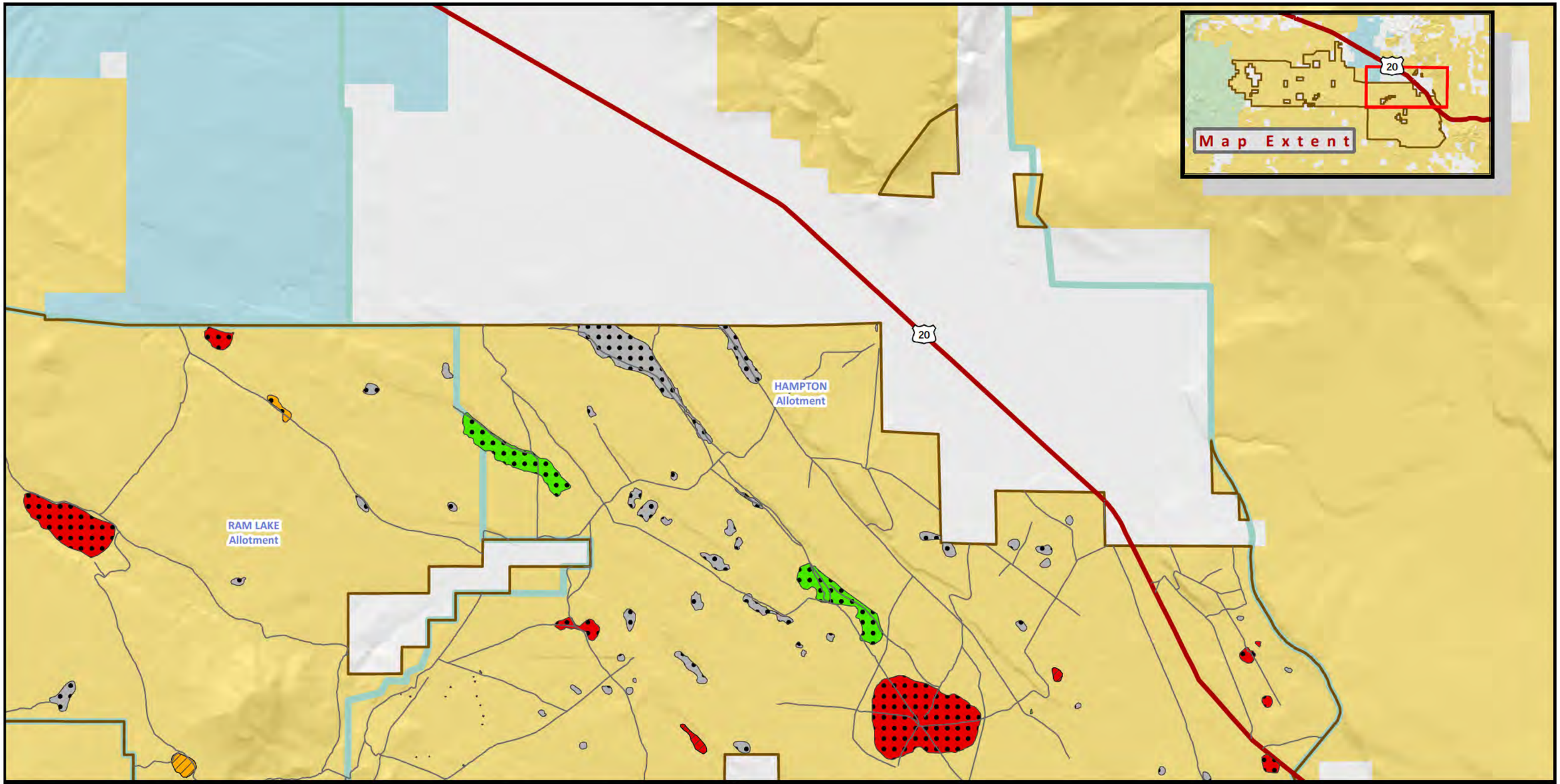

Sage-grouse Playa Management
Environmental Assessment
DOI-BLM-OR-P000-2012-0027-EA

US DEPARTMENT OF THE INTERIOR
Bureau of Land Management

PRINEVILLE DISTRICT

Alternative 4: Number of Dugouts Proposed to be Filled

Page 4 of 5

N W E S

November 2013

0 0.425 0.85 1.7 Miles

Playas *(The number of playas indicated is for this map only):*

Number of Dugouts to be Filled *(number of playas in parentheses)*	Importance as Water Source *(number of playas in parentheses)*
0 (# 70)	High (# 10)
1 (# 3)	Moderate (# 2)
2 (# 0)	Low (# 3)
Note: Not all playas contain dugouts.	None (# 58)

Legend

- Sage Grouse Playa Management EA Project Area
- Grazing Allotments
- Bureau of Land Management
- U.S. Forest Service
- State of Oregon
- Private/Unknown

No warranty is made by the Bureau of Land Management as to the accuracy, reliability, or completeness of these data for individual or aggregate use with other data. Original data were compiled from various sources and may be updated without notification.

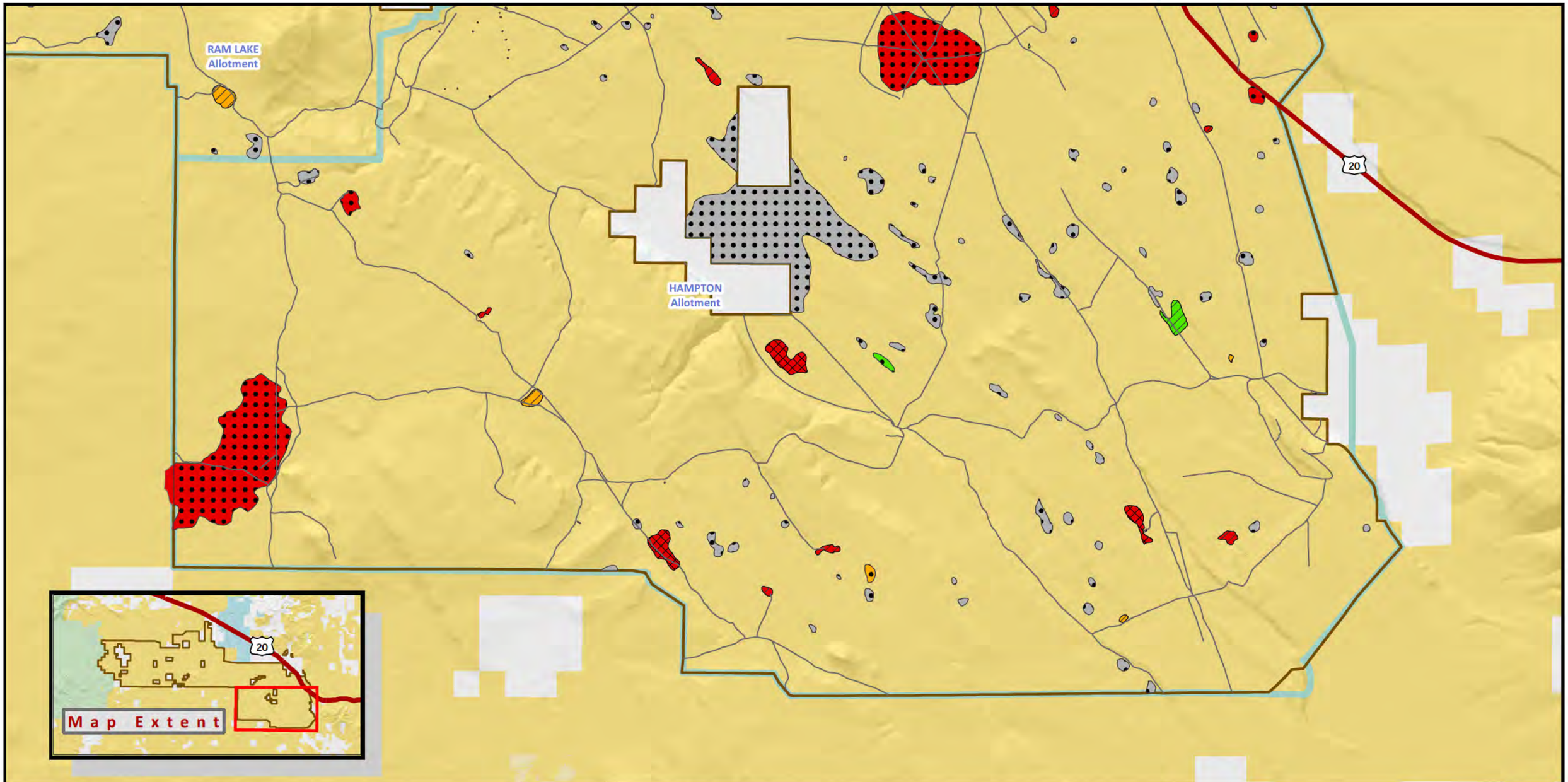

Sage-grouse Playa Management
Environmental Assessment

DOI-BLM-OR-P000-2012-0027-EA

US DEPARTMENT OF THE INTERIOR
Bureau of Land Management

PRINEVILLE DISTRICT

Alternative 4: Number of Dugouts Proposed to be Filled

Page 5 of 5

November 2013

0 0.45 0.9 1.8 Miles

Legend

Playas *(The number of playas indicated is for this map only):*

Number of Dugouts to be Filled *(number of playas in parentheses)*	Importance as Water Source *(number of playas in parentheses)*
0 (# 101)	High (# 15)
1 (# 12)	Moderate (# 5)
2 (# 3)	Low (# 3)
Note: Not all playas contain dugouts.	None (# 93)

- Sage Grouse Playa Management EA Project Area
- Grazing Allotments
- Bureau of Land Management
- U.S. Forest Service
- State of Oregon
- Private/Unknown

No warranty is made by the Bureau of Land Management as to the accuracy, reliability, or completeness of these data for individual or aggregate use with other data. Original data were compiled from various sources and may be updated without notification.

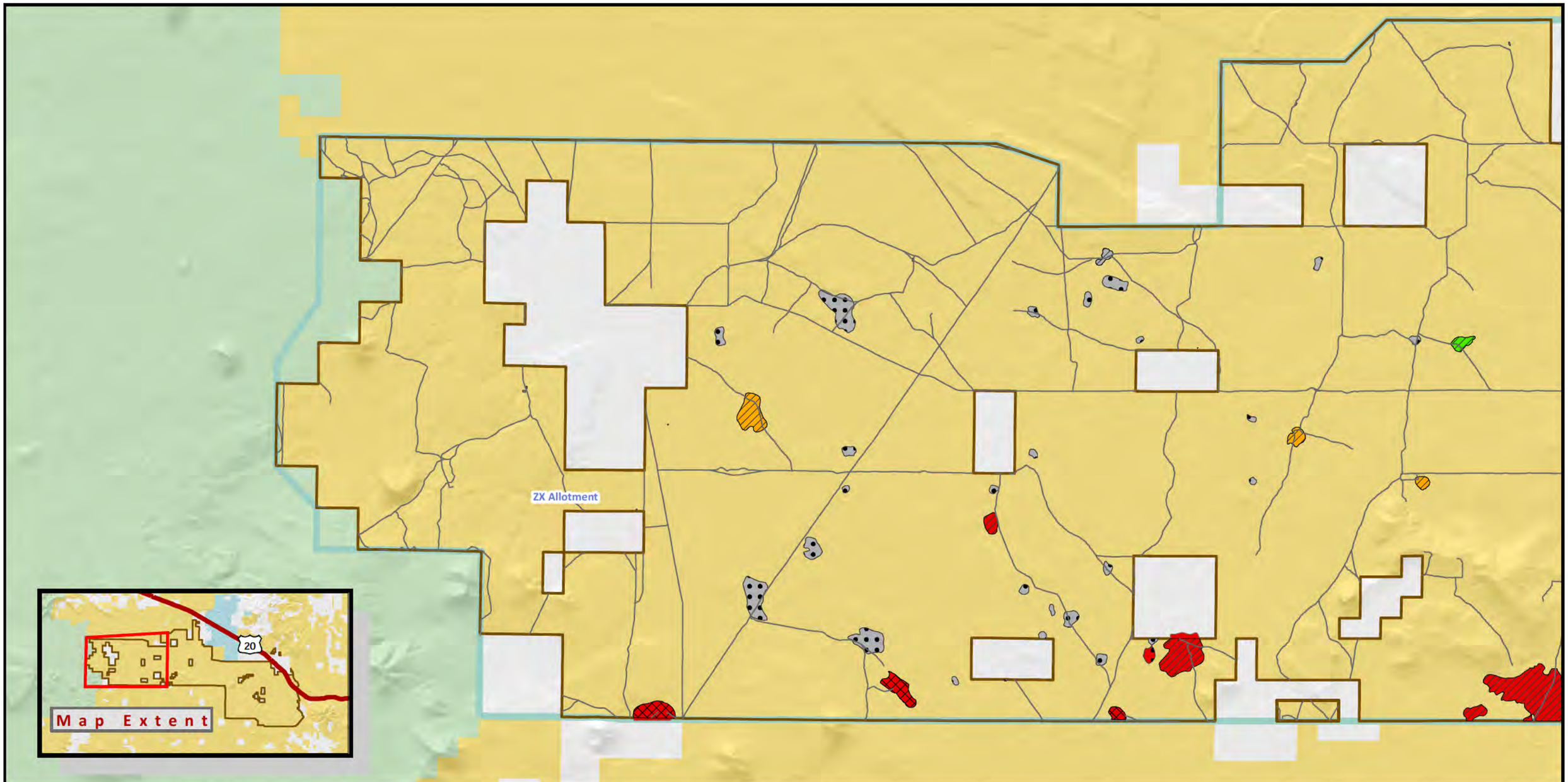

Sage-grouse Playa Management
Environmental Assessment

DOI-BLM-OR-P000-2012-0027-EA

US DEPARTMENT OF THE INTERIOR
Bureau of Land Management

PRINEVILLE DISTRICT

Alternative 5: Number of Dugouts Proposed to be Filled

Page 1 of 5

N W E S

November 2013

0 0.5 1 2 Miles

Legend

Playas *(The number of playas indicated is for this map only):*

Number of Dugouts to be Filled *(number of playas in parentheses)*	Importance as Water Source *(number of playas in parentheses)*
0 (# 36)	High (# 8)
1 (# 9)	Moderate (# 3)
2 (# 3)	Low (# 1)
Note: Not all playas contain dugouts.	None (# 36)

- Sage Grouse Playa Management EA Project Area
- Grazing Allotments
- Bureau of Land Management
- U.S. Forest Service
- State of Oregon
- Private/Unknown

No warranty is made by the Bureau of Land Management as to the accuracy, reliability, or completeness of these data for individual or aggregate use with other data. Original data were compiled from various sources and may be updated without notification.

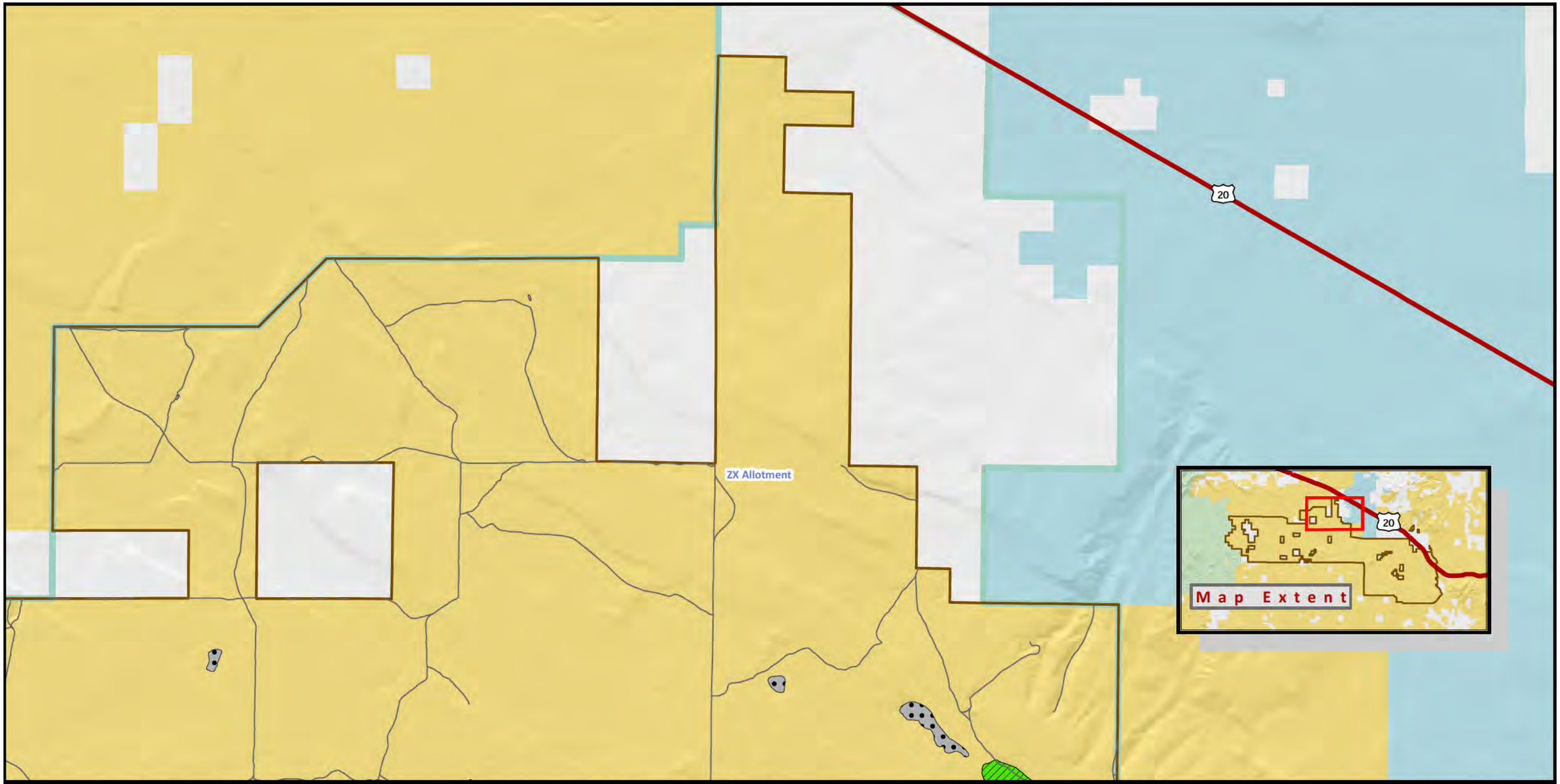

Sage-grouse Playa Management
Environmental Assessment
DOI-BLM-OR-P000-2012-0027-EA

US DEPARTMENT OF THE INTERIOR
Bureau of Land Management

PRINEVILLE DISTRICT

Alternative 5: Number of Dugouts Proposed to be Filled

Page 2 of 5

N W E S

November 2013

0 0.325 0.65 1.3 Miles

Playas *(The number of playas indicated is for this map only):*

Number of Dugouts to be Filled *(number of playas in parentheses)*			Importance as Water Source *(number of playas in parentheses)*
0 (# 6)	1 (# 2)	2 (# 0)	High (# 0)
			Moderate (# 0)
			Low (# 2)
			None (# 6)

Note: Not all playas contain dugouts.

Legend

- Sage Grouse Playa Management EA Project Area
- Grazing Allotments
- Bureau of Land Management
- U.S. Forest Service
- State of Oregon
- Private/Unknown

No warranty is made by the Bureau of Land Management as to the accuracy, reliability, or completeness of these data for individual or aggregate use with other data. Original data were compiled from various sources and may be updated without notification.

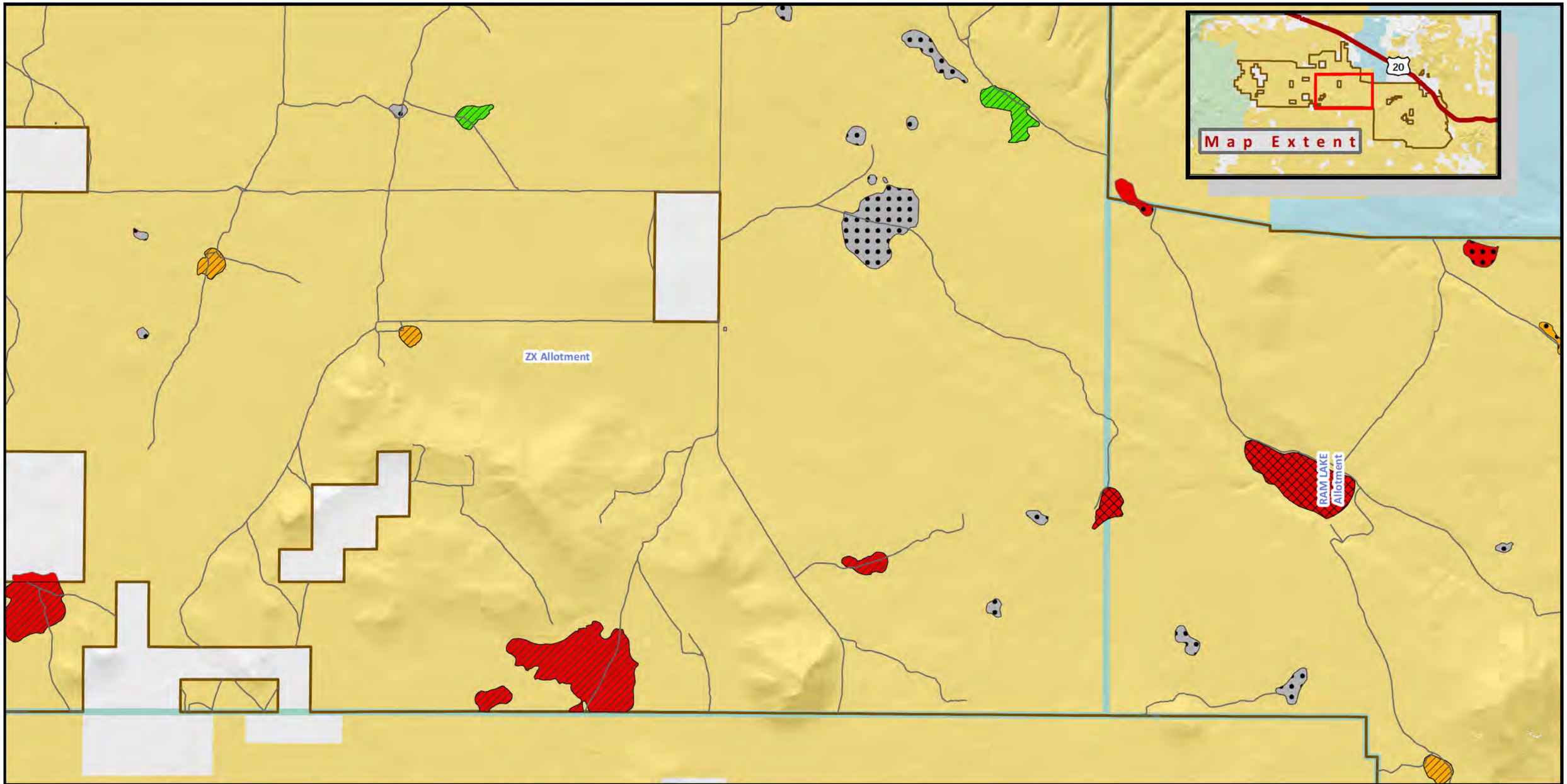

Sage-grouse Playa Management Environmental Assessment

DOI-BLM-OR-P000-2012-0027-EA

US DEPARTMENT OF THE INTERIOR
Bureau of Land Management

PRINEVILLE DISTRICT

Alternative 5: Number of Dugouts Proposed to be Filled

Page 3 of 5

N W E S

November 2013

0 0.35 0.7 1.4 Miles

Legend

Playas *(The number of playas indicated is for this map only):*

Number of Dugouts to be Filled *(number of playas in parentheses)*	Importance as Water Source *(number of playas in parentheses)*
0 (# 20)	High (# 8)
1 (# 9)	Moderate (# 4)
2 (# 2)	Low (# 2)
Note: Not all playas contain dugouts.	None (# 17)

- Sage Grouse Playa Management EA Project Area
- Grazing Allotments
- Bureau of Land Management
- U.S. Forest Service
- State of Oregon
- Private/Unknown

No warranty is made by the Bureau of Land Management as to the accuracy, reliability, or completeness of these data for individual or aggregate use with other data. Original data were compiled from various sources and may be updated without notification.

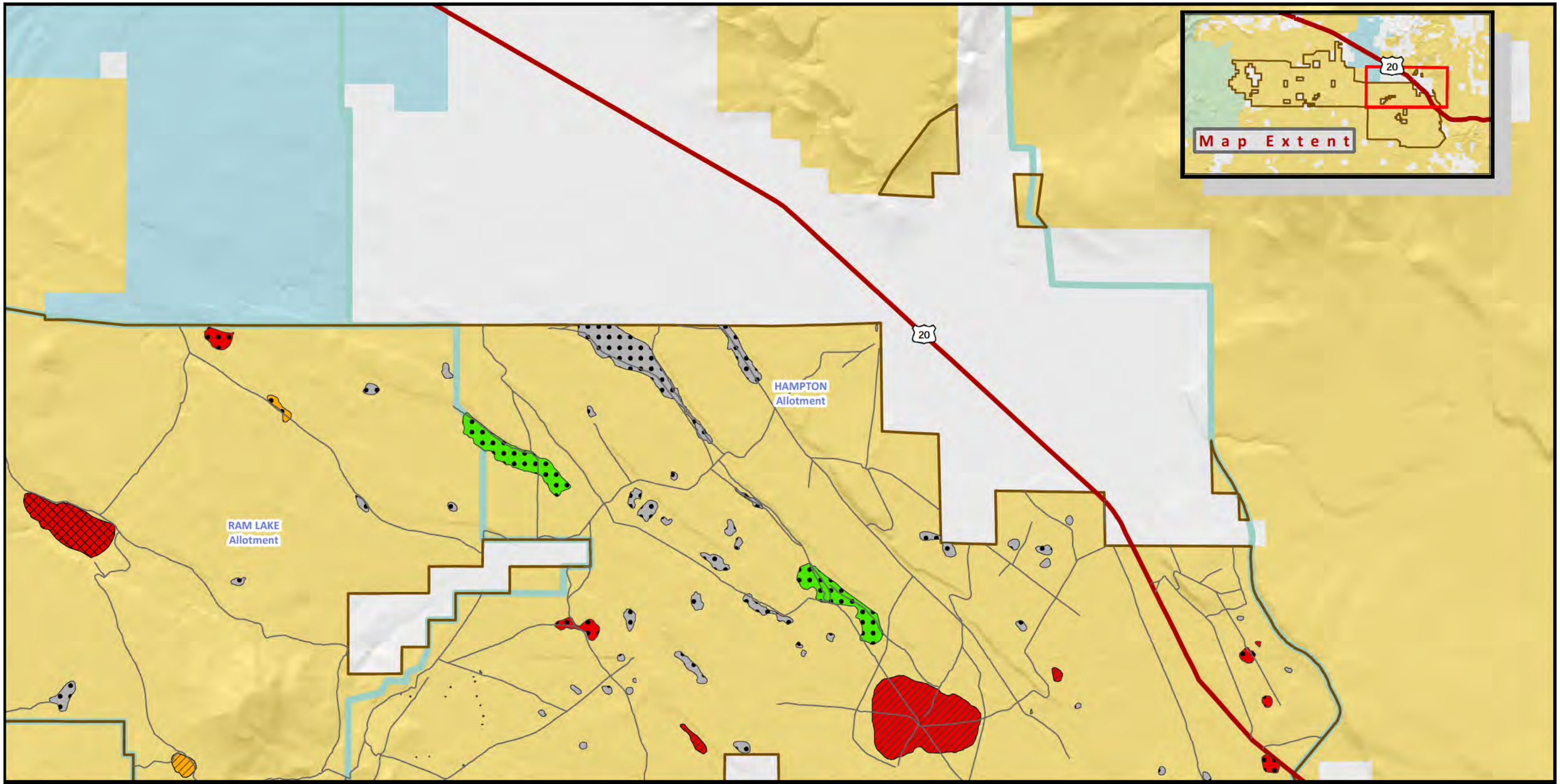

Sage-grouse Playa Management
Environmental Assessment
DOI-BLM-OR-P000-2012-0027-EA

US DEPARTMENT OF THE INTERIOR
Bureau of Land Management

PRINEVILLE DISTRICT

Alternative 5: Number of Dugouts Proposed to be Filled

Page 4 of 5

N W E S

November 2013

0 0.425 0.85 1.7 Miles

Playas *(The number of playas indicated is for this map only):*

Number of Dugouts to be Filled *(number of playas in parentheses)*	Importance as Water Source *(number of playas in parentheses)*
0 (# 68)	High (# 10)
1 (# 4)	Moderate (# 2)
2 (# 1)	Low (# 3)
Note: Not all playas contain dugouts.	None (# 58)

Legend

- Sage Grouse Playa Management EA Project Area
- Grazing Allotments
- Bureau of Land Management
- U.S. Forest Service
- State of Oregon
- Private/Unknown

No warranty is made by the Bureau of Land Management as to the accuracy, reliability, or completeness of these data for individual or aggregate use with other data. Original data were compiled from various sources and may be updated without notification.

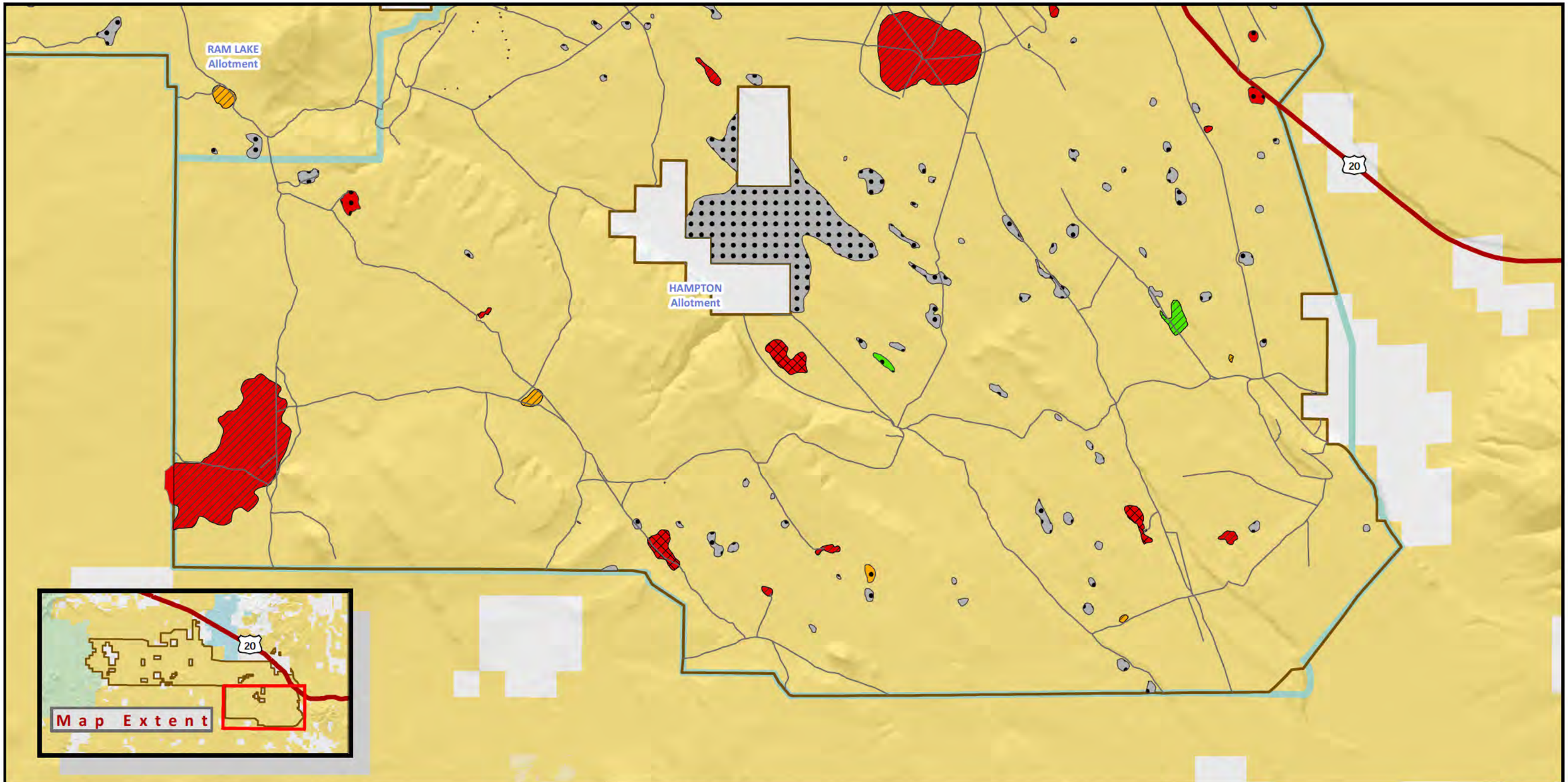

Sage-grouse Playa Management
Environmental Assessment
DOI-BLM-OR-P000-2012-0027-EA

US DEPARTMENT OF THE INTERIOR
Bureau of Land Management

PRINEVILLE DISTRICT

Alternative 5: Number of Dugouts Proposed to be Filled

Page 5 of 5

November 2013

0 0.45 0.9 1.8 Miles

Legend

Playas *(The number of playas indicated is for this map only):*

Number of Dugouts to be Filled *(number of playas in parentheses)*	Importance as Water Source *(number of playas in parentheses)*
0 (# 99)	High (# 15)
1 (# 14)	Moderate (# 5)
2 (# 3)	Low (# 3)
Note: Not all playas contain dugouts.	None (# 93)

- Sage Grouse Playa Management EA Project Area
- Grazing Allotments
- Bureau of Land Management
- U.S. Forest Service
- State of Oregon
- Private/Unknown

No warranty is made by the Bureau of Land Management as to the accuracy, reliability, or completeness of these data for individual or aggregate use with other data. Original data were compiled from various sources and may be updated without notification.