

# Medford's Messenger

*Winter 2013/2014*



Medford District Office

**BLM**

# Medford BLM's Mission

*Working together to sustain and enhance resilient  
landscapes and quality of life in southwest Oregon.*

**Bureau of Land Management  
Medford District Office  
3040 Biddle Road  
Medford, Oregon 97504**



# **Medford's Messenger**

a publication of

**Bureau of Land Management  
Medford District Office**

**Winter 2013/2014**

Dear Public Land User:

**W**elcome to the Winter 2013/2014 edition of the *Medford's Messenger*. The purpose of our publication is to provide you with information on proposed and ongoing activities on the Medford District. It contains listings of projects by resource area that have been recently completed and identifies newly proposed projects.

We are seeking ideas and comments from those who may be affected by our multiple-use management programs. Your comments, opinions, and suggestions are appreciated and very important to us. They help us make informed decisions, take sound land management actions, and improve our projects. Our intent is to increase the public's awareness of BLM issues, activities, and opportunities.

This planning update provides a brief description of activities occurring in various programs across the Medford District, as well as descriptions of new projects we are considering. Additional project information can be obtained from the contacts listed in the descriptions. These contacts are familiar with their projects and can answer your questions and provide more details. We are interested in receiving information you wish to share concerning any of the projects or project areas listed in this planning update.

Our practice is to make comments, including the names and addresses of respondents, available for public review. Unless you specifically request us to withhold your name and address, it will be made available to the public on request.

Thank you for your continued interest in our management of your public lands. We would appreciate any comments or suggestions you may have regarding this planning update including how it could be improved to make it more useful to you.

If you have any questions on information in this planning update, please stop by our office at 3040 Biddle Road, Medford, Oregon, call us at 541-618-2200, or send us an e-mail at [BLM\\_OR\\_MD\\_Mail@blm.gov](mailto:BLM_OR_MD_Mail@blm.gov).

Sincerely,

A handwritten signature in black ink, appearing to read 'Dayne Barron'. The signature is fluid and cursive, with a long horizontal stroke extending to the right.

Dayne Barron  
Medford District Manager

## National Environmental Policy Act Analysis and Documentation

The review of the environmental effects of a proposed management action can occur in one of four ways: categorical exclusion, administrative determination, environmental assessment, or environmental impact statement.

1. A *categorical exclusion* is used when a proposed activity does not individually or cumulatively have significant environmental effects and may be exempt from requirements to prepare an environmental analysis. The purpose of a categorical exclusion is to eliminate the need for unnecessary paperwork under the National Environmental Policy Act (NEPA). Specifically, CEQ regulations for NEPA at 40 CFR 1508.4 state,

Categorical exclusion means a category of actions which do not individually or cumulatively have a significant effect on the human environment and which have been found to have no such effect in procedures adopted by a Federal agency in implementation of these regulations (§ 1507.3) and for which, therefore, neither an environmental assessment nor an environmental impact statement is required. . . . Any procedures under this section shall provide for extraordinary circumstances in which a normally excluded action may have a significant environmental effect.

When developing a categorical exclusion, the BLM demonstrates through rulemaking procedures how the action does not typically result in significant environmental effects and sets forth the methodology and criteria used to define the category of actions. These rulemaking procedures include extensive public involvement and input, and Council of Environmental Quality (CEQ) review, regarding appropriate limits on the use of the categorical exclusion to assure that any categorically excluded action would remain within the effects of actions covered in the analysis for the rulemaking.

Departmental policy and CEQ regulations require that categorical actions be subjected to sufficient environmental review to determine whether any of the extraordinary circumstances apply, as listed in the Department of the Interior's NEPA Manual at 516 DM 2, Appendix 2, that would preclude the use of a categorical exclusion. An "extraordinary" circumstance is one that could have significant environmental effects beyond the "ordinary" circumstances already described and considered as applicable to the excluded actions in the rulemaking procedure. The Medford District/Resource Areas maintain on-site NEPA registers that list ongoing actions, and post all categorical exclusions and related decisions on the Medford District Web site at <http://www.blm.gov/or/districts/medford/plans/index.php>.

Categorically excluded actions, by regulation, do not require the documentation necessary for an EA or EIS. No public notice of a Federal agency's use of a categorical exclusion is required. The public was provided a formal opportunity to participate in the agency's review and approval of these categorically excluded activities. Given this context, the BLM may choose to proceed with these actions as part of the ordinary course of business in land management with the posting of a notice of decision on the District Web site. This notice would advise the public of the formal administrative review process for these individual actions available under 43 CFR 4.450. Depending on circumstances, however, the BLM may invoke, by publishing a notice in a local newspaper of record, the administrative review process under 43 CFR 5003 for certain

individual forest management actions. Categorical exclusions posted on the Web site will provide the individual administrative remedy process in the document.

If you are interested in any of these types of actions, more information can be obtained from our Web site at <http://www.blm.gov/or/districts/medford> or by contacting the Medford District office. We can give you information on current projects.

2. An ***administrative determination*** is a determination by the BLM that NEPA documentation previously prepared by the BLM fully covers a proposed action and no additional analysis is need. This procedure is often used in conjunction with a plan conformance determination. If an action is in full conformance with actions specifically described in the RMP and analyzed in the RMP/FEIS or a subsequent environmental assessment, a plan conformance determination may be made and no additional analysis would be needed. This determination is documented in a ***determination of NEPA adequacy*** or DNA.
3. An ***environmental assessment*** is prepared to assess the effects of actions that are not exempt from NEPA, categorically excluded, or covered by an existing environmental document. An environmental assessment is prepared to determine if a proposed action or alternative will significantly affect the quality of the human environment. In an effort to save paper and printing costs, environmental assessments will be available on our Web site for your review and comment. If you desire a paper copy, please contact us and we will send you a copy by mail.
4. An ***environmental impact statement*** is prepared if a proposed action will have a significant environmental impact and was not previously analyzed in an environmental impact statement.



## Ashland Resource Area

### Schedule of Proposed Actions

**Winter 2013/2014**

#### Recent Decisions or Project Dropped

Map Number	Title and Project Description	Location	Project Status	Contact
99	<b>Cascade-Siskiyou National Monument Resource Management Plan Amendment EA</b>	Cascade-Siskiyou National Monument, southeast of Ashland to the California border	Decision Record signed October 17, 2013	Kathy Minor
105	<b>Galls Creek Forest Management Project EA</b> Forest management treatment for the maintenance of sustainable forest production.	West of Gold Hill in the Gold Hill-Rogue River watershed	Project dropped	Ted Hass

#### New and Ongoing Projects Being Considered

Map Number	Title and Project Description	Location	Proposed				Contact
			Scoping	Analysis	Public Review	Decision Date	
60	<b>Timber Mountain Recreation Plan/Draft EIS</b> Activity-level recreation plan for managing off-highway vehicle use.	West of Jacksonville	Completed	Completed	Completed	Unknown	Dennis Byrd
71	<b>Grazing Lease Authorization EA</b> Proposal to authorize the Deadwood grazing leases.	East and South of Howard Prairie Reservoir	Completed	Completed	Completed	On Hold	Steve Slavik
75	<b>Grazing Lease Authorization EA</b> Proposal to authorize the Conde Creek grazing leases.	Little Butte Creek watershed	Completed	Completed	Completed	On Hold	Steve Slavik

## New and Ongoing Projects Being Considered

Map Number	Title and Project Description	Location	Proposed				Contact
			Scoping	Analysis	Public Review	Decision Date	
76	<b>Grazing Lease Authorization EA</b> Proposal to authorize the Lake Creek Spring, Lake Creek Summer, and Deer Creek-Reno allotments grazing leases.	Little Butte Creek watershed	Completed	On Hold			Steve Slavik
83	<b>Grazing Lease Authorization EA</b> Proposal to authorize the Lower Big Applegate allotment grazing lease.	Applegate watershed	Completed	Fall 2013	Fall 2013	On Hold	Steve Slavik
86	<b>Cascade-Siskiyou National Monument Transportation Management Plan EA</b> Comprehensive transportation management plan to evaluate the road network within the Cascade-Siskiyou National Monument and determine transportation, restoration, and protection needs.	Cascade-Siskiyou National Monument, southeast of Ashland to the California border	Completed	Winter 2013/2014	Spring 2014	Spring 2014	Kathy Minor
87	<b>Cascade-Siskiyou National Monument Land Exchange EA</b> First of two land exchanges identified in P.L. 111-011-Land Tenure Actions.	East of Ashland, near Lincoln	Completed	Winter 2013/2014	Winter 2013/2014	Spring 2014	Kathy Minor/ Mary Johnson
90	<b>Cascade-Siskiyou National Monument Land Exchange EA</b> Second of two land exchanges identified in P.L. 111-011-Land Tenure Actions.	East of Ashland, near Lincoln	Completed	Winter 2013/2014	Spring 2014	Spring 2014	Kathy Minor/ Mary Johnson

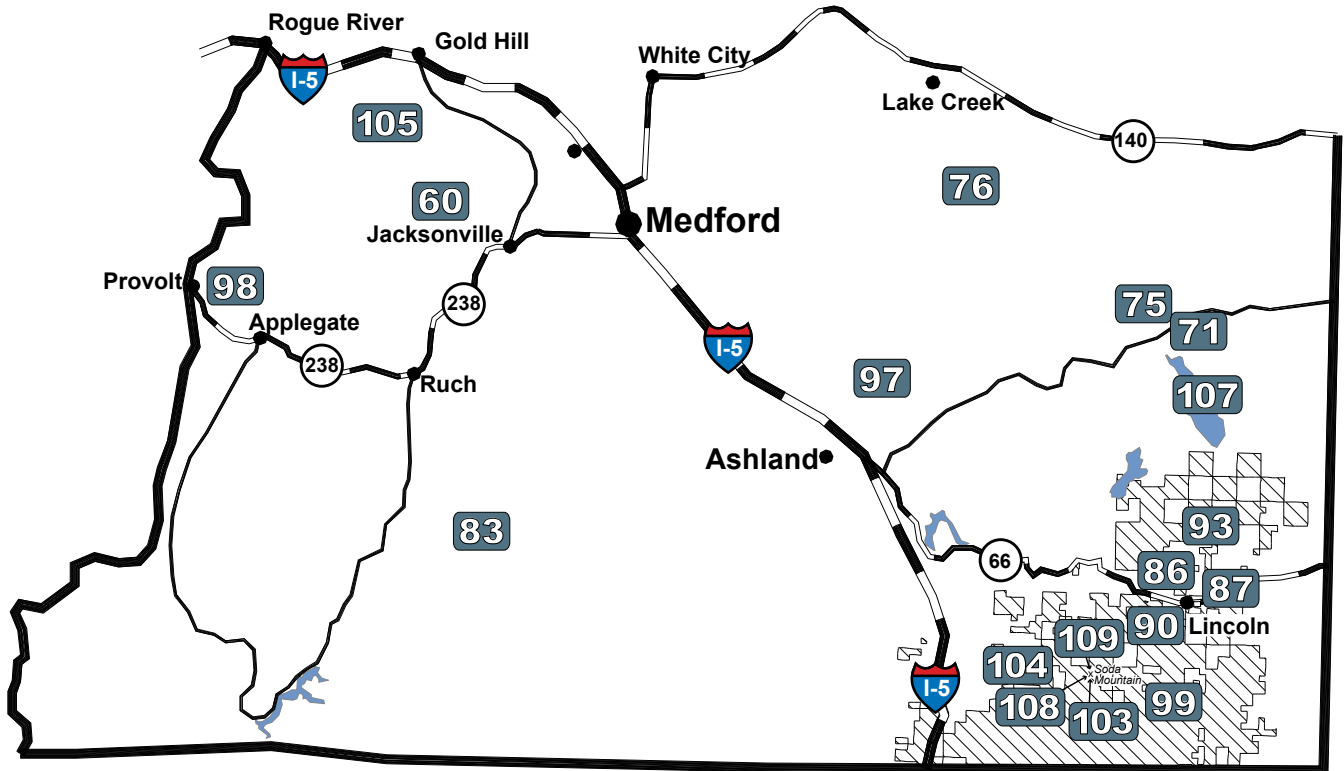


## New and Ongoing Projects Being Considered

Map Number	Title and Project Description	Location	Proposed				Contact
			Scoping	Analysis	Public Review	Decision Date	
93	<b>Cascade-Siskiyou National Monument Pine Plantation Restoration EA</b> Restoration thinning on approximately 300 acres of pine plantations within the CSNM.	East of Ashland	Completed	Spring 2014	Spring 2014	Summer 2014	Kathy Minor
97	<b>Grazing Lease Authorization EA</b> Proposal to authorize the Grizzly allotment grazing lease.	Little Butte Creek watershed	On Hold				Steve Slavik
98	<b>Grazing Lease Authorization EA</b> Proposal to authorize the Billy Mountain allotment grazing lease.	Applegate watershed	On Hold				Steve Slavik
103	<b>New Cingular Wireless PCS, LLC Lease Renewal EA</b> Renew AT&T's Communication Lease (OR048563) on Soda Mountain.	Cascade-Siskiyou National Monument, southeast of Ashland	Completed	Winter 2013/2014	Spring 2014	Spring 2014	Kathy Minor/ Tanya Dent
104	<b>Maka Oyate Sundance Native American Religious Ceremony EA</b> Issue a 3-year authorization to the Maka Oyate Sundance Society for an annual Sundance Native American religious ceremony within the Cascade-Siskiyou National Monument.	Cascade-Siskiyou National Monument	Winter 2013/2014	Winter 2013/2014	Spring 2014	Spring 2014	Kathy Minor
107	<b>Howard Forest Management Project EA</b> Forest management treatment for the maintenance of sustainable forest production.	Howard Prairie Lake in the Jenny Creek watershed	Completed	Winter 2013/2014	Spring 2014	Summer 2014	Chamise Kramer

## New and Ongoing Projects Being Considered

Map Number	Title and Project Description	Location	Proposed				Contact
			Scoping	Analysis	Public Review	Decision Date	
108	<b>Oregon Department of Transportation Lease Renewal EA</b> Renew ODOT's communication lease (OR34999) on Soda Mountain	Cascade-Siskiyou National Monument (southeast of Ashland)	Winter 2013/2014	Winter 2013/2014	Spring 2014	Summer 2014	Kathy Minor/ Tanya Dent
109	<b>US Cellular Lease Renewal EA</b> Renew US Cellular's communication lease (OR49604) on Soda Mountain.	Cascade-Siskiyou National Monument (southeast of Ashland)	Winter 2013/2014	Winter 2013/2014	Spring 2014	Summer 2014	Kathy Minor/ Tanya Dent



**Ashland Resource Area  
Winter 2013/2014 Projects**

- |   |  |
|---|--|
| <ul style="list-style-type: none"> <li><b>60</b> Timber Mountain Recreation Plan/Draft EIS</li> <li><b>71</b> Grazing Lease Renewal EA—Deadwood</li> <li><b>75</b> Grazing Lease Renewal EA—Conde Creek</li> <li><b>76</b> Grazing Lease Renewal EA—Lake Creek Spring, Lake Creek Summer, Deer Creek-Reno</li> <li><b>83</b> Grazing Lease Renewal EA—Lower Big Applegate</li> <li><b>86</b> CSNM Transportation Management Plan EA</li> <li><b>87</b> CSNM Land Exchange EA #1</li> <li><b>90</b> CSNM Land Exchange EA #2</li> <li><b>93</b> CSNM Pine Plantation Restoration EA</li> </ul> | <ul style="list-style-type: none"> <li><b>97</b> Grazing Lease Renewal EA—Grizzly</li> <li><b>98</b> Grazing Lease Renewal EA—Billy Mountain</li> <li><b>99</b> CSNM RMP Amendment EA</li> <li><b>103</b> Cingular Wireless Lease Renewal EA</li> <li><b>104</b> Maka Oyate Sundance Native American Religious Ceremony EA</li> <li><b>105</b> Galls Creek Forest Management Plan EA</li> <li><b>107</b> Howard Forest Management Project EA</li> <li><b>108</b> ODOT Lease Renewal EA</li> <li><b>109</b> US Cellular Lease Renewal EA</li> </ul> |
|---|--|

## Butte Falls Resource Area

### Schedule of Proposed Actions

Winter 2013/2014

#### Recent Decisions or Project Dropped

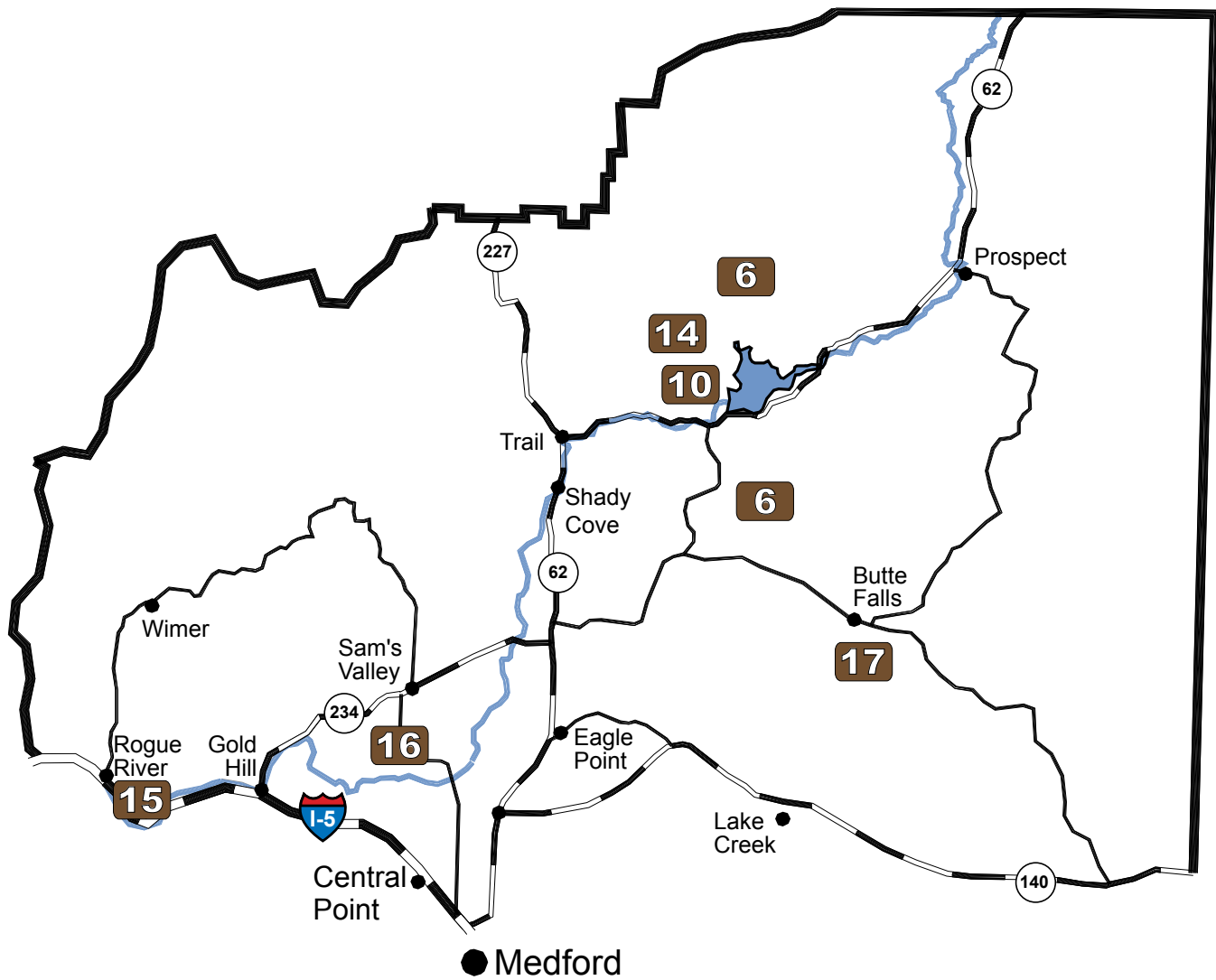
Map Number	Title and Project Description	Location	Project Status	Contact

#### New and Ongoing Projects Being Considered

Map Number	Title and Project Description	Location	Proposed				Contact
			Scoping	Analysis	Public Review	Decision Date	
6	<b>Flat Creek and Summit Prairie Allotments 10-year Grazing Authorization Renewal EA</b> Proposal to authorize grazing leases in the Flat Creek and Summit Prairie allotments.	Elk Creek, Big Butte Creek, Little Butte Creek, Lost Creek/Rogue River, and South Fork Rogue River watersheds	Completed	Completed	Completed	On Hold	Robyn Wicks
10	<b>Grazing Lease Authorization EA</b> Proposal to authorize grazing leases in the Bear Mountain, Crowfoot, Vestal Butte Moser Mountain, and Neil-Tarbell allotments.	Shady Cove-Rogue River and Big Butte Creek watersheds		Completed	On Hold		Jean Williams
14	<b>Trail Creek Forest Management EA</b> Landscape-scale forest management projects and restoration activities.	Trail Creek watershed	Completed	Winter 2013/2014	Winter 2013/2014	Fall 2014	Jean Williams
15	<b>Mountain of the Rogue Trail EA</b> Nonmotorized trail system for mountain bikers and hikers.	Gold Hill-Rogue River watershed	Completed	Winter 2013/2014	Winter 2013/2014	Spring 2014	Trish Lindaman/ Nick McDaniel

## New and Ongoing Projects Being Considered

Map Number	Title and Project Description	Location	Proposed				Contact
			Scoping	Analysis	Public Review	Decision Date	
16	<b>Table Rocks ACEC Management Area Resource Management Plan Amendment EA</b> Amend the Medford District RMP to revise the ACEC boundary, establish the Table Rocks Management Area, and establish supplemental rules.	Gold Hill-Rogue River watershed	Winter 2013/2014	Winter 2013/2014	Winter 2013/2014	Spring 2014	Marcia Wineteer
17	<b>Double Bowen Forest Management Project EA</b> Landscape-scale forest management projects.	Big Butte Creek watershed	Winter 2013/2014	Spring/Summer 2014	Summer 2014	Fall 2014	Jean Williams



**Butte Falls Resource Area**

**Winter 2013/2014 Projects**

- |   |  |
|---|--|
| <p><b>6</b> Grazing Lease Renewal EA—<br/>Flat Creek and Summit Prairie</p> <p><b>10</b> Grazing Lease Renewal EA—Bear Mountain,<br/>Crowfoot, Vestal Butte, Moser Mountain, and<br/>Neil-Tarbell</p> <p><b>14</b> Trail Creek Forest Management EA</p> | <p><b>15</b> Mountain of the Rogue Trail EA</p> <p><b>16</b> Table Rocks ACEC Management Area<br/>Resource Management Plan Amendment EA</p> <p><b>17</b> Double Bowen Forest Management EA</p> |
|---|--|

## Grants Pass Resource Area

### Schedule of Proposed Actions

**Winter 2013/2014**

#### Recent Decisions or Projects Dropped

Map Number	Title and Project Description	Location	Project Status	Contact
10	<b>Jumping Bean Ecological Forestry Project EA</b> Proposed dry forest restoration, hazardous fuel reduction, and noncommercial thinning.	Grants Pass-Rogue River watershed	Decision Record signed August 14, 2013. Jumping Bean Timber Sale decision published August 15, 2013. Second Decision Record anticipated in 2014.	Michelle Calvert
11	<b>Williams Integrated Vegetation Management EA</b> Proposed forest management treatments for dry forest restoration and a fire-resilient landscape.	BLM lands encircling the town of Williams and within 5 miles south of the town of Murphy	Decision Record signed May 22, 2013. Williams Thin Timber Sale decision published June 27, 2013. Second Decision Record signed September 10, 2013. Third Decision Record anticipated in 2014.	Michelle Calvert

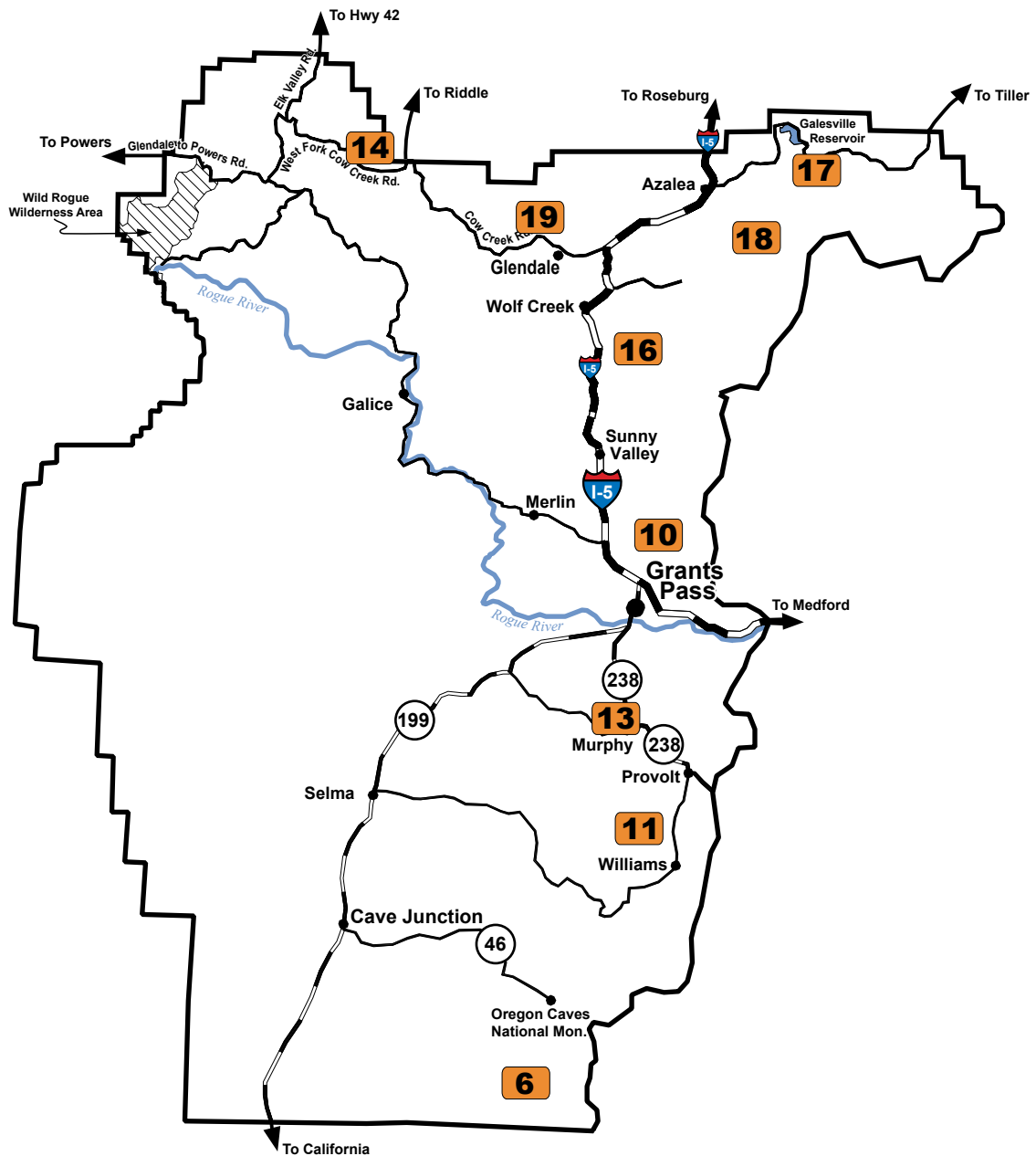
#### New and Ongoing Projects Being Considered

Map Number	Project Name and Description	Location	Proposed Dates				Contact
			Scoping	Analysis	Public Review	Decision	
6	<b>Tracy Sucker Creek Mining Plan of Operations EA</b> Proposal to placer mine along Sucker Creek.	Sucker Creek watershed	Completed	Completed	Completed	On Hold	Leah Schofield
12	<b>Road Right-of-way Agreements and Hauling Permits</b> Individual requests from other public agencies and private parties for access through BLM-managed lands.	Throughout the Grants Pass Resource Area	Ongoing as requests are received.				Leah Schofield
13	<b>Section 13 Quarry Expansion EA</b> Proposal to extract mineral material in T37S, R6W, section 13.	South of New Hope Road in the town of Murphy	Completed	Winter/Spring 2014	Summer 2014	To Be Determined	Leah Schofield

## New and Ongoing Projects Being Considered

Map Number	Project Name and Description	Location	Proposed Dates				Contact
			Scoping	Analysis	Public Review	Decision	
14	<b>West Fork Cow Creek Road Realignment EA</b> Relocate a portion of the West Fork Cow Creek Road on private land that has failed continuously for the past 30 years.	West Fork Cow Creek watershed	Ongoing	On Hold			Leah Schofield
16	<b>Lower Graves Integrated Vegetation Management Project EA</b> Proposed commercial thinning and forest management activities.	Grave Creek watershed	Completed	On Hold			Ferris Fisher
17	<b>Upper Cow LSR Project EA</b> Proposed commercial thinning and forest management project within the LSR land use allocation.	Middle Cow Creek watershed	On Hold				Leah Schofield
18	<b>Gold Run #1 Mining Plan of Operations EA</b> Proposed placer mining.	Middle Cow Creek watershed	Completed	Completed	Completed	Fall 2013	Leah Schofield
19	<b>Douglas Fire Recovery Project EA</b> Proposed post-fire salvage and forest management within the Dad's Creek Fire perimeter of the Douglas Fire Complex.	Grave Creek, Jumpoff Joe Creek, Middle Cow Creek, and West Fork Cow Creek watersheds	Ongoing	Winter 2013/2014	Spring 2014	Summer 2014	Leah Schofield





**Grants Pass Resource Area  
Winter 2013/2014 Projects**

- |  |  |
|--|--|
| <p><b>6</b> Tracy Sucker Creek Mining Plan of Operations EA</p> <p><b>10</b> Jumping Bean Ecological Forestry Project EA</p> <p><b>11</b> Williams Integrated Vegetation Management Project EA</p> <p><b>13</b> Section 13 Quarry Expansion EA</p> | <p><b>14</b> West Fork Cow Creek Road Realignment EA</p> <p><b>16</b> Lower Graves Integrated Vegetation Management Project EA</p> <p><b>17</b> Upper Cow LSR Project EA</p> <p><b>18</b> Gold Run #1 Mining Plan of Operations EA</p> <p><b>19</b> Douglas Fire Recovery Project EA</p> |
|--|--|

## **Acronyms and Definitions**

**ACEC/RNA**—Area of Critical Environmental Concern/Research Natural Area

**CE** (Categorical Exclusion)—Actions that do not have significant effects on the environment and for which an Environmental Assessment (EA) or an Environmental Impact Statement (EIS) is not required.

**CSNM**—Cascade-Siskiyou National Monument

**EA** (Environmental Assessment)—A concise public document that briefly provides evidence and analysis of a proposed Federal action. It is used to determine whether further analysis needs to be completed in an environmental impact statement.

**FONSI** (Finding of No Significant Impact)—A finding that explains that an action will not have a significant effect on the environment and, therefore, an environmental impact statement will not be required.

**GFMA**—General Forest Management Area

**IDT** (Interdisciplinary Team)—A group of resource specialists that conducts the environmental analysis for a proposed project and whose participation is determined by the issues relating to the project proposal.

**OHV**—Off-Highway Vehicle

**LSR** (Late-Successional Reserve)—One of the seven Federal land designations set forth in the *Northwest Forest Plan*. These reserves will maintain a functional, interactive, late-successional and old-growth forest ecosystem.

**Matrix**—One of the seven Federal land designations set forth in the *Northwest Forest Plan*. Most timber harvest contributing to the Allowable Sale Quantity takes place on matrix land.

**MBF**—thousand board feet.

**MMBF**—million board feet

**NEPA** (National Environmental Policy Act)—A Federal law that sets the systematic interdisciplinary analysis to achieve integrated consideration of physical, biological economic, and other sciences to provide for an informed decision. The process provides for public participation in the development, review, and revision of certain activities on Federal lands.

**RMP** (Resource Management Plan)—A land use plan prepared by the BLM in accordance with the Federal Land Policy and Management Act.

**Scoping**—An early and open part of environmental analysis that allows interested public and other Federal, state and local agencies the opportunity to provide issues, concerns, and opportunities relative to proposed project actions. Scoping is required by regulation for environmental impact statements.

<b>Resource Area</b>	<b>Project</b>

Please send me additional information on the following project(s):

---



---



---



---



Please remove my name from the Medford's Messenger mailing list.

**Bureau of Land Management  
 Medford District Office  
 3040 Biddle Road  
 Medford, OR 97504**