


Medford's Messenger

Summer 2011

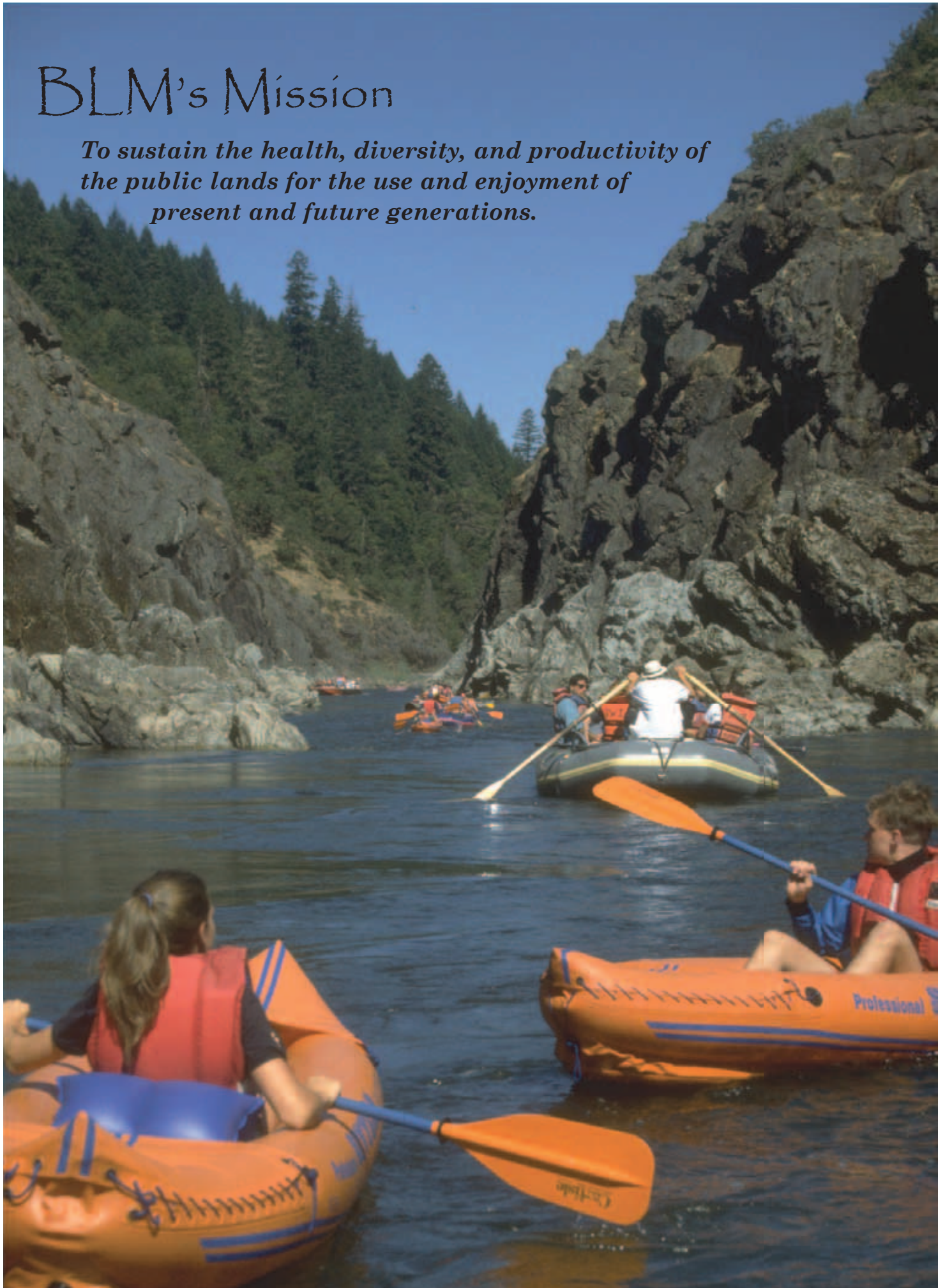


Medford District Office

BLM

BLM's Mission

To sustain the health, diversity, and productivity of the public lands for the use and enjoyment of present and future generations.





Medford's Messenger

a publication of

**Bureau of Land Management
Medford District Office**

Summer 2011

Dear Public Land User:

Welcome to the Summer 2011 edition of the *Medford's Messenger*. The purpose of our publication is to provide you with information on proposed and ongoing activities on the Medford District. It contains listings of projects by resource area that have been recently completed and identifies newly proposed projects.

We are seeking ideas and comments from those who may be affected by our multiple-use management programs. Your comments, opinions, and suggestions are appreciated and very important to us. They help us make informed decisions and sound land management actions, and improve our projects. Our intent is to increase the public's awareness of BLM issues, activities, and opportunities.

This planning update provides a brief description of activities occurring in various programs across the Medford District, as well as descriptions of new projects we are considering. Additional project information can be obtained from the contacts listed in the descriptions. These contacts are familiar with their projects and can answer your questions and provide more details. We are interested in receiving information you wish to share concerning any of the projects or project areas listed in this planning update.

Our practice is to make comments, including the names and addresses of respondents, available for public review. Unless you specifically request us to withhold your name and address, it will be made available to the public on request.

Thank you for your continued interest in our management of your public lands. We would appreciate any comments or suggestions you may have regarding this planning update including how it could be improved to make it more useful to you.

If you have any questions on information in this planning update, please stop by our office at 3040 Biddle Road, Medford, Oregon or call us at 541-618-2200.

Sincerely,

A handwritten signature in black ink, appearing to read "Dayne Barron". The signature is stylized and somewhat cursive.

Dayne Barron
Medford District Manager

National Environmental Policy Act Analysis and Documentation

The review of the environmental effects of a proposed management action can occur in one of four ways: categorical exclusion, administrative determination, environmental assessment, or environmental impact statement.

1. A *categorical exclusion* is used when a proposed activity does not individually or cumulatively have significant environmental effects and may be exempt from requirements to prepare an environmental analysis. The purpose of a categorical exclusion is to eliminate the need for unnecessary paperwork under the National Environmental Policy Act (NEPA). Specifically, CEQ regulations for NEPA at 40 CFR 1508.4 state,

Categorical exclusion means a category of actions which do not individually or cumulatively have a significant effect on the human environment and which have been found to have no such effect in procedures adopted by a Federal agency in implementation of these regulations (§ 1507.3) and for which, therefore, neither an environmental assessment nor an environmental impact statement is required. . . . Any procedures under this section shall provide for extraordinary circumstances in which a normally excluded action may have a significant environmental effect.

When developing a categorical exclusion, the BLM demonstrates through rulemaking procedures how the action does not typically result in significant environmental effects and sets forth the methodology and criteria used to define the category of actions. These rulemaking procedures include extensive public involvement and input, and Council of Environmental Quality (CEQ) review, regarding appropriate limits on the use of the categorical exclusion to assure that any categorically excluded action would remain within the effects of actions covered in the analysis for the rulemaking.

Departmental policy and CEQ regulations require that categorical actions be subjected to sufficient environmental review to determine whether any of the extraordinary circumstances apply, as listed in the Department of the Interior's NEPA Manual at 516 DM 2, Appendix 2, that would preclude the use of a categorical exclusion. An "extraordinary" circumstance is one that could have significant environmental effects beyond the "ordinary" circumstances already described and considered as applicable to the excluded actions in the rulemaking procedure. The Medford District/Resource Areas maintain on-site NEPA registers that list ongoing actions, and post all categorical exclusions and related decisions on the Medford District Web site at <http://www.blm.gov/or/districts/medford/plans/index.php>.

Categorically excluded actions, by regulation, do not require the documentation necessary for an EA or EIS. No public notice of a Federal agency's use of a categorical exclusion is required. The public was provided a formal opportunity to participate in the agency's review and approval of these categorically excluded activities. Given this context, the BLM may choose to proceed with these actions as part of the ordinary course of business in land management with the posting of a notice of decision on the District Web site. This notice would advise the public of the formal administrative review process for these individual actions available under 43 CFR 4.450. Depending on circumstances, however, the BLM may invoke, by publishing a notice in a local newspaper of record, the administrative review process under 43 CFR 5003 for certain

individual forest management actions. Categorical exclusions posted on the Web site will provide the individual administrative remedy process in the document.

If you are interested in any of these types of actions, more information can be obtained from our Web site at <http://www.blm.gov/or/districts/medford> or by contacting the Medford District office. We can give you information on current projects.

2. An ***administrative determination*** is a determination by the BLM that NEPA documentation previously prepared by the BLM fully covers a proposed action and no additional analysis is need. This procedure is often used in conjunction with a plan conformance determination. If an action is in full conformance with actions specifically described in the RMP and analyzed in the RMP/FEIS or a subsequent environmental assessment, a plan conformance determination may be made and no additional analysis would be needed. This determination is documented in a ***determination of NEPA adequacy*** or DNA.
3. An ***environmental assessment*** is prepared to assess the effects of actions that are not exempt from NEPA, categorically excluded, or covered by an existing environmental document. An environmental assessment is prepared to determine if a proposed action or alternative will significantly affect the quality of the human environment. In an effort to save paper and printing costs, environmental assessments will be available on our Web site for your review and comment. If you desire a paper copy please contact us and we will send you a copy by mail.
4. An ***environmental impact statement*** is prepared if a proposed action will have a significant environmental impact and was not previously analyzed in an environmental impact statement.

Schedule of Proposed Actions

Summer 2011

New and Ongoing Projects Being Considered

Title and Project Description	Location	Proposed				Contact
		Scoping	Analysis	Public Review	Decision Date	
Vegetation Treatments Using Herbicides EA	Medford District	Summer 2011	Fall 2011	Spring 2012	Summer 2012	Tony Kerwin

Ashland Resource Area

Schedule of Proposed Actions

Summer 2011

New and Ongoing Projects Being Considered

Map Number	Title and Project Description	Location	Proposed				Contact
			Scoping	Analysis	Public Review	Decision Date	
60	Timber Mountain Recreation Plan/Draft EIS Activity-level recreation plan for managing OHV use.	West of Jacksonville	Completed	Completed	Completed	Winter 2012	Kristi Mastrofni
71	Grazing Lease Authorization EA Proposal to authorize the Deadwood allotment grazing lease.	East and South of Howard Prairie Reservoir	Completed	Completed	Completed	Summer 2011	Steve Slavik
72	Grazing Lease Authorization EA Proposal to authorize the Howard Prairie allotment grazing lease.	North of Howard Prairie Reservoir	Completed	Summer 2011	Fall 2011	Winter 2012	Steve Slavik
75	Grazing Lease Authorization EA Proposal to authorize Conde Creek allotment grazing lease.	Little Butte Creek Watershed	Completed	Completed	Completed	Summer 2011	Steve Slavik
76	Grazing Lease Authorization EA Proposal to authorize the Lake Creek Spring, Lake Creek Summer, and Deer Creek-Reno allotments grazing leases.	Little Butte Creek Watershed	Summer 2011	Fall 2011	Winter 2011	Winter 2011	Steve Slavik
80	Grazing Lease Authorization EA Proposal to authorize Cove Creek allotment grazing lease.	Sampson Creek Watershed	Completed	Completed	Completed	Summer 2011	Steve Slavik
83	Grazing Lease Authorization EA Proposal to authorize the Lower Big Applegate allotment grazing lease.	Applegate Watershed	Winter 2012	Spring 2012	Spring 2012	Summer 2012	Steve Slavik

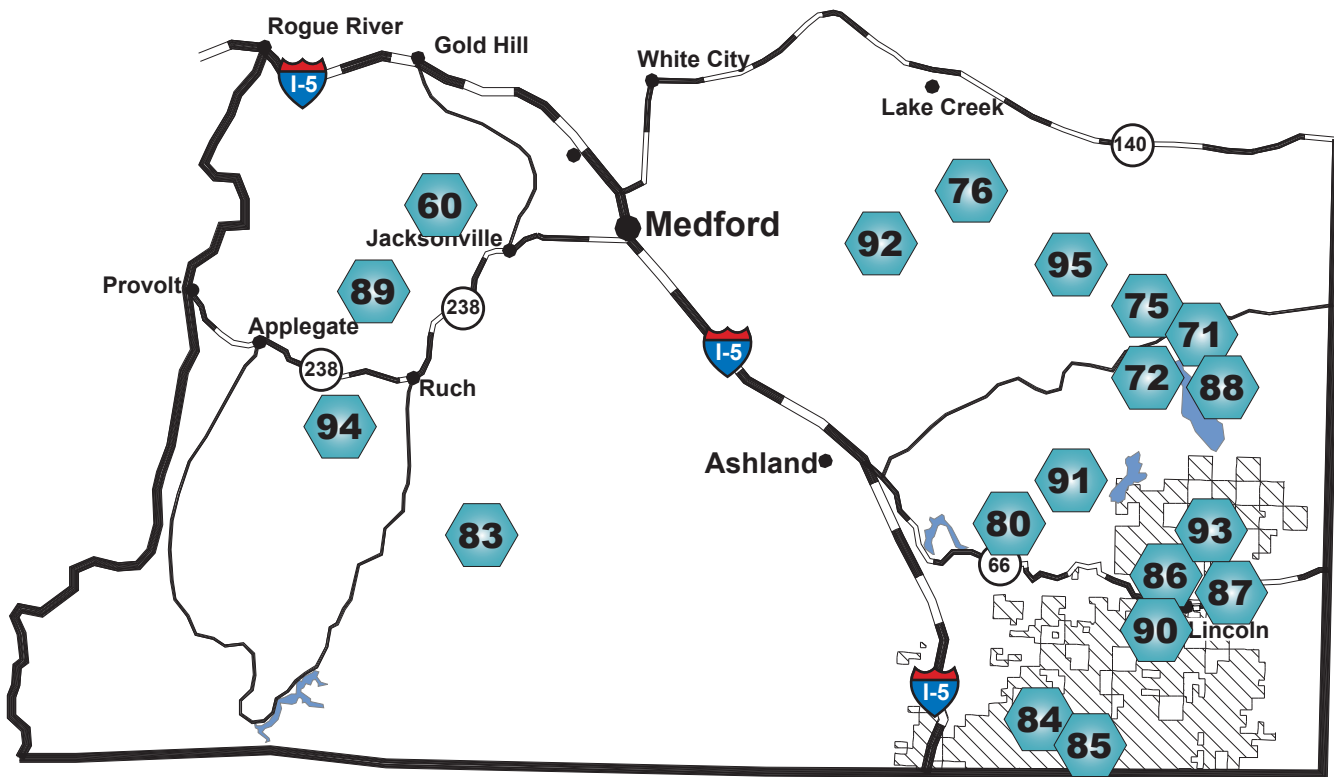
New and Ongoing Projects Being Considered

Map Number	Title and Project Description	Location	Proposed				Contact
			Scoping	Analysis	Public Review	Decision Date	
84	Soda Mountain Communication Site Plan Comprehensive management plan for the Soda Mountain Communication Site.	Soda Mountain	Completed	Completed	Fall 2011	N/A (non-NEPA)	Kathy Minor
85	Soda Mountain Wilderness Stewardship Plan EA Plan for managing the Soda Mountain Wilderness.	Southeast of Ashland	Completed	Ongoing	Summer 2011	Fall 2011	Kathy Minor
86	Cascade-Siskiyou National Monument Transportation Management Plan EA Comprehensive transportation management plan to evaluate the road network within the Cascade-Siskiyou National Monument and determine transportation, restoration, and protection needs.	Cascade-Siskiyou National Monument, southeast of Ashland to the California border	Fall 2011	Winter 2011/12	Fall 2012	Fall 2013	Kathy Minor
87	Cascade-Siskiyou National Monument Land Exchange EA First of two land exchanges identified in P.L. 111-011-Land Tenure Actions.	East of Ashland, near Lincoln	Summer 2011	Fall 2011	Winter 2012	Winter 2012	Kathy Minor/ Mary Johnson
88	Hoxie Road Right-of-Way (OR 65809) EA Right-of-way (including new road construction) across BLM to access private property.	East side of Howard Prairie Reservoir	Completed	Ongoing	Summer 2011	Summer 2011	Stephanie Kelleher
89	Reciprocal Right-of-Way EA Amend an existing M-660 Reciprocal Agreement to allow new road construction on BLM land to access private property.	Forest Creek Watershed	Completed	Completed	Revised EA Spring 2011	Summer 2011	Kristi Mastrofini

New and Ongoing Projects Being Considered

Map Number	Title and Project Description	Location	Proposed				Contact
			Scoping	Analysis	Public Review	Decision Date	
90	Cascade-Siskiyou National Monument Land Exchange EA Second of two land exchanges identified in P.L. 111-011-Land Tenure Actions.	East of Ashland, near Lincoln	Summer 2011	Fall 2011	Winter 2011/12	Winter 2011/12	Kathy Minor/Mary Johnson
91	Cottonwood Project EA Forest management treatment for the maintenance of sustainable forest production.	Jenny Creek Watershed	Completed	Ongoing	Summer 2011	Summer 2011	Kristi Mastrofina
92	Rio Climax Project EA Forest management treatment for the maintenance of sustainable forest production.	Antelope and Lake Creek Watersheds	Completed	Ongoing	Summer 2011	Summer 2011	Kristi Mastrofina
93	Cascade-Siskiyou National Monument Pine Plantation Restoration EA Restoration thinning on approximately 300 acres of pine plantations within the CSNM.	East of Ashland	Summer 2011	Summer 2011	Fall 2011	Winter 2011/12	Kathy Minor
94	Middle Applegate Pilot Project EA Pilot project designed to demonstrate a forest restoration strategy developed by Dr. K. Norman Johnson and Dr. Jerry F. Franklin.	Middle Applegate Watershed	Spring 2011	Spring 2011	Summer 2011	Summer 2011	Stephanie Kelleher
80	Grazing Lease Authorization EA Proposal to authorize Grizzly allotment grazing lease.	Little Butte Creek Watershed	Winter 2011/12	Spring 2012	Summer 2012	Fall 2012	Steve Slavik

Ashland Resource Area



Ashland Resource Area Summer 2011 Projects

- | | |
|---|--|
| 60 Timber Mountain Recreation Plan/Draft EIS | 86 CSNM Transportation Management Plan EA |
| 71 Grazing Lease Renewal EA—Deadwood | 87 CSNM Land Exchange EA #1 |
| 72 Grazing Lease Renewal EA—Howard Prairie | 88 Hoxie Road Right-of-Way EA |
| 75 Grazing Lease Renewal EA—Conde Creek | 89 Reciprocal Right-of-Way EA |
| 76 Grazing Lease Renewal EA—
Lake Creek Spring, Lake Creek Summer,
Deer Creek-Reno | 90 CSNM Land Exchange EA #2 |
| 80 Grazing Lease Renewal EA—Cove Creek | 91 Cottonwood Project EA |
| 83 Grazing Lease Renewal EA—
Lower Big Applegate | 92 Rio Climax Project EA |
| 84 Soda Mountain Communication Site Plan | 93 CSNM Pine Plantation Restoration EA |
| 85 Soda Mountain Wilderness Plan EA | 94 Middle Applegate Pilot Project EA |
| | 95 Grazing Lease Renewal EA—Grizzly |

Butte Falls Resource Area

Schedule of Proposed Actions

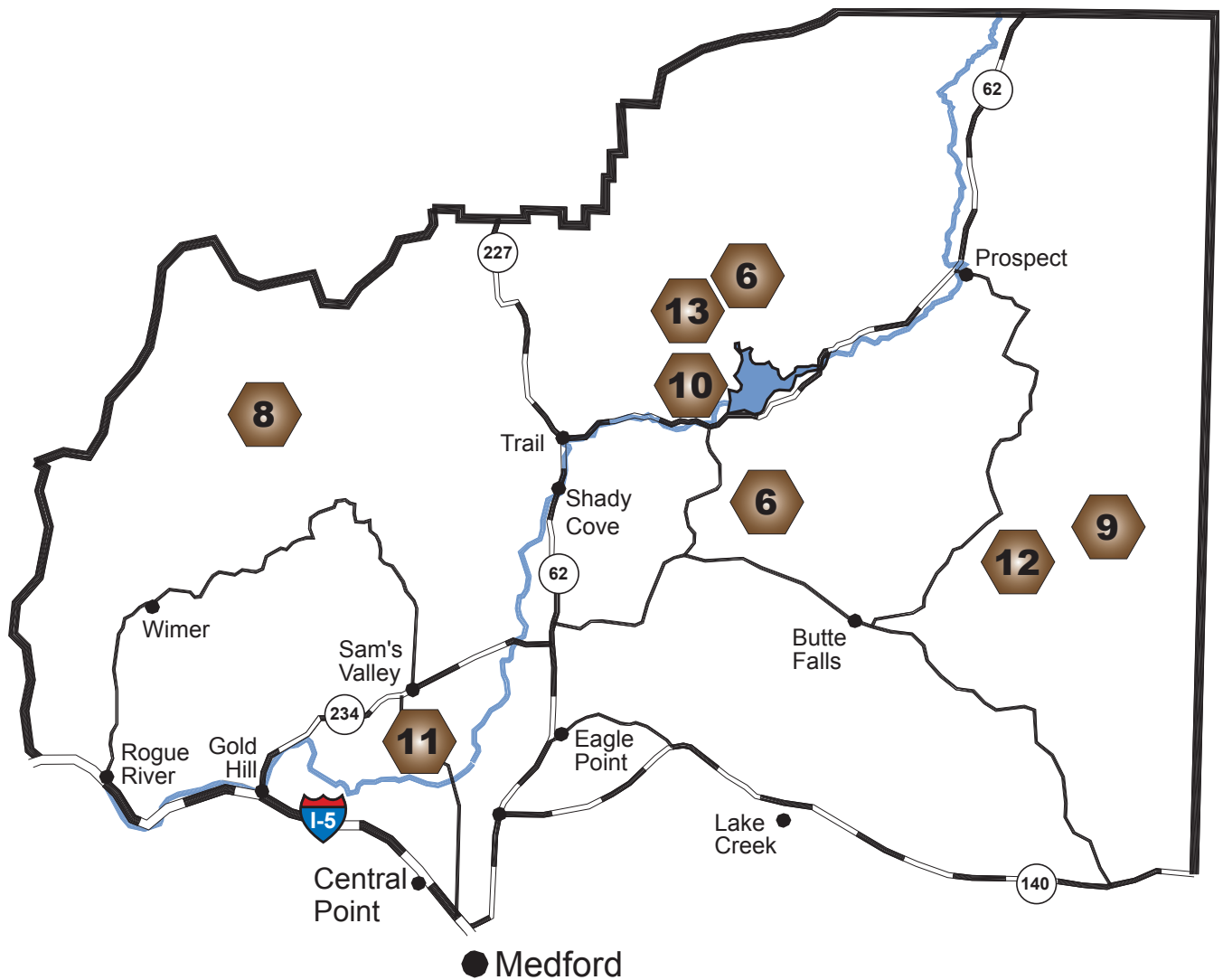
Summer 2011

New and Ongoing Projects Being Considered

Map Number	Title and Project Description	Location	Proposed				Contact
			Scoping	Analysis	Public Review	Decision Date	
6	Flat Creek and Summit Prairie Allotments 10-year Grazing Authorization Renewal EA Proposal to authorize the grazing leases in the Flat Creek and Summit Prairie allotments.	Elk Creek, Big Butte Creek, Little Butte Creek, Lost Creek/Rogue River, and South Fork Rogue River watersheds	Completed	Completed	Completed	Summer 2011	Robyn Wicks
8	Evans Creek Forest Management Project EA Forest management treatments, dispersed campsite and OHV trail rehabilitation, water source restoration, special forest products harvest, and scattered salvage harvest.	Evans Creek watershed	Completed	Completed	Completed	Spring 2011	Jean Williams
9	Grazing Lease Authorization EA Proposal to authorize the grazing leases in the Clear Creek, Lost Creek and Sugarloaf allotments.	Lost Creek, Elk Creek, and Trail Creek watersheds	Summer 2011	Fall 2011	Fall 2011	Winter 2011/12	Jean Williams
10	Grazing Lease Authorization EA Proposal to authorize the grazing leases in the Bear Mountain, Crowfoot, Vestal Butte Moser Mountain, and Neil-Tarbell allotments.	Shady Cove-Rogue River and Big Butte Creek watersheds	Summer 2011	Fall 2011	Fall 2011	Winter 2011/12	Jean Williams

New and Ongoing Projects Being Considered

Map Number	Title and Project Description	Location	Proposed				Contact
			Scoping	Analysis	Public Review	Decision Date	
11	Table Rock ACEC Management Plan and EA Plan for managing the Table Rocks ACEC.	Gold Hill-Rogue River and Shady Cove-Rogue River watersheds	Spring 2011	Summer 2011	Summer 2011	Fall 2011	Jean Williams
12	Friese Camp Forest Management EA Forest management treatments.	Lost Creek and Big Butte Creek watersheds	Fall 2011	Winter 2011	Summer 2012	Fall 2012	Jean Williams
13	Flat Creek Road Relocation EA Moving existing road away from the stream channel.	Elk Creek watershed	Summer 2011	Fall 2011	Fall 2011	Winter 2011/12	Jean Williams



Butte Falls Resource Area

Summer 2011 Projects

- 6** Grazing Lease Renewal EA—Flat Creek and Summit Prairie
- 8** Evans Creek Forest Management EA
- 9** Grazing Lease Renewal EA—Clear Creek, Lost Creek, and Sugarloaf
- 10** Grazing Lease Renewal EA—Bear Mountain, Crowfoot, Vestal Butte, Moser Mountain, and Neil-Tarbell
- 11** Table Rock ACEC Management Plan and EA
- 12** Friese Camp Forest Management EA
- 13** Flat Creek Road Relocation EA

Glendale Resource Area

Summer 2011

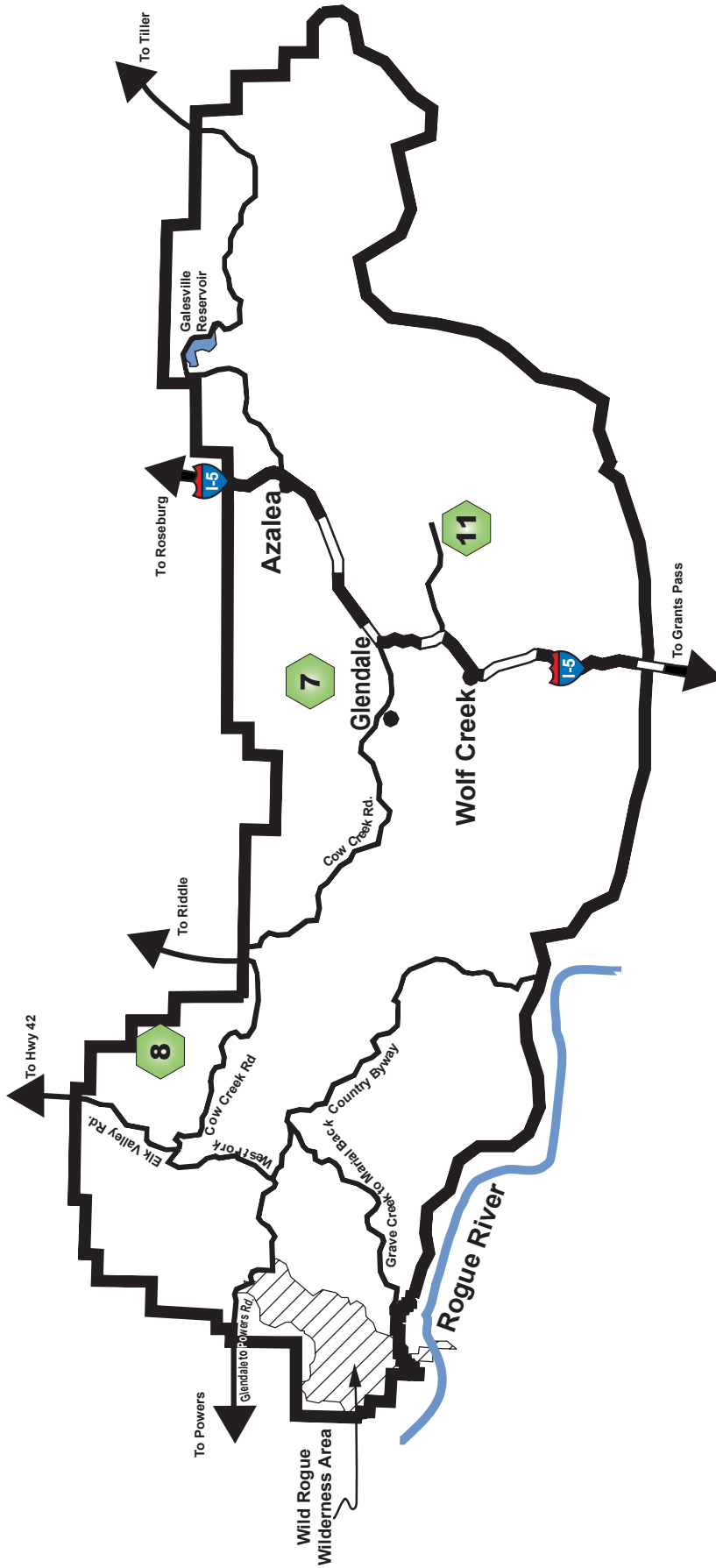
Schedule of Proposed Actions

Recent Decisions Signed or Projects Dropped

Map Number	Project Name and Description	Location	Status of Project	Contact
7	Fire Resiliency EA Forest management activities to promote forest resiliency by restoring fire regimes to within natural ranges of variability through thinning and prescribed fire activities.	Lawson Creek and Rattlesnake Creek, Douglas County	Decision Record and FONSI signed May 13, 2011.	Martin Lew
8	Farout Timber Sale EA Proposed timber harvest and forest management activities.	West Fork Cow Creek	Decision Record and FONSI expected to be signed June 2011.	Michelle Calvert

New and Ongoing Projects Being Considered

Map Number	Title and Project Description	Location	Proposed			Contact
			Scoping	Analysis	Public Review	
1	Road Right-of-Way Agreements and Hauling Permits Individual requests from other public agencies and private parties for access through BLM managed lands.	Throughout Glendale Resource Area	Ongoing analysis as requests are received.			Martin Lew
11	Speaking Coyote Timber Sale EA Proposed commercial thinning and forest management activities.	East of Interstate 5 near the communities of Wolf Creek and Sunny Valley.	Spring 2011	Spring 2011	TBD	Martin Lew



**Glendale Resource Area
Summer 2011 Projects**

- 7** Fire Resiliency EA
- 8** Farout Timber Sale EA
- 11** Speaking Coyote Timber Sale EA

Grants Pass Resource Area

Summer 2011

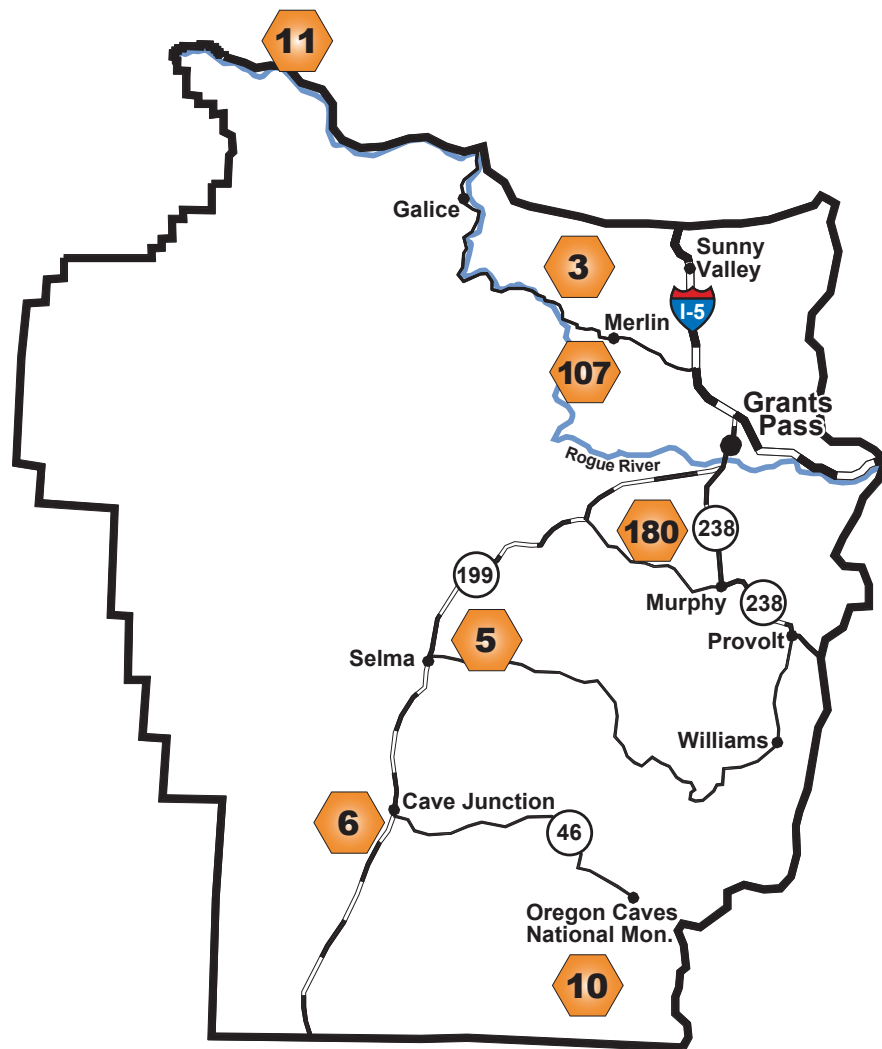
Schedule of Proposed Actions

Recent Decisions Signed or Projects Dropped

Map Number	Project Name and Description	Location	Status of Project	Contact
180	Cheney Slate Landscape Management Project EA Proposed timber harvest, thinning, wildlife habitat enhancement, aquatic restoration, road management, young stand management, fuel hazard reduction, and recreation projects.	Lower Applegate River Watershed	Decision #1 signed August 21, 2009 Decision #2 expected to be signed June 2011	Martin Lew

New and Ongoing Projects Being Considered

Map Number	Project Name and Description	Location	Proposed Dates			Contact
			Scoping	Analysis	Public Review	
107	Wildlife Images FLPMA Lease	T35S, R7W, Sec 25, 36	On Hold			Michelle Calvert
3	Quartz Creek OHV Management Plan	Jumpoff Joe and Rogue Recreation Section Watersheds	Completed		On Hold	Jeanne Klein
5	Deer North Vegetation Management EA Proposed timber harvest and forest management activities.	Deer Creek Watershed	Completed	Summer 2011	Winter 2011	Martin Lew
6	East West Junction Project EA Proposed dry and moist forest restoration management and hazardous fuels reduction.	Lower Illinois River Watershed	Completed	Summer 2011	Fall 2011	Michelle Calvert
10	Tracy Sucker Creek Mining Plan of Operations Proposal to placer mine along Sucker Creek.	Sucker Creek Watershed	Completed	Completed	Completed	Martin Lew
11	Winkle Bar Management Plan	Rogue Wild and Scenic River		On Hold		Dave Ballenger



**Grants Pass Resource Area
Summer 2011 Projects**

- 3** Quartz Creek OHV Plan
- 5** Deer North Vegetation Management EA
- 6** East West Junction Project EA
- 10** Tracy Sucker Creek Mining Plan of Operations
- 11** Winkle Bar Management Plan
- 107** Wildlife Images FLPMA Lease EA
- 180** Cheney Slate Landscape Management Project EA

Abbreviations and Definitions

ACEC/RNA—Area of Critical Environmental Concern/Research Natural Area

BO—Biological Opinion

CE (Categorical Exclusion)—Actions that do not have significant effects on the environment and for which an Environmental Assessment (EA) or an Environmental Impact Statement (EIS) is not required.

CSNM—Cascade-Siskiyou National Monument

EA (Environmental Assessment)—A concise public document that briefly provides evidence and analysis of a proposed Federal action. It is used to determine whether further analysis needs to be completed in an environmental impact statement.

FONSI (Finding of No Significant Impact)—A finding that explains that an action will not have a significant effect on the environment and, therefore, an environmental impact statement will not be required.

GFMA—General Forest Management Area

IDT (Interdisciplinary Team)—A group of resource specialists that conducts the environmental analysis for a proposed project and whose participation is determined by the issues relating to the project proposal.

OHV—Off-Highway Vehicle

LSR (Late-Successional Reserve)—One of the seven Federal land designations set forth in the *Northwest Forest Plan*. These reserves will maintain a functional, interactive, late-successional and old-growth forest ecosystem.

Matrix—One of the seven Federal land designations set forth in the *Northwest Forest Plan*. Most timber harvest contributing to the Allowable Sale Quantity takes place on matrix land.

MBF—thousand board feet.

MMBF—million board feet

NEPA (National Environmental Policy Act)—A Federal law that sets the systematic interdisciplinary analysis to achieve integrated consideration of physical, biological economic, and other sciences to provide for an informed decision. The process provides for public participation in the development, review, and revision of certain activities on Federal lands.

RMP (Resource Management Plan)—A land use plan prepared by the BLM in accordance with the Federal Land Policy and Management Act.

Scoping—An early and open part of environmental analysis that allows interested public and other Federal, state and local agencies the opportunity to provide issues, concerns, and opportunities relative to proposed project actions. Scoping is required by regulation for environmental impact statements.

