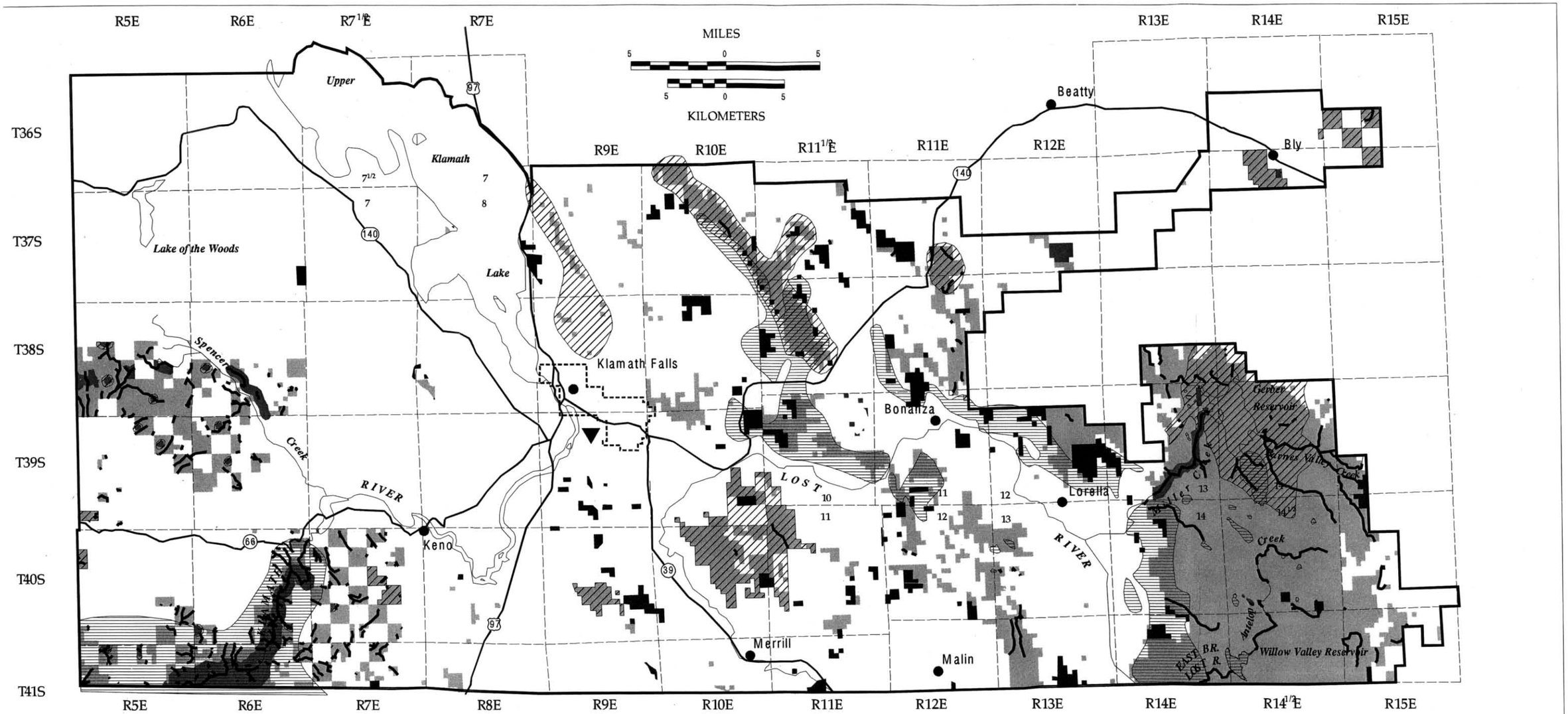

U. S. DEPARTMENT OF THE INTERIOR
Bureau of Land Management

Lakeview District
Klamath Falls Resource Area
1995 Record of Decision and Resource Management Plan and Rangeland Program Summary

N

LEGEND

- Resource Area Office
- City, Urban Area
- Planning Area Boundary
- Closed
- No Surface Occupancy
- Private Surface - Federal Mineral Estate (Split Estate)
- Timing (Seasonal) Restrictions
- Controlled Surface Use
- No Surface Occupancy - Riparian Reserves
- BLM Administered Land
- Highway
- Stream

1) NO SURFACE OCCUPANCY RESTRICTIONS NOT SHOWN:
   a) Riparian Reserve Buffers (width varies)
   b) Cultural Resource and Native American Religious Sites
   c) Progeny Test Sites
   d) Lands with Threatened or Endangered Species
2) OTHER RESTRICTIONS NOT SHOWN:
   a) Special Status Species Stipulation (affects all public lands)
   b) Restricted areas generally smaller than 40 acres
3) Unless otherwise shown, only the most stringent restriction is displayed when overlapping restrictions occur.

FIGURE 4: LEASABLE MINERAL RESTRICTIONS

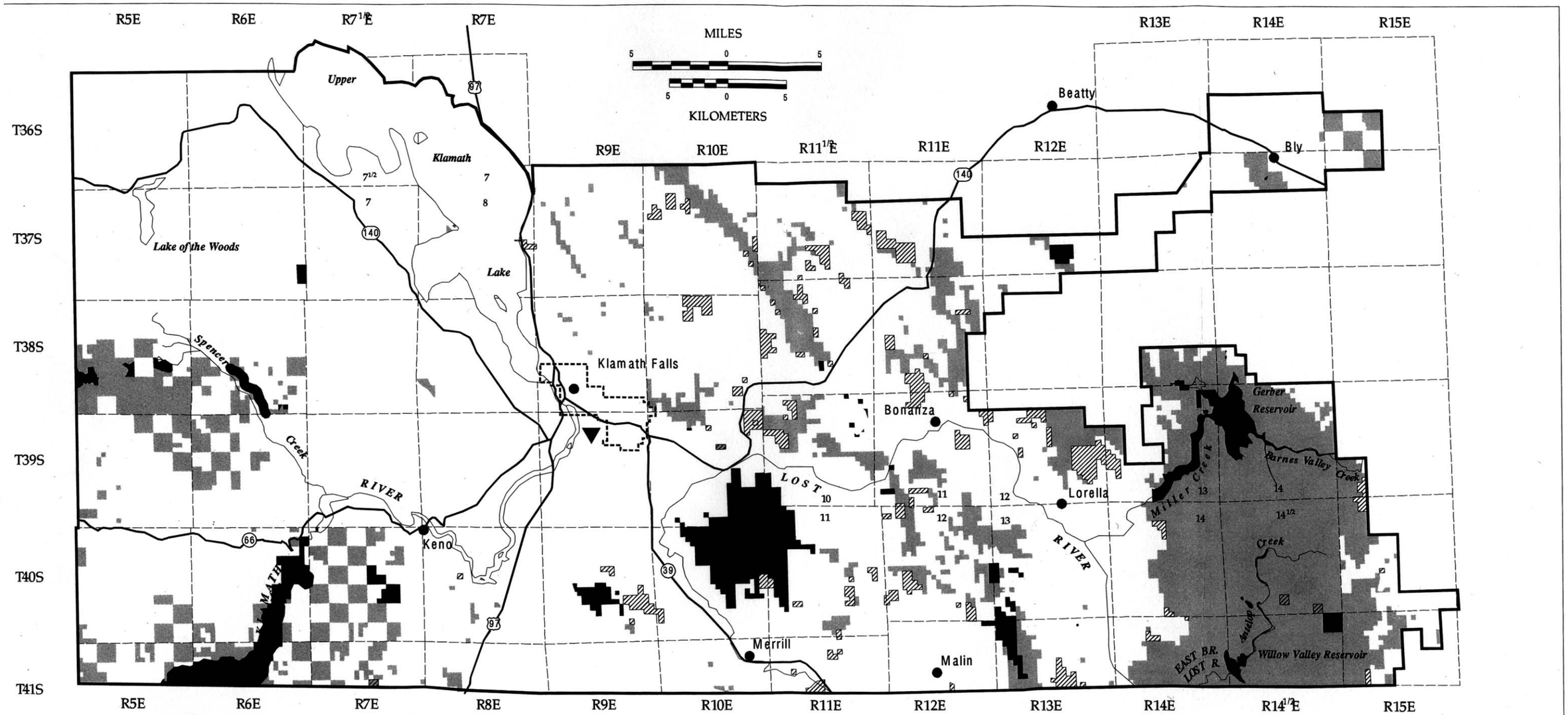

U. S. DEPARTMENT OF THE INTERIOR
Bureau of Land Management

Lakeview District
Klamath Falls Resource Area
1995 Record of Decision and Resource Management Plan and Rangeland Program Summary

N

LEGEND

- Resource Area Office
- City, Urban Area
- Planning Area Boundary
- Closed
- Private Surface - Federal Mineral Estate (Split Estate)
- Open with Restrictions
- BLM Administered Land
- Highway
- Stream

1) CLOSED AREAS NOT SHOWN:
FERC Power Project - Klamath River Area
1350 acres within shown restricted area

2) RESTRICTIONS NOT SHOWN:
a) Cultural Resource and Native American Religious Sites
b) Progeny Test Sites
c) Lands with Threatened or Endangered Species
d) Restricted areas generally smaller than 40 acres

3) Public land not delineated or highlighted, and not included in notes 1 and 2, are open to mining subject to standard requirements.

4) Unless otherwise shown, only the most stringent restriction is displayed when overlapping restrictions occur.

FIGURE 5: LOCATABLE MINERAL RESTRICTIONS

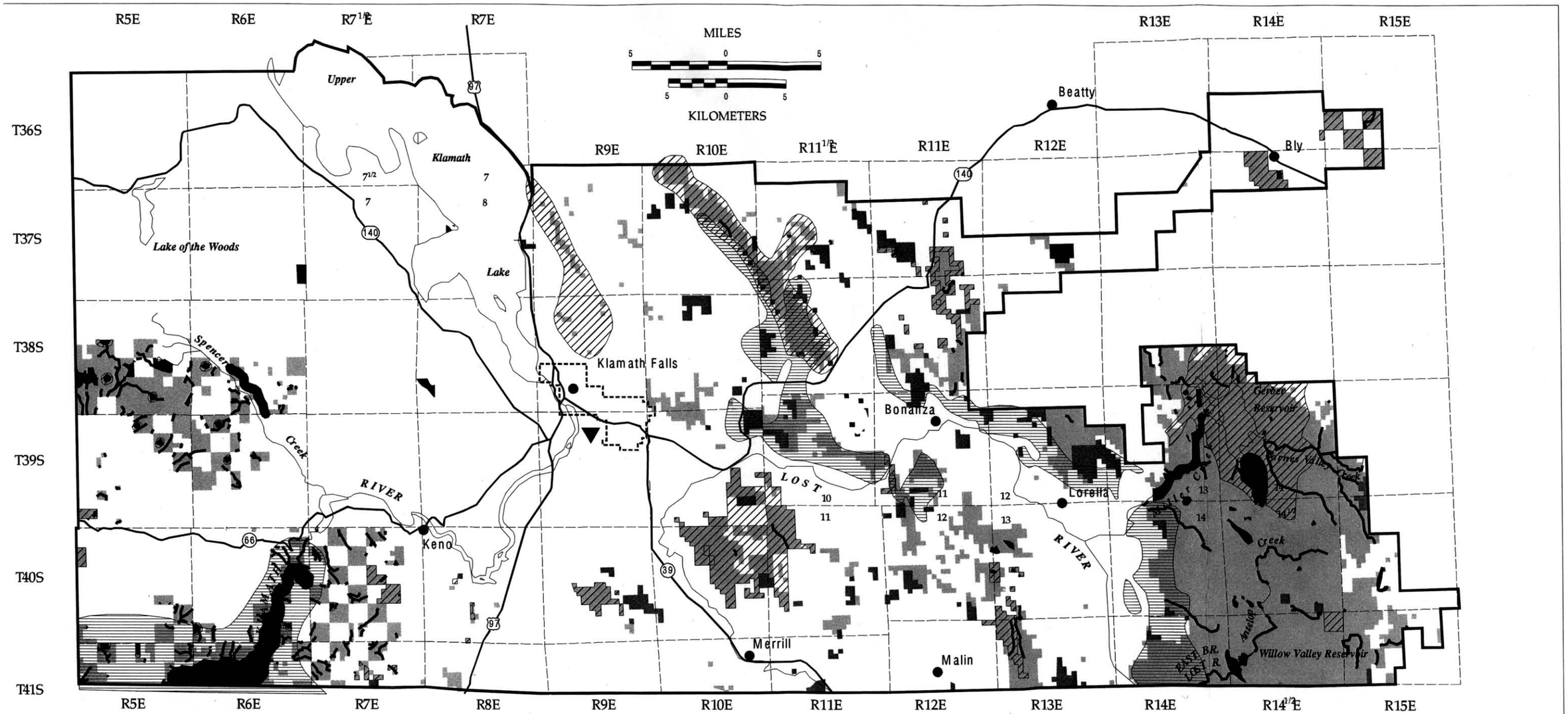

U. S. DEPARTMENT OF THE INTERIOR
Bureau of Land Management

Lakeview District
Klamath Falls Resource Area
1995 Record of Decision and Resource Management Plan and Rangeland Program Summary

N

LEGEND

- Resource Area Office
- City, Urban Area
- Planning Area Boundary
- Closed
- Controlled Surface Use
- Private Surface - Federal Mineral Estate (Split Estate)
- Timing (Seasonal) Restrictions
- Controlled Surface Use - Riparian Reserve
- BLM Administered Land
- Highway
- Stream

1) CLOSED AREAS NOT SHOWN:
   a) Cultural Resource and Native American Religious Sites
   b) Progeny Test Sites
   c) Lands with Threatened or Endangered Species
2) RESTRICTIONS NOT SHOWN:
   a) Riparian Reserve Buffers (width varies)
   b) Restricted areas generally smaller than 40 acres
   c) Lands with Special Status Species
3) Unless otherwise shown, only the most stringent restriction is displayed when overlapping restrictions occur.

FIGURE 6: SALABLE MINERAL RESTRICTIONS