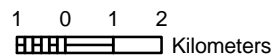
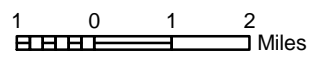
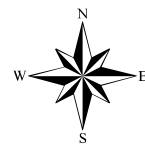


**LEGEND**

- Kiger Mustang ACEC Inside Planning Area ~ BLM Land
- Kiger Mustang ACEC Outside of Planning Area ~ BLM Land
- Cooperative Management and Protection Area
- Planning Area
- Andrews Resource Area
- Paved Road
- Non-Paved Improved Road
- Primitive or Unknown Road Condition
- Perennial Streams
- BLM Administered Land
- Wilderness Study Area
- State Land
- Private Land



US DEPARTMENT OF THE INTERIOR  
Bureau of Land Management



**BURNS DISTRICT**

**Andrews Management Unit/  
Steens Mountain Cooperative  
Management and Protection Area  
Proposed Resource Management Plan**

**2004**

No warranty made by the Bureau of Land Management as to the accuracy, reliability, or completeness of these data for individual or aggregate use with other data. Original data were compiled from various sources. This information may not meet National Map Accuracy Standards. This product was developed through digital means and may be updated without notification.

**Map 2.21.8: Kiger Mustang Area of Critical Environmental Concern - Proposed RMP**