








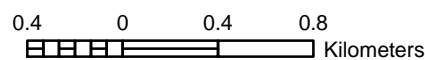
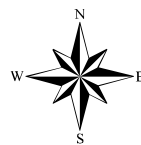


LEGEND

-  EAST FORK TROUT CREEK RNA/ACEC
-  Planning Area
-  Andrews Resource Area
-  BLM Administered Land
-  BLM Wilderness Study Area
-  Private Land
-  Non-Paved Improved Road
-  Primitive or Unknown Road Condition
-  Perennial Streams



US DEPARTMENT OF THE INTERIOR
Bureau of Land Management



BURNS DISTRICT

**Andrews Management Unit/
Steens Mountain Cooperative
Management and Protection Area
Proposed Resource Management Plan**

2004

No warranty is made by the Bureau of Land Management as to the accuracy, reliability, or completeness of these data for individual or aggregate use with other data. Original data were compiled from various sources. This information may not meet National Map Accuracy Standards. This product was developed through digital means and may be updated without notification.

Map 2.21.6: East Fork Trout Creek Research Natural Area/Area of Critical Environmental Concern - Proposed RMP