Proposed Action - West Mojave Route Designation Program

Map 80 - Valley Mountain, East of Valley Mountain

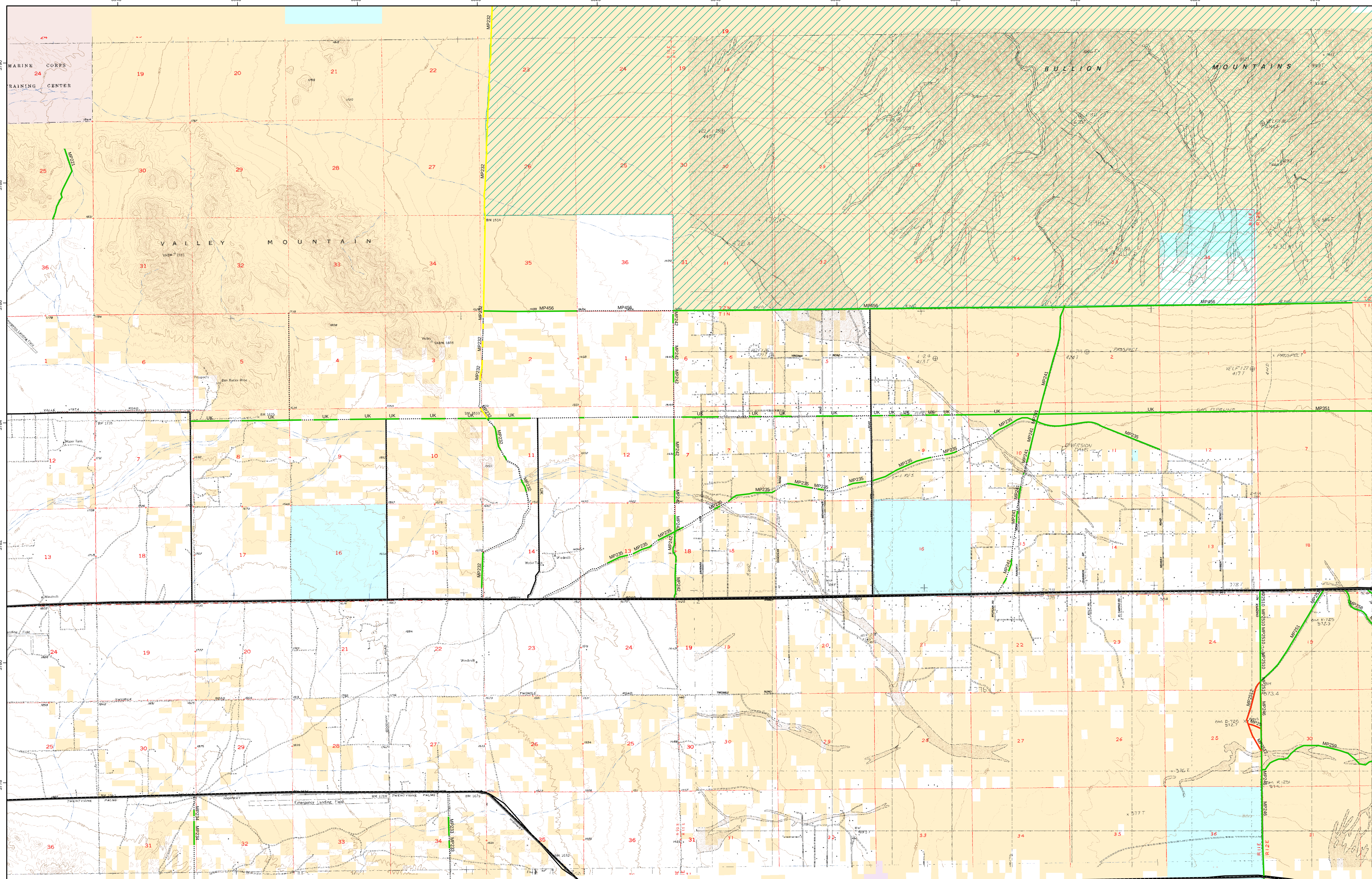

Designations apply to BLM lands only

Coordinates .... UTM NAD83, Zone 11
Cartography .... N. Pratini
Date .... July 30, 2004

Data Sources:
Topo map images: USGS
Land Status: BLM State Office
Wilderness: BLM State Office
All Other: BLM CDD

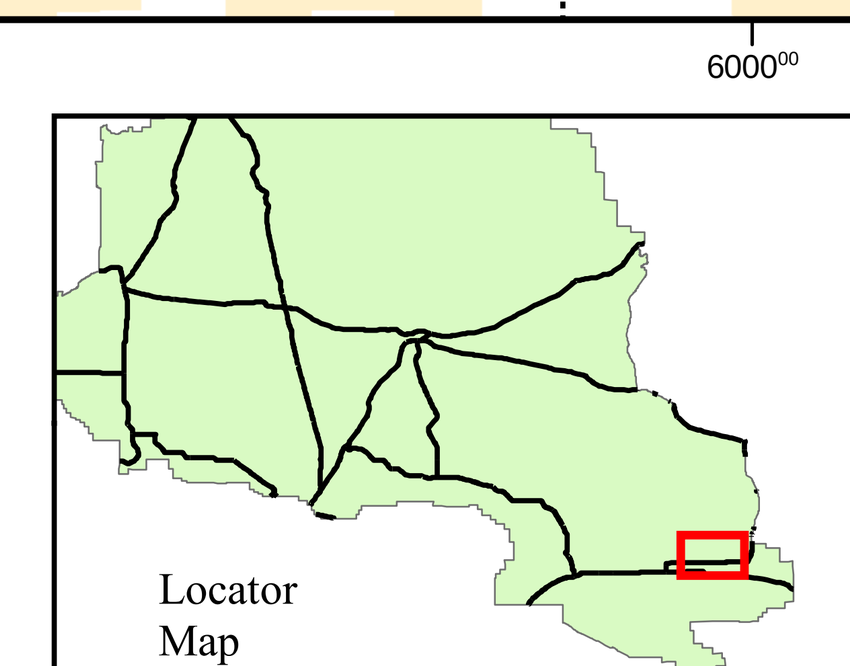

Locator Map

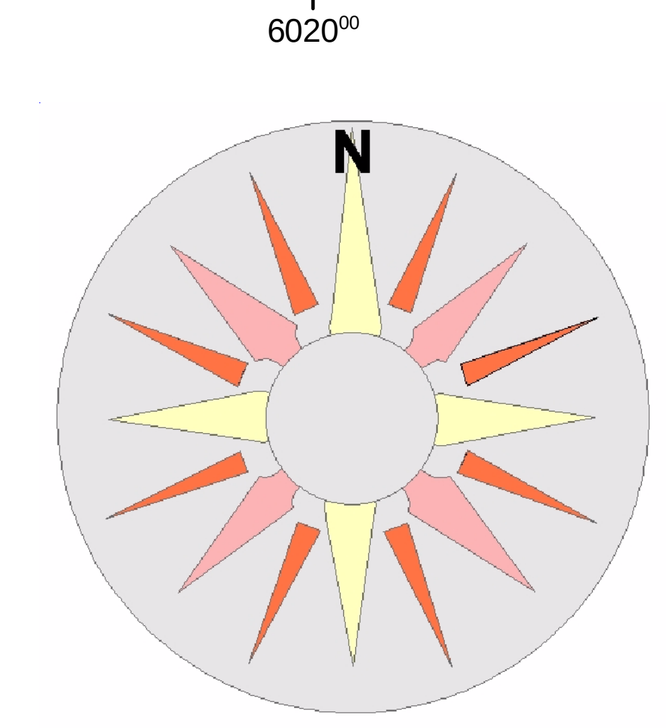

SCALE 1 : 24,000

Miles: 0, 0.5, 1, 2

Meters: 0, 500, 1,000, 2,000, 3,000

Legend

Highways	**Proposed Designations**	**Land Ownership**
Major Roads	Open	BLM
MAZ Boundaries	Closed	National Park Service
WM Plan Boundary	Limited	Military
BLM Wilderness	Public Road	State Lands
ACECs	Undesignated or Unknown	County/City/Regional
Open Areas		Private