No Action - West Mojave Route Designation Program

Map 72- Lake Arrowhead, Butler Peak

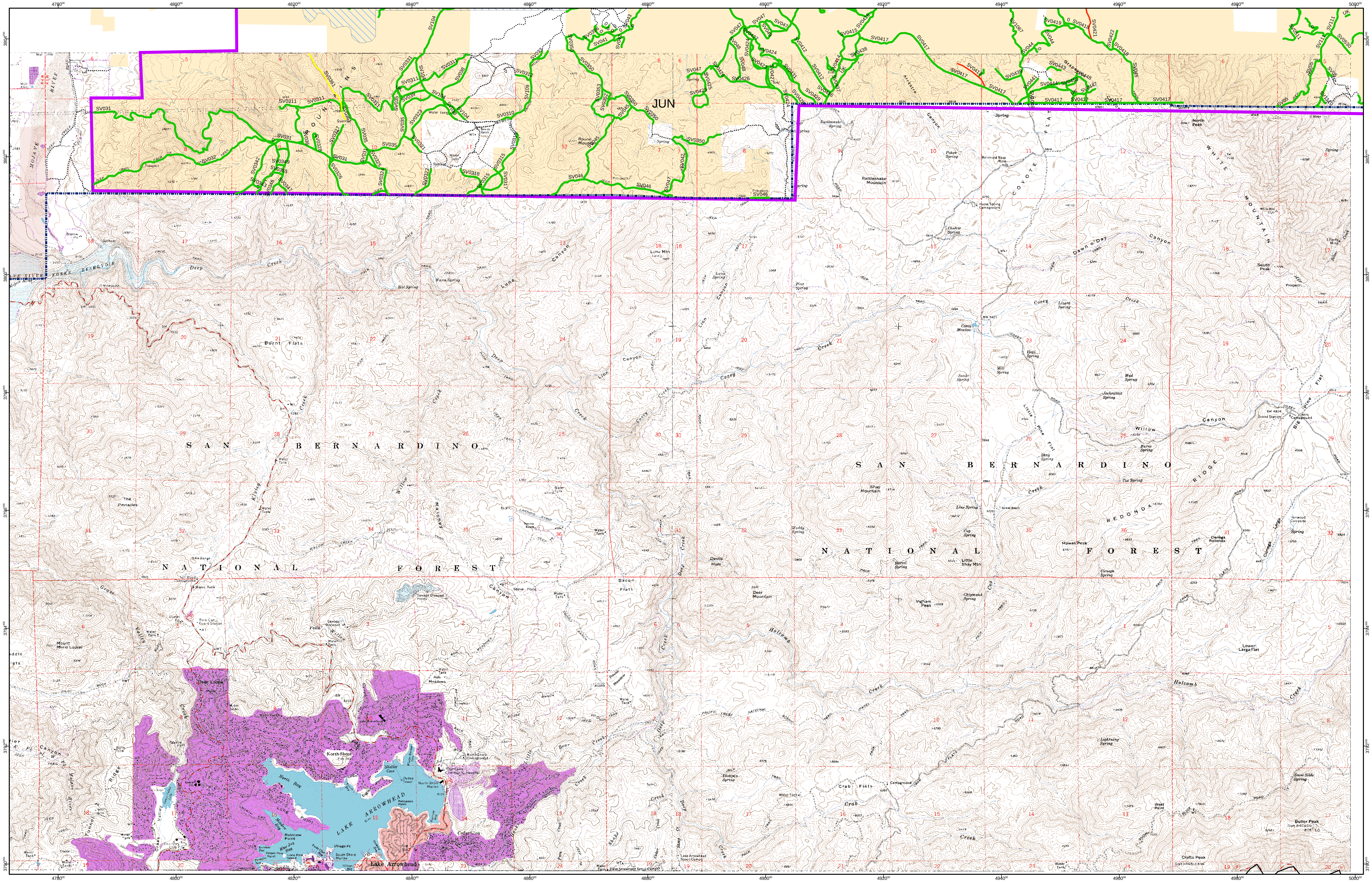

Designations apply to BLM lands only

Coordinates .... UTM NAD83, Zone 11
Cartography .... N. Pratini, M. Aspell
Date .... Feb. 25, 2003

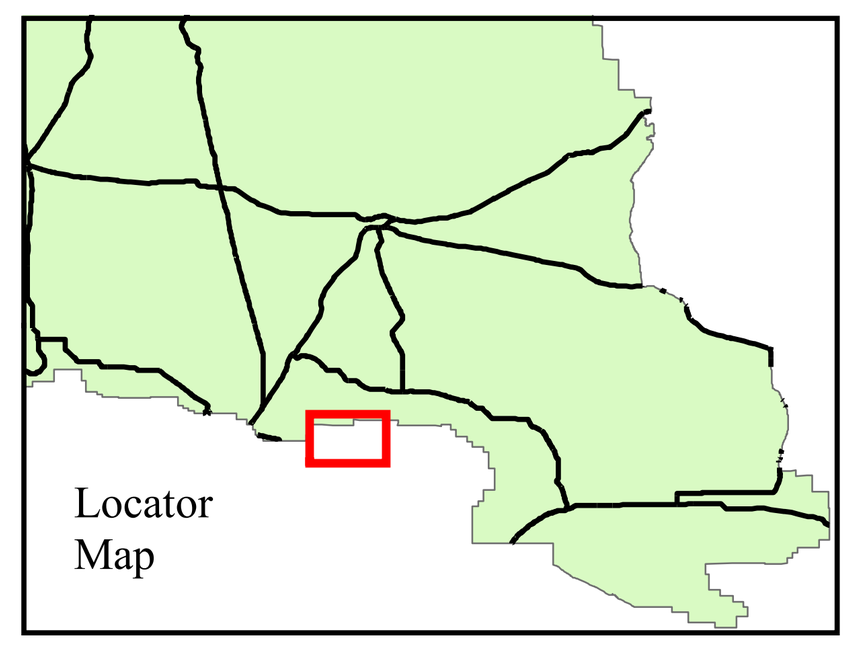



SCALE 1 : 24,000

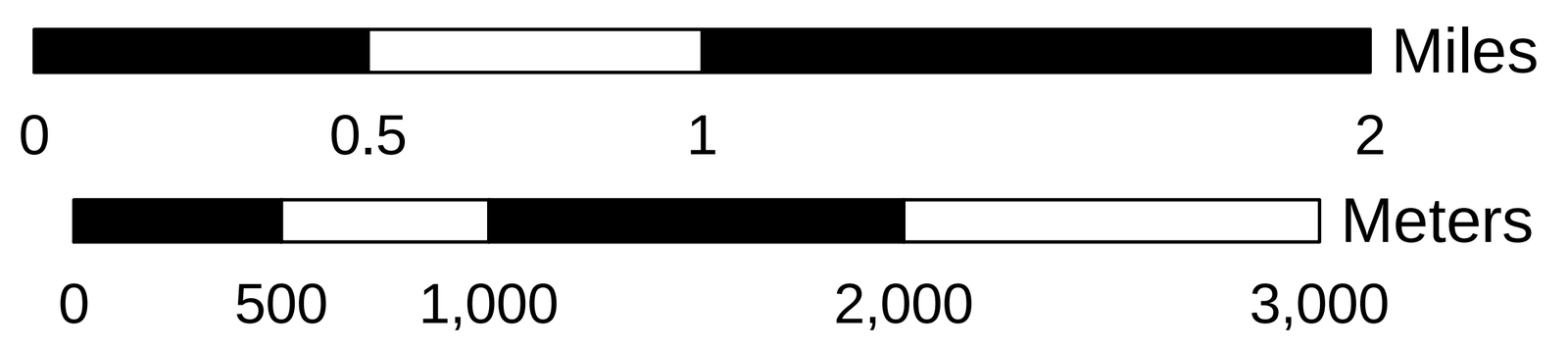

Legend

- Highways
- Major Roads
- MAZ Boundaries
- WM Plan Boundary
- BLM Wilderness
- ACECs
- Open Areas

Proposed Designations

- Open
- Closed
- Limited
- Public Road
- Undesignated or Unknown

Land Ownership

- BLM
- National Park Service
- Military
- State Lands
- County/City/Regional
- Private