

R15W R14W R13W R12W

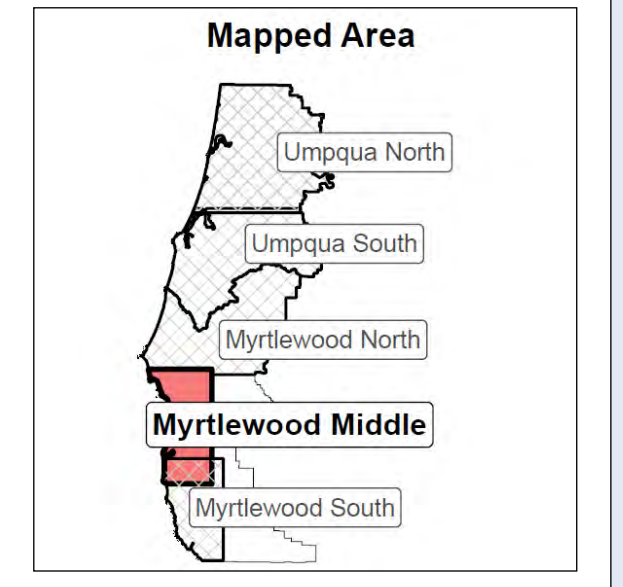
42°48'N  
42°47'N  
42°46'N  
42°45'N  
42°44'N  
42°43'N  
42°42'N  
42°41'N  
42°40'N  
42°39'N  
42°38'N  
42°37'N  
42°36'N  
42°35'N  
42°34'N  
42°33'N  
42°32'N  
42°31'N  
42°30'N  
42°29'N  
42°28'N  
42°27'N  
42°26'N  
42°25'N  
42°24'N  
42°23'N  
42°22'N  
42°21'N  
42°20'N  
42°19'N  
42°18'N

T325  
T335  
T345  
T355  
T365  
T375  
T385



Date: 10/13/2022  
Coos Bay Transportation System Map  
MYRTLEWOOD FIELD OFFICE  
MIDDLE THIRD

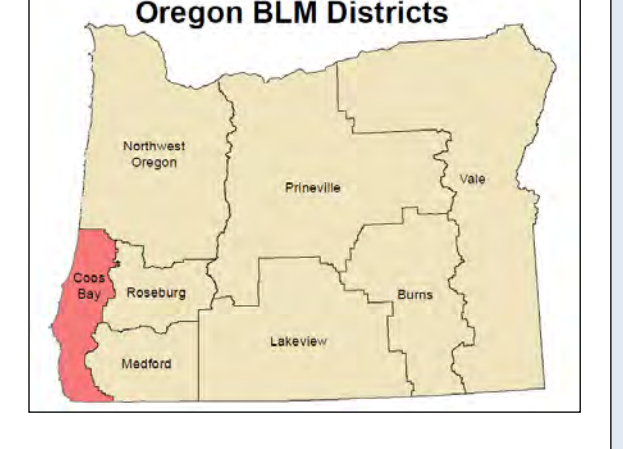
- Legend**
- Land Administration**
- Bureau of Land Management
  - U.S. Forest Service
  - Bureau of Indian Affairs
  - Other Federal Lands
  - State of Oregon Land
  - Private or Other Land
- Boundaries**
- District Boundary
  - Field Office Boundary
  - County Boundary
  - Wilderness Area Boundary
  - Fire Protection Zone
  - Area of Critical Environ. Concern
- Transportation**
- Highway
  - County Road
  - Paved Road
  - Rocked Road
  - Native/Unknown Surface Road
  - Closed Road (Incomplete/Unverified)
  - Trail
- Fire Water Source**
- Pump Chance
  - Engine Reservoir
  - Tender Reservoir
  - Helicopter Reservoir
- Recreation Site**
- Boat Ramp
  - Campground
  - Lighthouse
  - Picnic Area
  - Trail
  - View Point
  - Watchable Wildlife




**United States Department of the Interior  
Bureau of Land Management**

Coos Bay District Office  
1300 Airport Lane  
North Bend, OR 97459

Phone: 541-756-0100  
Fax: 541-751-4303  
email: BLM\_OR\_CB\_Mail@blm.gov  
website: www.blm.gov/oregon-washington



No warranty is made by the Bureau of Land Management as to the accuracy, reliability, or completeness of these data for individual or aggregate use with other data. Original data were compiled from various sources and may be updated without notification.



Coordinate System: GCS, NAD83 Datum