Map # 2: Shay Ridge

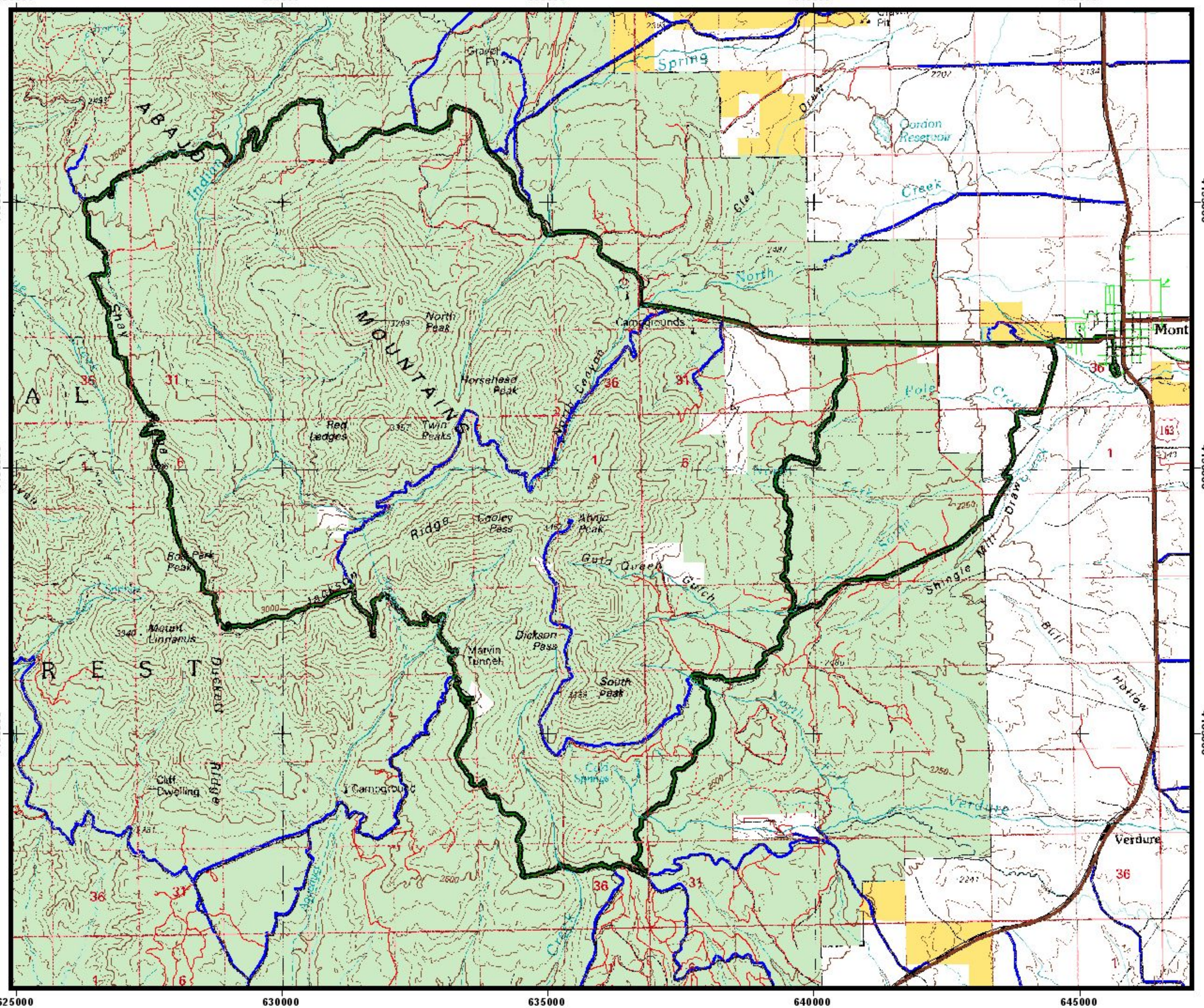

Bureau of Land Management
Monticello Field Office
435 North Main
P.O. Box 7
Monticello, Utah 84535
May 12, 2003

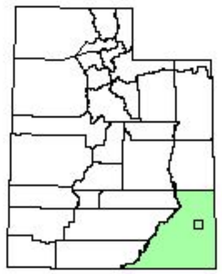

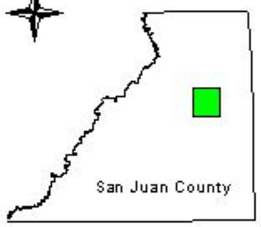

Legend

- Shay Ridge Trail

San Juan County Roads

- B Road
- C Road
- D Road
- State Highway
- Trail

Land Status

- Bureau of Land Management (BLM)
- US Forest Service (USFS)
- USFS Wilderness Area
- National Park Service (NPS)
- Indian Reservation (IR)
- State
- Private
- Water

Grid ticks 5000 Meters
Universal Transverse Mercator Projection
Zone 12
North American Datum 1927

0.5 0 0.5 1 1.5 2 2.5 3 Miles

1:100000

This product may not meet BLM standards for Accuracy and content. Different data sources and input scales may cause some Misalignment of data layers.