COLORADO
Canon City

BLM 2009



Surface Management Status
1:100,000-Scale Topographic Map

2009

U.S. DEPARTMENT OF THE INTERIOR
BUREAU OF LAND MANAGEMENT

Edited and published by the Bureau of Land Management National Operations Center in cooperation with the Bureau of Land Management Colorado State Office.
Planimetry partially revised by Bureau of Land Management from various source materials. Revised information not field checked.

Public Land Survey System derived from the Bureau of Land Managements Geographic Coordinate Data Base. Land status and other source information compiled by Bureau of Land Management. Hypsography, Hydrography, Boundary, and Transportation data derived from U.S. Geological Survey 1:100,000 scale digital line graphs. Digital line graphs based on 1:100,000 scale quadrangle map dated 1982.

Lambert Conformal Conic Projection
North American Datum 1983
National Geodetic Vertical Datum of 1929

There may be private inholdings within the boundaries of the National or State reservations shown on this map. Land lines are omitted in areas of extensive tract surveys.

THIS MAP COMPLIES WITH NATIONAL MAP ACCURACY STANDARDS

In general, BLM Public Lands are open to a number of recreational activities in addition to those that may be highlighted on the map. These activities include camping, fishing, hiking, and hunting. Certain restrictions may apply. Contact appropriate BLM State, District, or Field Office for more information.

CONVERSION TABLE

METERS	FEET
1500	4921
1750	5741
2000	6562
2250	7382
2500	8202
2750	9022
3000	9842
3250	10663
3500	11483
3750	12303

To convert meters to feet multiply by 3.2808

To convert feet to meters multiply by 0.3048

DECLINATION DIAGRAM



2009 Magnetic declination (MN) is based on the center of the map. Diagram is approximate.

ADJOINING MAPS

1	2	3
4		5
6	7	8

1 Gunnison
2 Pikes Peak
3 Colorado Springs
4 Saguache
5 Pueblo
6 Del Norte
7 Blanca Peak
8 Walsenburg

FOR SALE BY
U.S. DEPARTMENT OF THE INTERIOR
BUREAU OF LAND MANAGEMENT
COLORADO STATE OFFICE
LAKEWOOD, CO 80215
AND
U.S. GEOLOGICAL SURVEY
DENVER, CO 80225

ISBN 978-1-4113-2557-9

TOPOGRAPHIC MAP SYMBOLS

Primary highway, hard surface
Secondary highway, hard surface
Light duty, hard, or aggregate surface
Streets, roads graded/drained/natural surface
4WD, rough bladed or two-tracked surface
Trail (foot, pack, bicycle, or as labeled)
Route marker: Interstate; U.S.; State
Railroad: standard gage; narrow gage
Bridge; overpass; underpass
Tunnel: road; railroad
Built up area; locality; elevation
Airport: landing field; landing strip
National boundary
State boundary
County boundary
National or State reservation boundary
Land grant boundary
U.S. public lands survey: range; township; section
Range, township; section line, protracted
Power transmission line; pipeline
Dam; dam with lock
Cemetery; building
Windmill; water well; spring
Mine shaft; adit or cave; mine, quarry; gravel pit
Campground; picnic area; US location monument
Ruins; cliff dwelling
Distorted surface: strip mine, quarry; sand
Contours: index; intermediate; supplementary
Contour interval change
Stream, lake: perennial; intermittent
Rapids, large and small; falls, large and small
Area to be submerged; marsh, swamp
Land subject to controlled inundation
Special area boundary
Recreation area boundary
National trail; back country, scenic byway

NOTE TO MAP USERS

The surface and minerals management status overprints are published as general planning and management tools. Some of the lands, surface and mineral rights, may have been shown as patented lands due to the lack of information available. The land ownership information on this map should not be construed by the BLM for use of the map for purposes not intended by BLM. The official land records in the respective offices of the Bureau of Land Management or other responsible Federal agencies should be checked for up-to-date status on any specific tract of land. Inadequacies in the BLM maps should be reported to the respective Bureau of Land Management offices from which the maps were obtained.

PUBLIC ACCESS

Roads crossing public lands may be travelled by the public unless closed by signing or notice by the land management agency. Public lands intervened by private lands may not have public access. Permission is required from the private landowner to cross private land, unless access is provided by a Federal, State, or County road, or a BLM road with legal access.

CANON CITY, COLORADO

30 X 60 MINUTE SERIES (TOPOGRAPHIC)

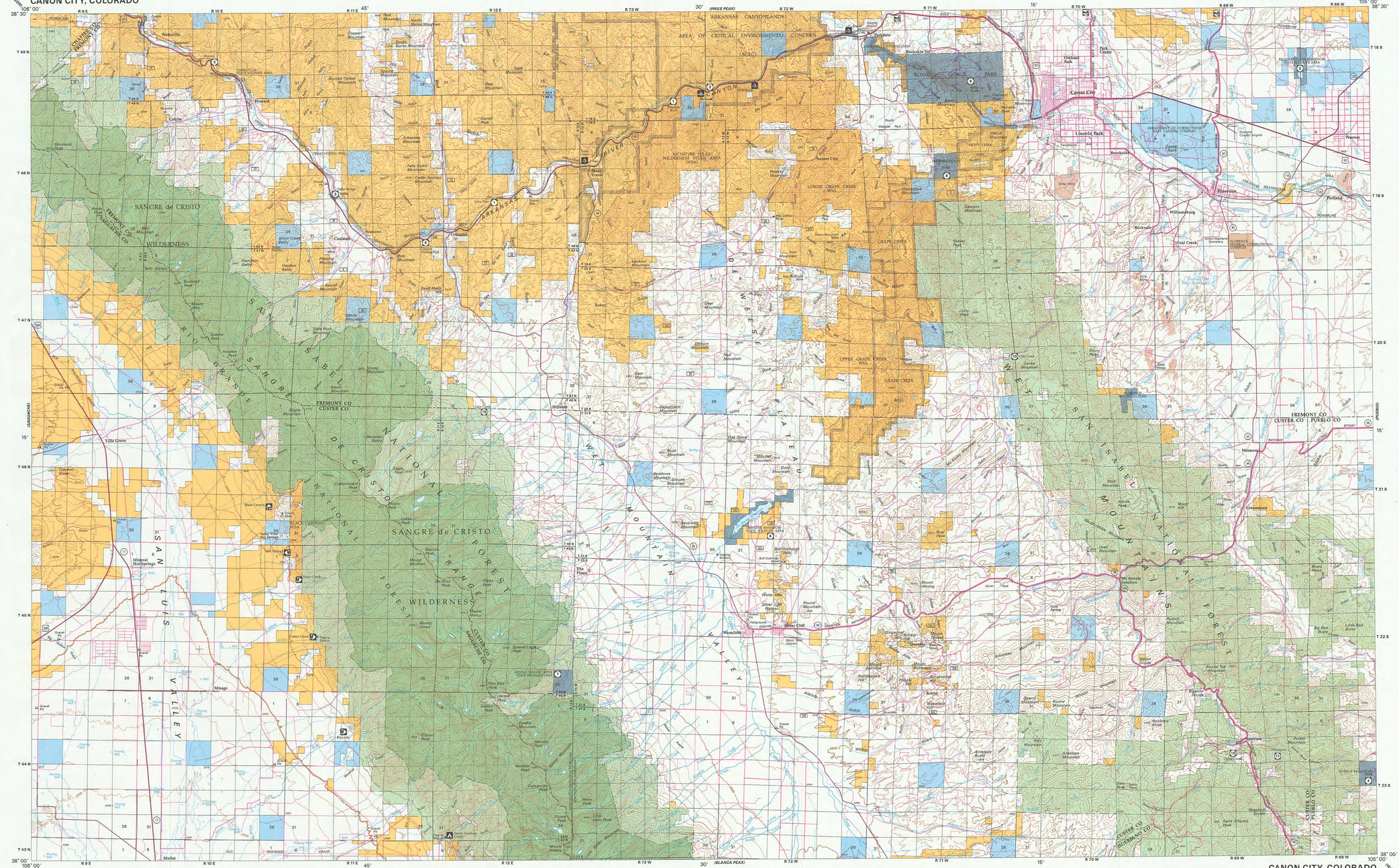

CANON CITY, COLORADO

SCALE 1:100,000
1 CENTIMETER ON THE MAP REPRESENTS 1 KILOMETER ON THE GROUND
CONTOUR INTERVAL 50 AND 10 METERS

KILOMETERS 1 0 1 2 3 4 5 6 7 8 9 10 11 12 13 14 15 16 17 18 19 20
MILES 1 0 1 2 3 4 5 6 7 8 9 10 11 12 13

1,000 0 5,000 10,000 15,000 20,000 METERS
5,000 0 10,000 20,000 30,000 40,000 50,000 60,000 70,000 FEET

RECREATIONAL SYMBOL LEGEND

Campground
Hiking Trail
Picnic Area
Rafting
Watchable Wildlife
Fishing
Mountain Bike Trail
Restrooms
Dirt Bike Trail
Playground
Drinking Water
Boat Ramp
Trailer Sanitary Station
Scenic Area
Interpretive Sign
Visitor Center
BLM Back Country Byway
Trailhead
Fee Area

RECREATION SITES, TRAILS AND AREAS LEGEND

LAND STATUS LEGEND

Public Lands and Monuments (Admin by BLM)
National Forest (Admin by USFS)
National Wildlife Refuge & Mgmt Areas (Admin by USF&WS) — NONE
National Parks and Monuments (Admin by USNPS) — NONE
Indian Land or Reservation — NONE
Public Lands Wilderness (Admin by BLM) — NONE
National Forest Wilderness (Admin by USFS)
National Wildlife Refuge Wilderness (Admin by USF&WS) — NONE
National Parks/Monuments Wilderness (Admin by USNPS) — NONE
Other Federal Lands (Admin by Titled Agency)
Public Lands Wilderness Study Area (Admin by BLM)
National Grasslands (Admin by USFS)
Military Reservation/Corps of Engineers (Admin by DOD)
State Land
State, County, City: Wildlife, Park and Outdoor Recreation Areas
Bankhead-Jones Land Use Land (Admin by Acquiring Agency)
Oregon & California Land (O&C) Coos Bay Wagon Road (CBWR) — NONE
Bureau of Reclamation Land (Admin by USBOR) — NONE
State Land Wilderness — NONE
Private Land

SPECIAL SYMBOL LEGEND

Route / Trail Marker
Bureau of Land Management — BLM
Forest Service — FS
National Park — NP
Indian Reservation — IND
County — CO
National Wild and Scenic Rivers
Roads with Public Access

Note: Roads Partly Revised 2008

TOWNSHIP DIAGRAM

6	5	4	3	2	1
7	8	9	10	11	12
18	17	16	15	14	13
19	20	21	22	23	24
30	29	28	27	26	25
31	32	33	34	35	36

INDEX TO 1:24,000-SCALE MAPS

1	2	3	4	5	6	7	8
9	10	11	12	13	14	15	16
17	18	19	20	21	22	23	24
25	26	27	28	29	30	31	32

1 Wellsville
2 Howard
3 Arkansas Mountain
4 Echo
5 McIntyre Hills
6 Royal Gorge
7 Canon City
8 Florence
9 Bushnell Peak
10 Coaldale
11 Cotopaxi
12 Hillside
13 Iron Mountain
14 Curley Peak
15 Rockvale
16 Florence SE
17 Villa Grove
18 Valley View Hot Springs
19 Electric Peak
20 Beckwith Mountain
21 Westcliffe
22 Mount Tyndall
23 Hardscrabble Mountain
24 Wetmore
25 Moffat North
26 Mirage
27 Rito Alto Peak
28 Horn Peak
29 Aldrich Gulch
30 Rosita
31 Deer Peak
32 Saint Charles Peak