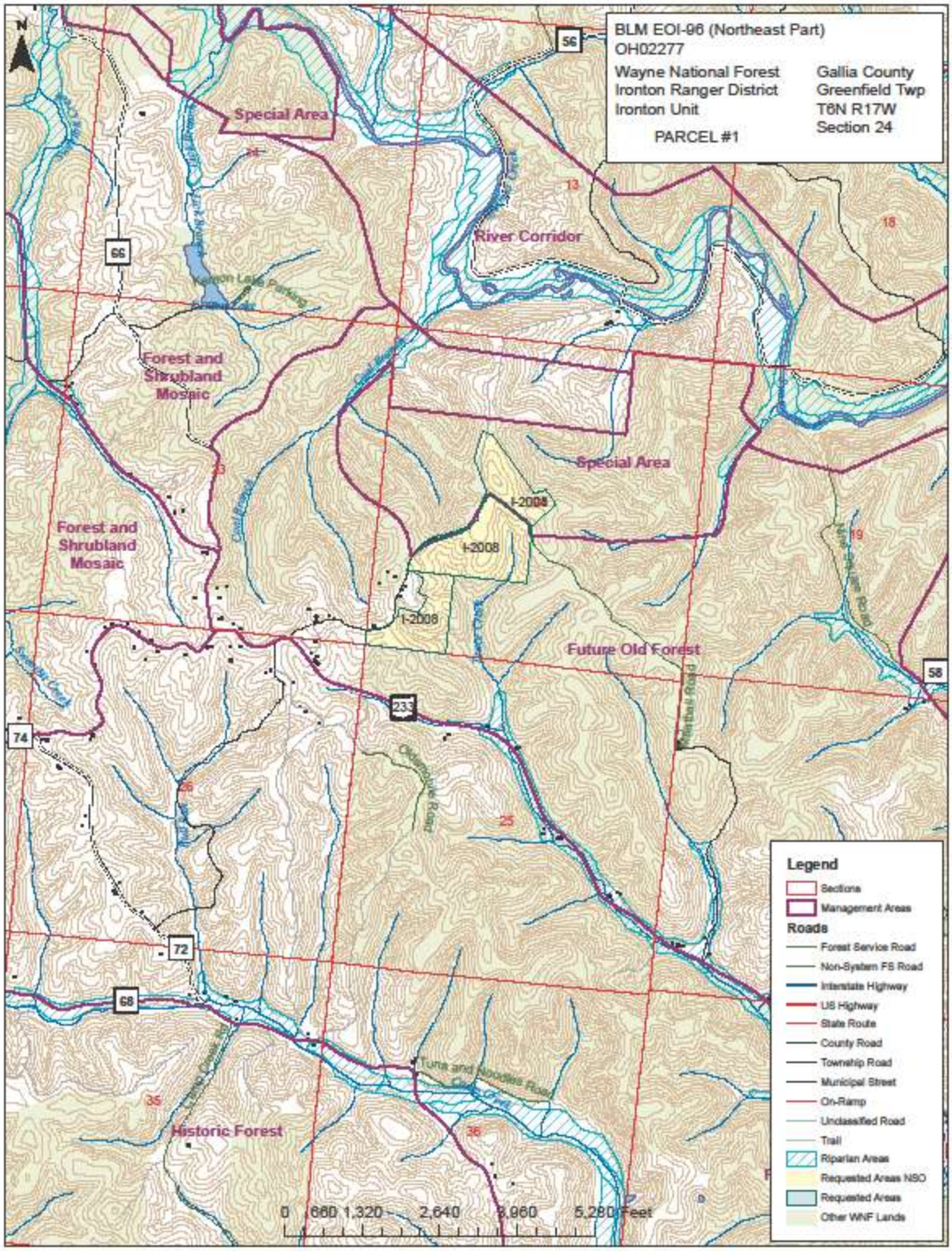
BLM EOI-96 (Northeast Part)
OH02277
Wayne National Forest
Ironton Ranger District
Ironton Unit
PARCEL #1
Gallia County
Greenfield Twp
T6N R17W
Section 24
Special Area
River Corridor
Forest and Shrubland Mosaic
Special Area
Forest and Shrubland Mosaic
I-2008
I-2008
I-2008
Future Old Forest
Historic Forest
Legend
Sections
Management Areas
Roads
Forest Service Road
Non-System FS Road
Interstate Highway
US Highway
State Route
County Road
Township Road
Municipal Street
On-Ramp
Unclassified Road
Trail
Riparian Areas
Requested Areas NSO
Requested Areas
Other WNF Lands
0 660 1,320 2,640 3,960 5,280 Feet

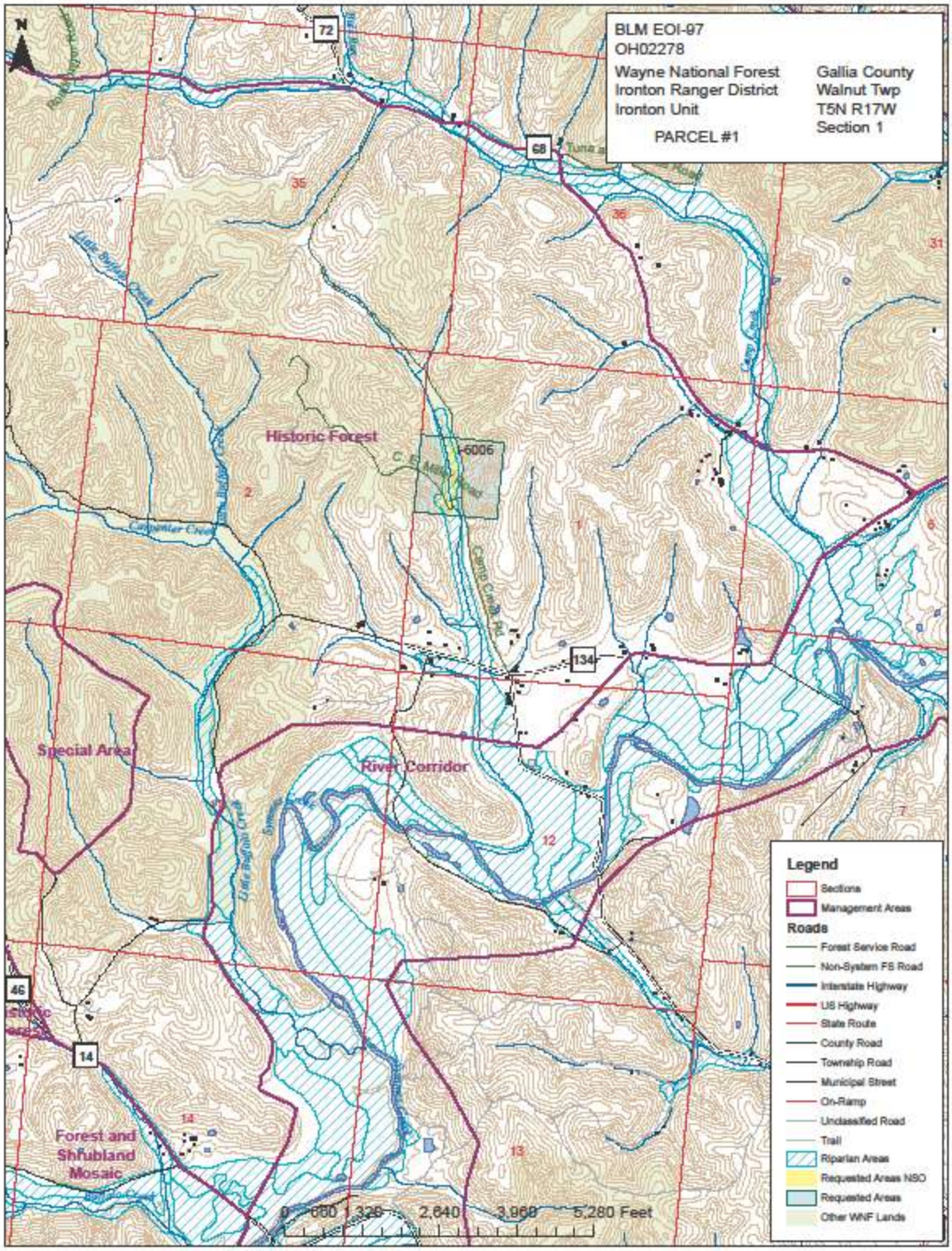
BLM EOI-97
OH02278
Wayne National Forest
Ironton Ranger District
Ironton Unit
PARCEL #1
Gallia County
Walnut Twp
T5N R17W
Section 1
Historic Forest
I-6006
Special Area
River Corridor
Forest and Shrubland Mosaic
Legend
Sections
Management Areas
Roads
Forest Service Road
Non-System FS Road
Interstate Highway
US Highway
State Route
County Road
Township Road
Municipal Street
On-Ramp
Unclassified Road
Trail
Riparian Areas
Requested Areas NSO
Requested Areas
Other WNF Lands
0 660 1,320 2,640 3,960 5,280 Feet

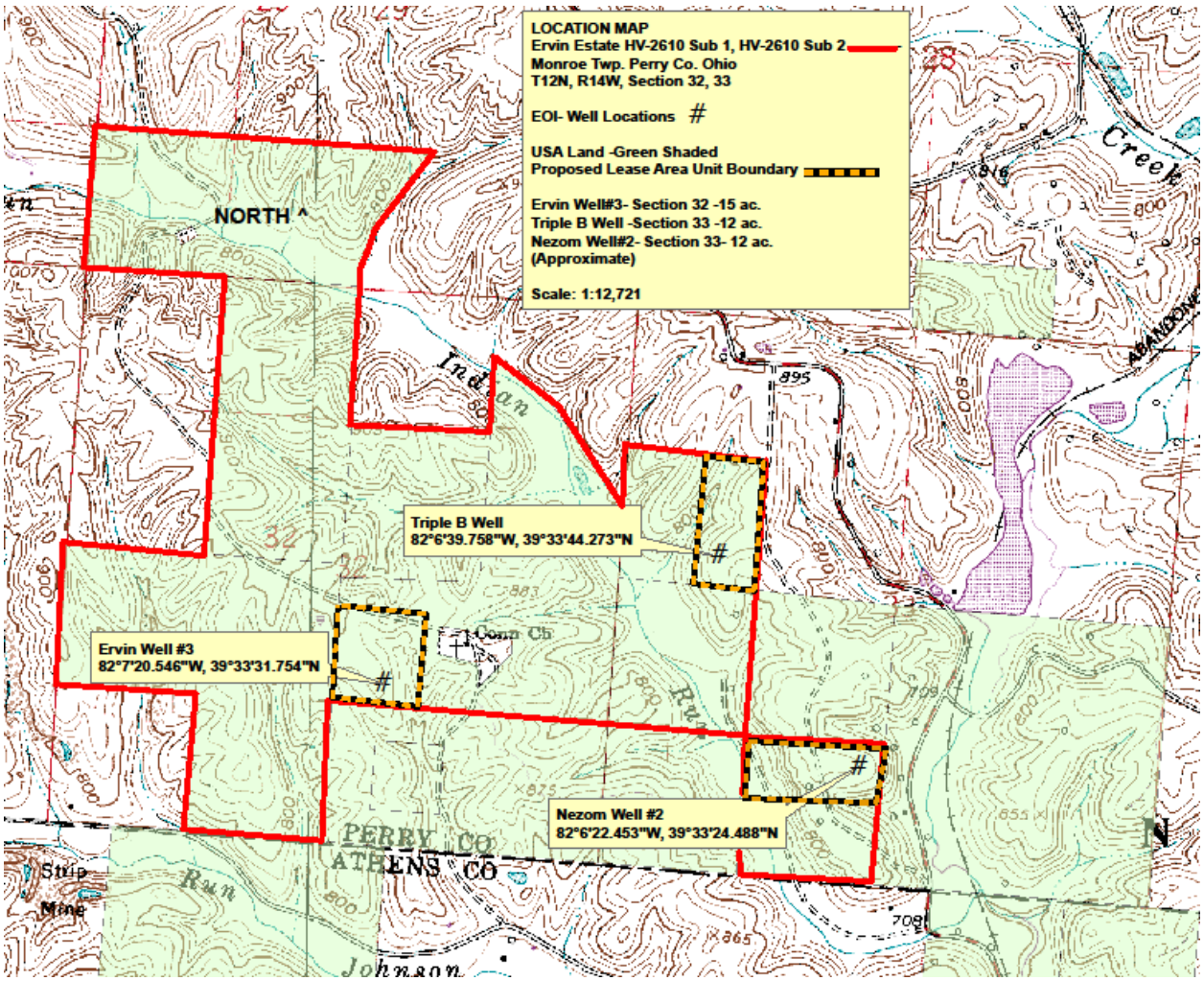
LOCATION MAP
Ervin Estate HV-2610 Sub 1, HV-2610 Sub 2
Monroe Twp. Perry Co. Ohio
T12N, R14W, Section 32, 33
EOI- Well Locations #
USA Land -Green Shaded
Proposed Lease Area Unit Boundary
Ervin Well#3- Section 32 -15 ac.
Triple B Well -Section 33 -12 ac.
Nezom Well#2- Section 33- 12 ac.
(Approximate)
Scale: 1:12,721
NORTH ^
Triple B Well
82°6'39.758"W, 39°33'44.273"N
Ervin Well #3
82°7'20.546"W, 39°33'31.754"N
Nezom Well #2
82°6'22.453"W, 39°33'24.488"N
PERRY CO
ATHENS CO
Strip
Mine
Johnson
Creek
Indian
Run
Conn Ch
ABANDONED