
Horseback riders on the Yana Trail


Spring wildflowers


View of the Sacramento River


View of the Sacramento River


Rafters on the Sacramento River

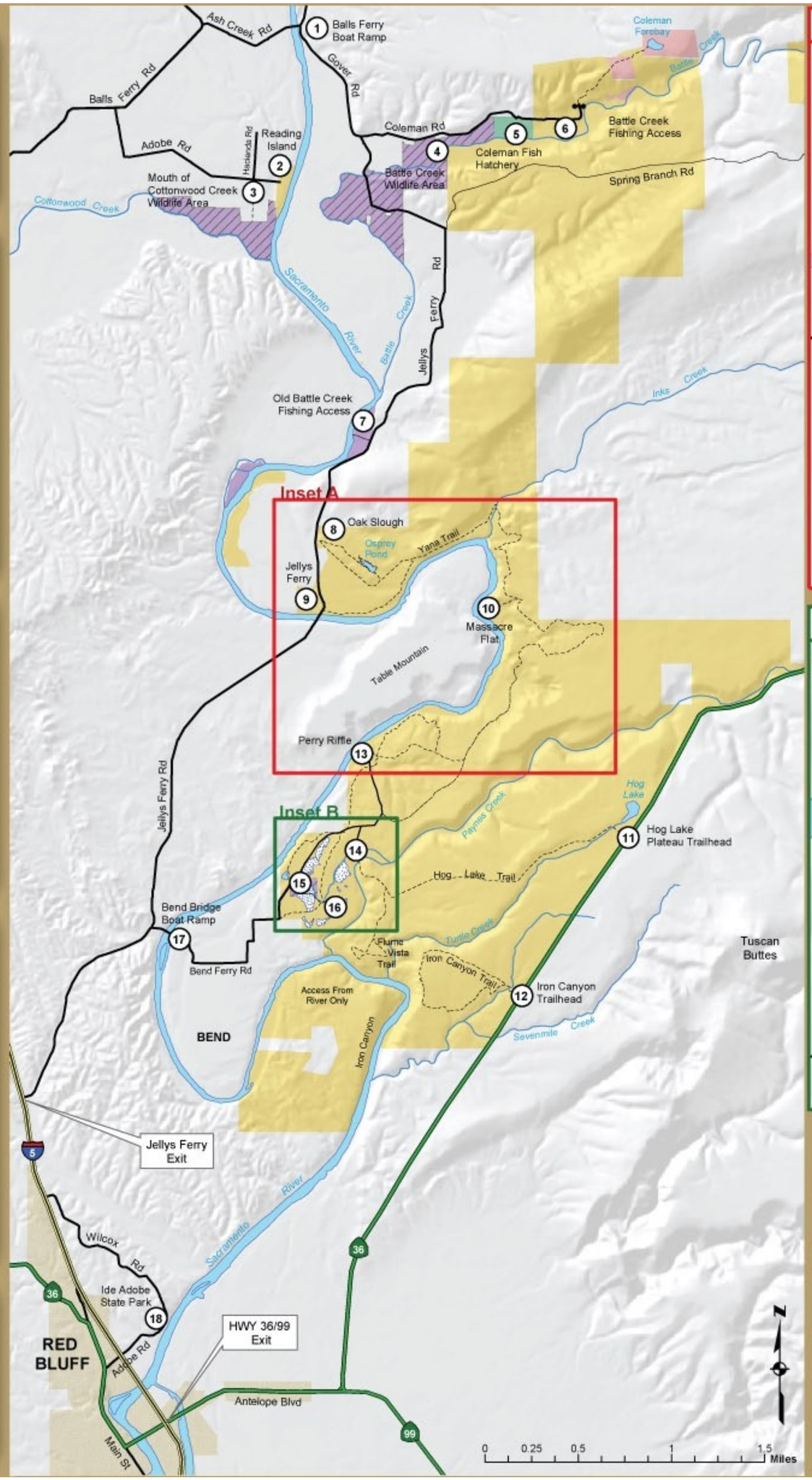

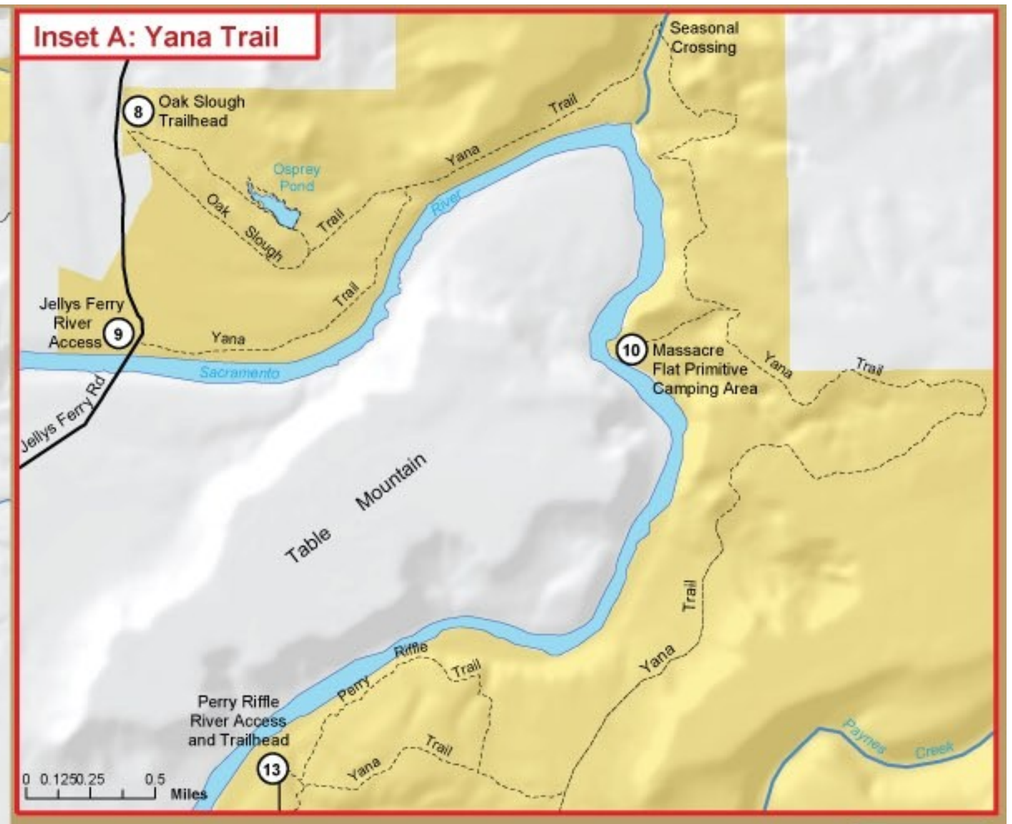

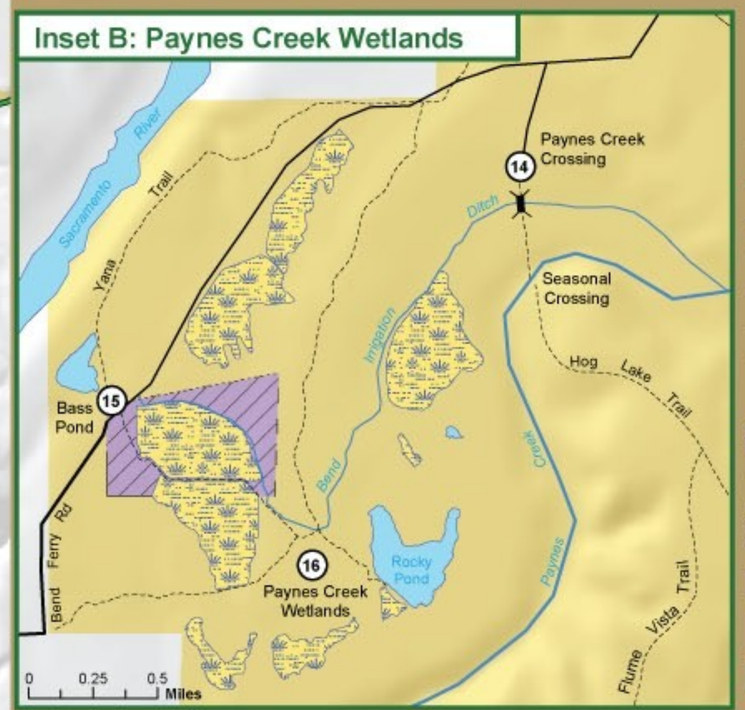

	RECREATIONAL FACILITIES	Parking	Bulletin Board	Trailhead	Fishing	Developed Boat Ramp	Primitive Boat Ramp	Visitor Center	Camping	Restroom	Picnic Table	GPS Coordinates (Geographic Coordinate System: WGS-84, decimal-minute format)
1	Balls Ferry Boat Ramp	●	●		●	●				●		40° 25.048' N, 122° 11.557' W
2	Reading Island River Access and Group Campground (by permit only)	●	●		●		●		●	●	●	40° 23.170' N, 122° 11.841' W
3	Mouth of Cottonwood Creek Wildlife Area	●										40° 23.491' N, 122° 12.174' W
4	Battle Creek Wildlife Area	●	●	●						●	●	40° 23.926' N, 122° 09.765' W
5	Coleman Fish Hatchery	●	●					●		●	●	40° 24.096' N, 122° 08.702' W
6	Battle Creek Fishing Access	●			●							40° 24.104' N, 122° 07.817' W
7	Old Battle Creek Fishing Access	●			●		●					40° 20.825' N, 122° 10.941' W
8	Oak Slough Trailhead	●	●	●	●							40° 19.815' N, 122° 11.408' W
9	Jellys Ferry River Access	●	●	●	●		●			●	●	40° 19.066' N, 122° 11.336' W
10	Massacre Flat Primitive Camping Area				●				●	●		40° 18.999' N, 122° 09.101' W
11	Hog Lake Plateau Trailhead	●	●	●								40° 16.755' N, 122° 07.326' W
12	Iron Canyon Trailhead	●	●	●								40° 15.029' N, 122° 08.659' W
13	Perry Riffle River Access and Trailhead	●	●	●	●					●	●	40° 17.673' N, 122° 10.709' W
14	Paynes Creek Crossing Trailhead	●	●	●								40° 16.682' N, 122° 10.907' W
15	Bass Pond Trailhead	●	●	●	●					●	●	40° 16.333' N, 122° 11.796' W
16	Paynes Creek Wetlands	●		●	●							40° 16.319' N, 122° 11.774' W
17	Bend Bridge Boat Ramp	●			●	●				●	●	40° 15.779' N, 122° 13.374' W
18	William B. Ide Adobe State Historic Park	●	●		●			●		●	●	40° 11.791' N, 122° 13.553' W