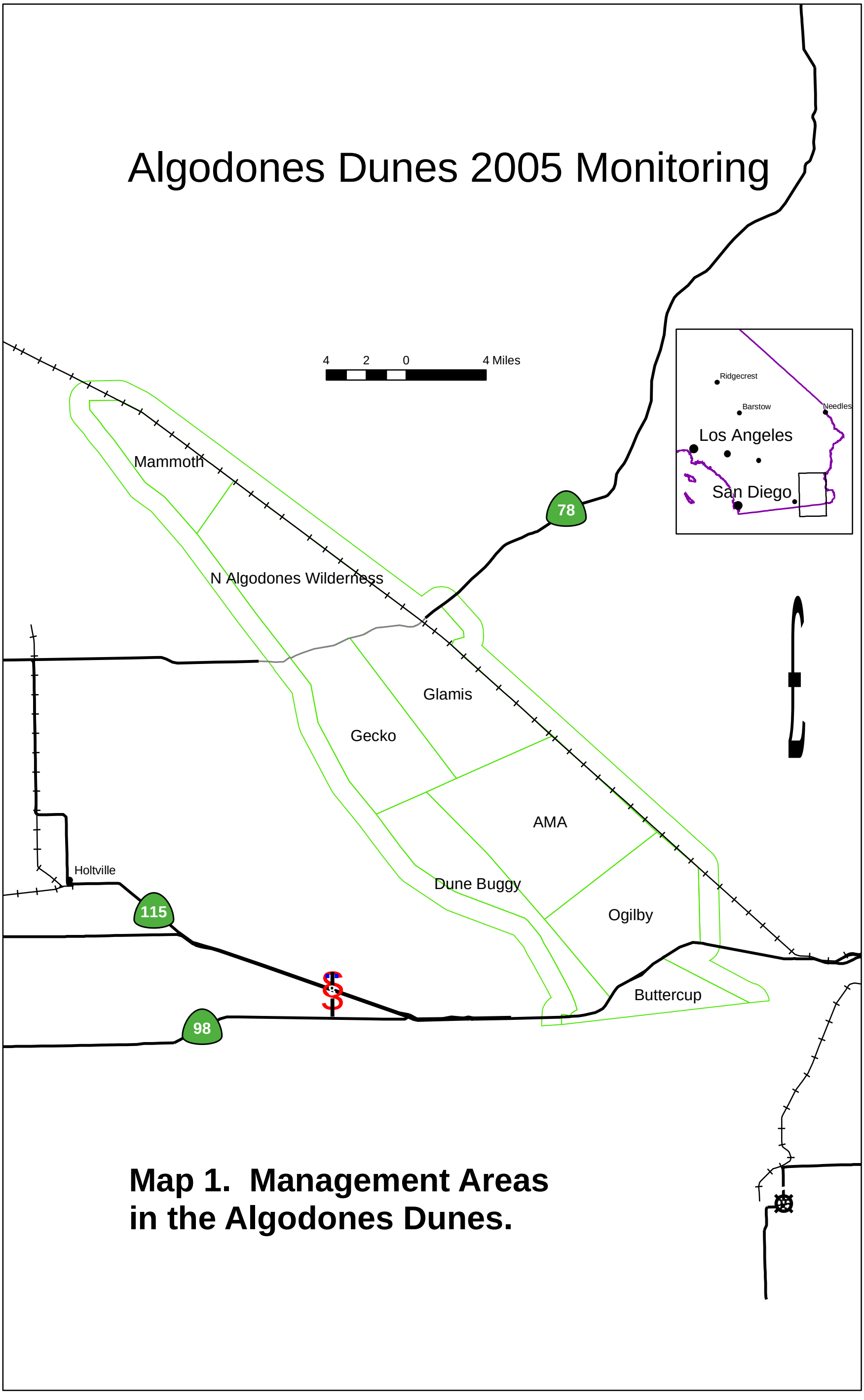

Map 1. Management Areas in the Algodones Dunes.

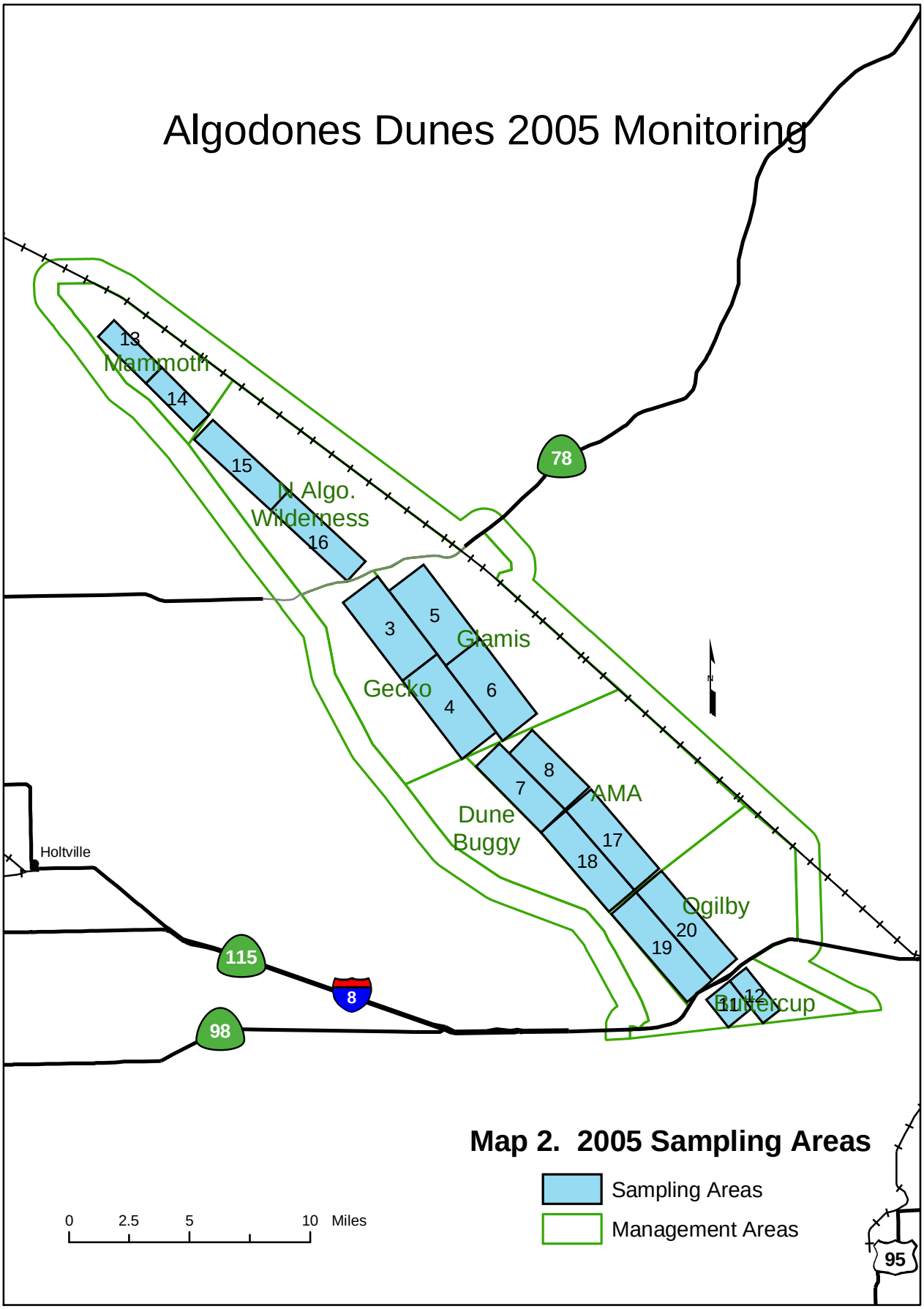

Map 2. 2005 Sampling Areas

Algodones Dunes 2005 Monitoring

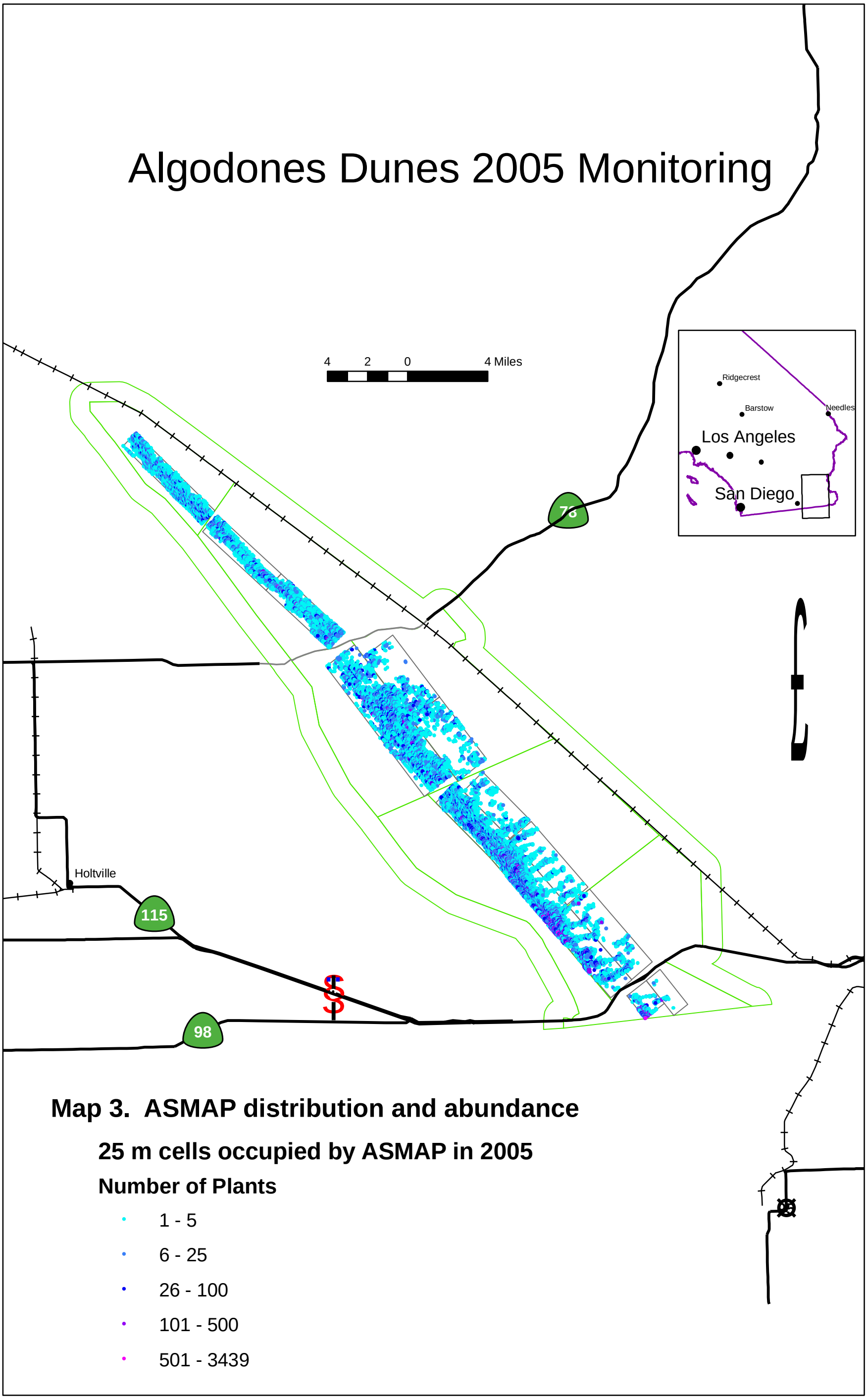

Map 3. ASMAP distribution and abundance

25 m cells occupied by ASMAP in 2005

Number of Plants

- 1 - 5
- 6 - 25
- 26 - 100
- 101 - 500
- 501 - 3439

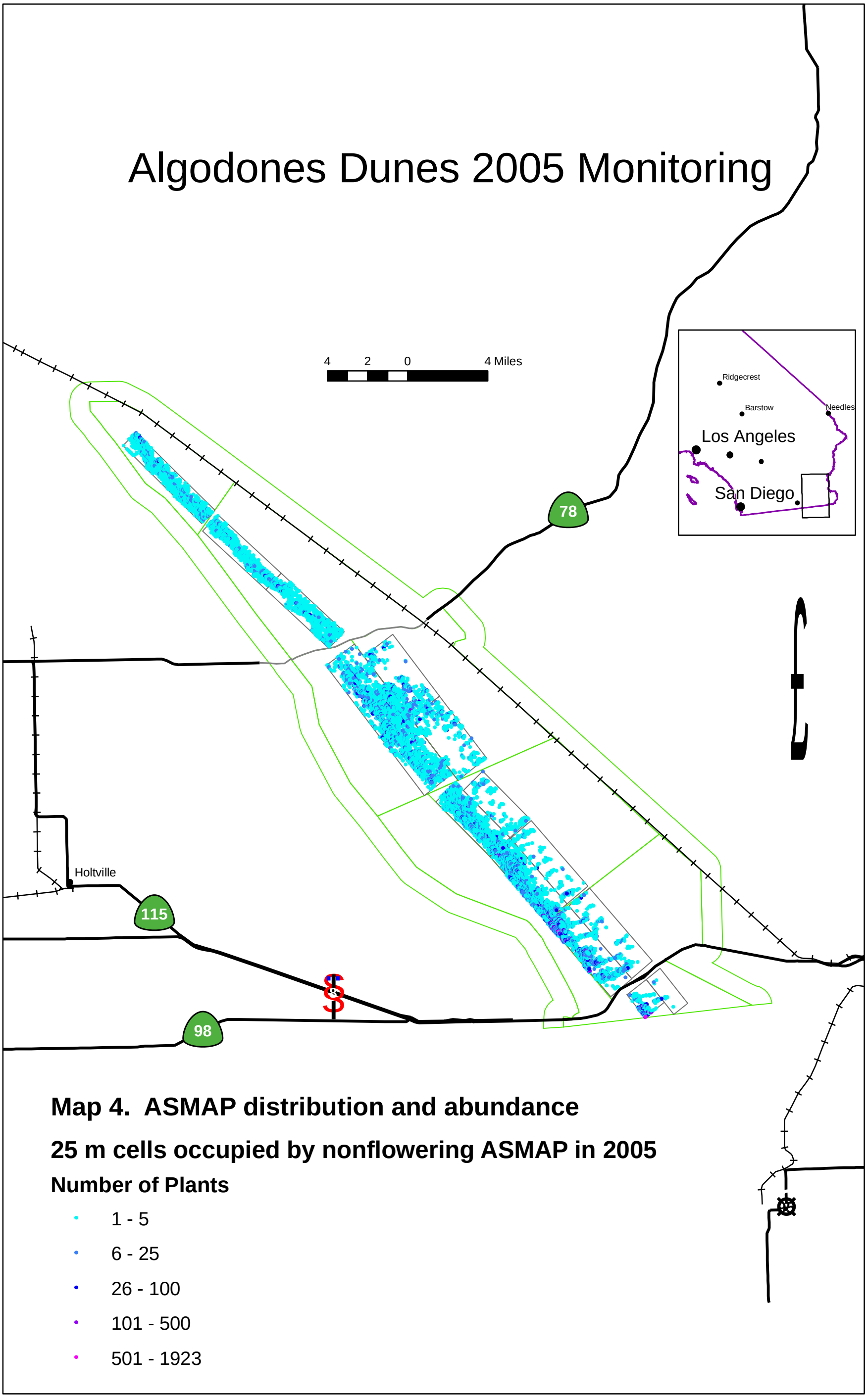
Algodones Dunes 2005 Monitoring
4 2 0 4 Miles
Ridgecrest
Barstow
Needles
Los Angeles
San Diego
78
Holtville
115
98
Map 4. ASMAP distribution and abundance
25 m cells occupied by nonflowering ASMAP in 2005
Number of Plants
1 - 5
6 - 25
26 - 100
101 - 500
501 - 1923

Algodones Dunes 2005 Monitoring

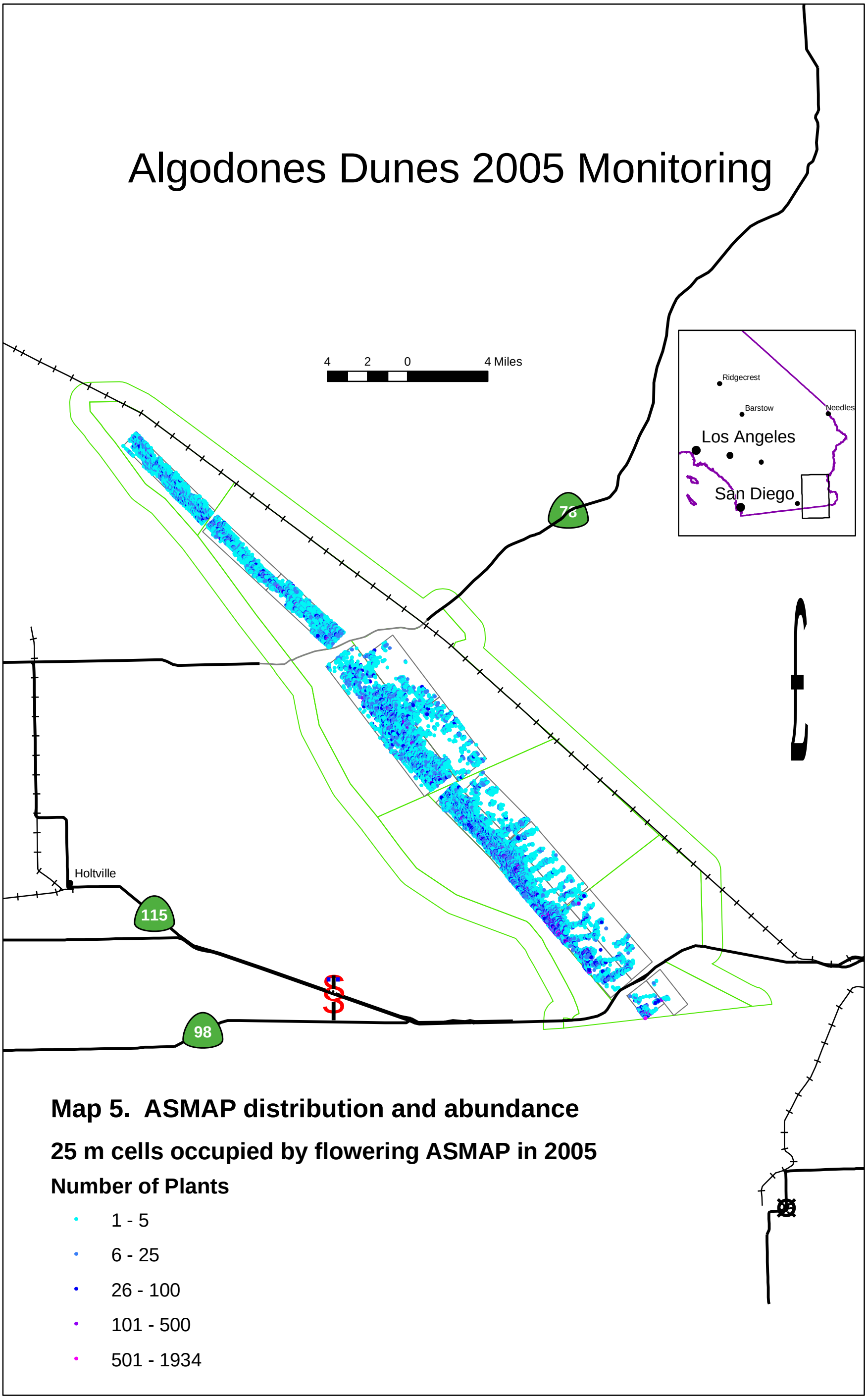

Map 5. ASMAP distribution and abundance

25 m cells occupied by flowering ASMAP in 2005

Number of Plants

- 1 - 5
- 6 - 25
- 26 - 100
- 101 - 500
- 501 - 1934

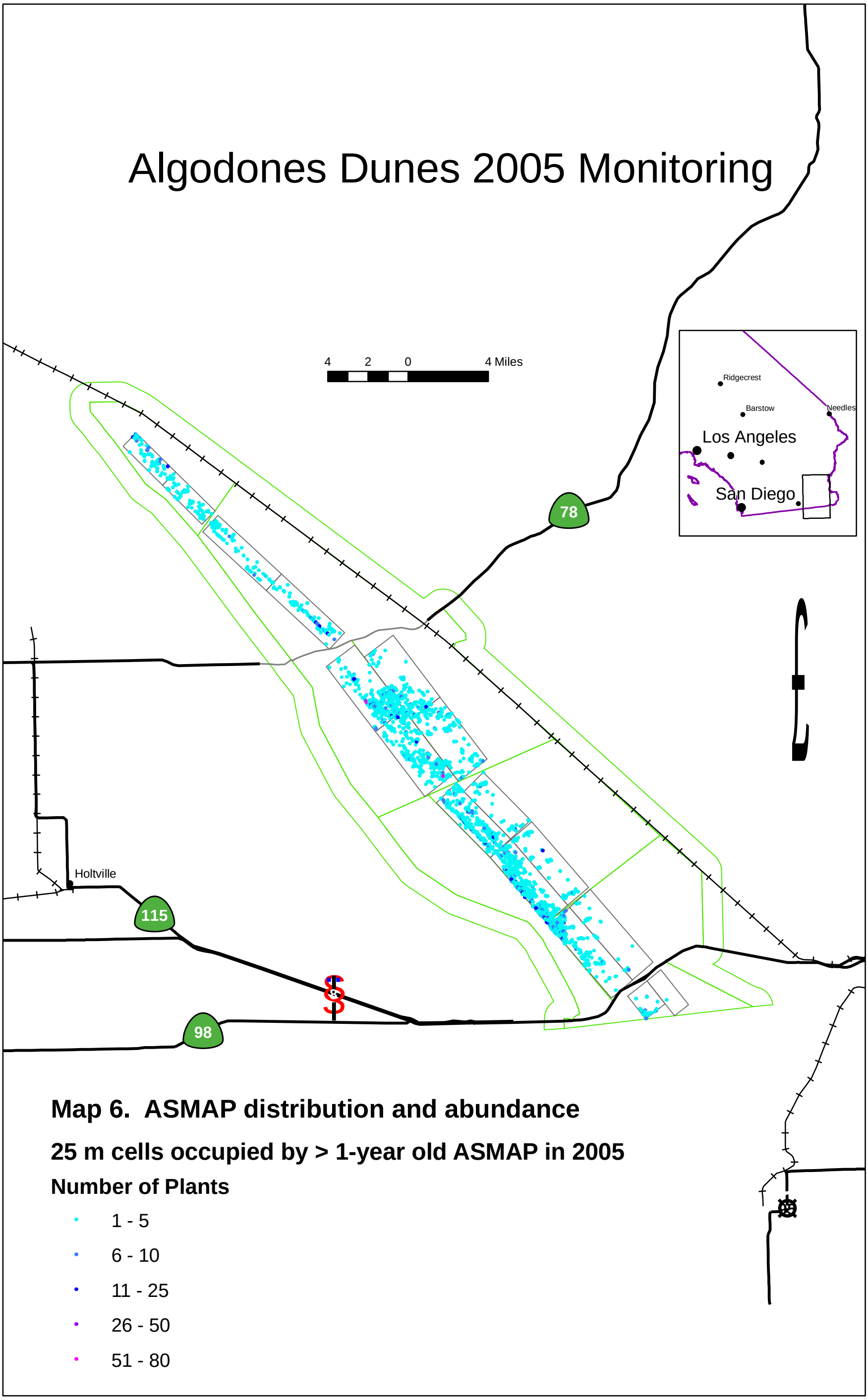
Algodones Dunes 2005 Monitoring
4 2 0 4 Miles
Ridgecrest
Barstow
Needles
Los Angeles
San Diego
78
Holtville
115
98
Map 6. ASMAP distribution and abundance
25 m cells occupied by > 1-year old ASMAP in 2005
Number of Plants
1 - 5
6 - 10
11 - 25
26 - 50
51 - 80

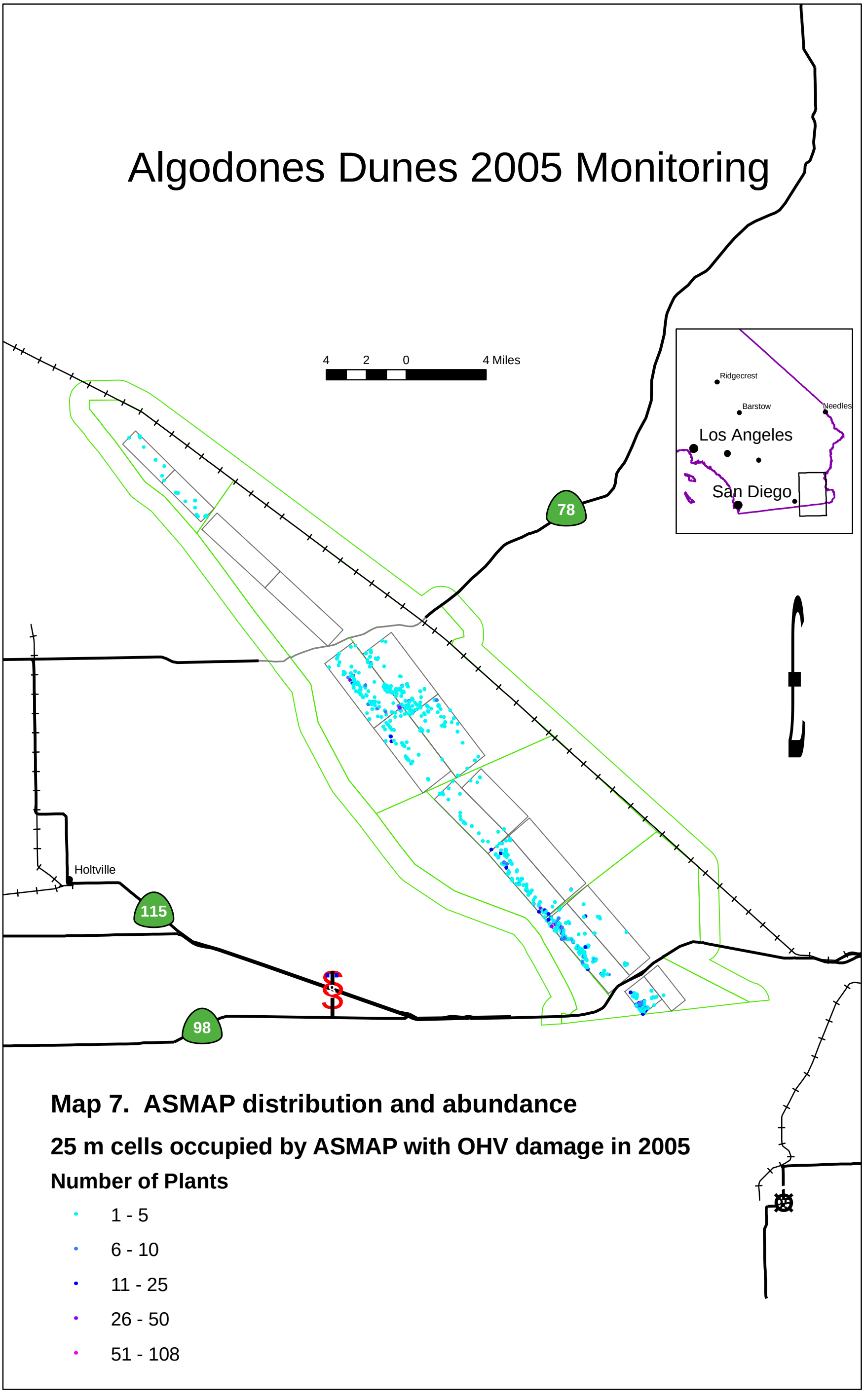
Algodones Dunes 2005 Monitoring
4 2 0 4 Miles
Ridgecrest
Barstow
Needles
Los Angeles
San Diego
78
Holtville
115
98
Map 7. ASMAP distribution and abundance
25 m cells occupied by ASMAP with OHV damage in 2005
Number of Plants
1 - 5
6 - 10
11 - 25
26 - 50
51 - 108

Algodones Dunes 2005 Monitoring

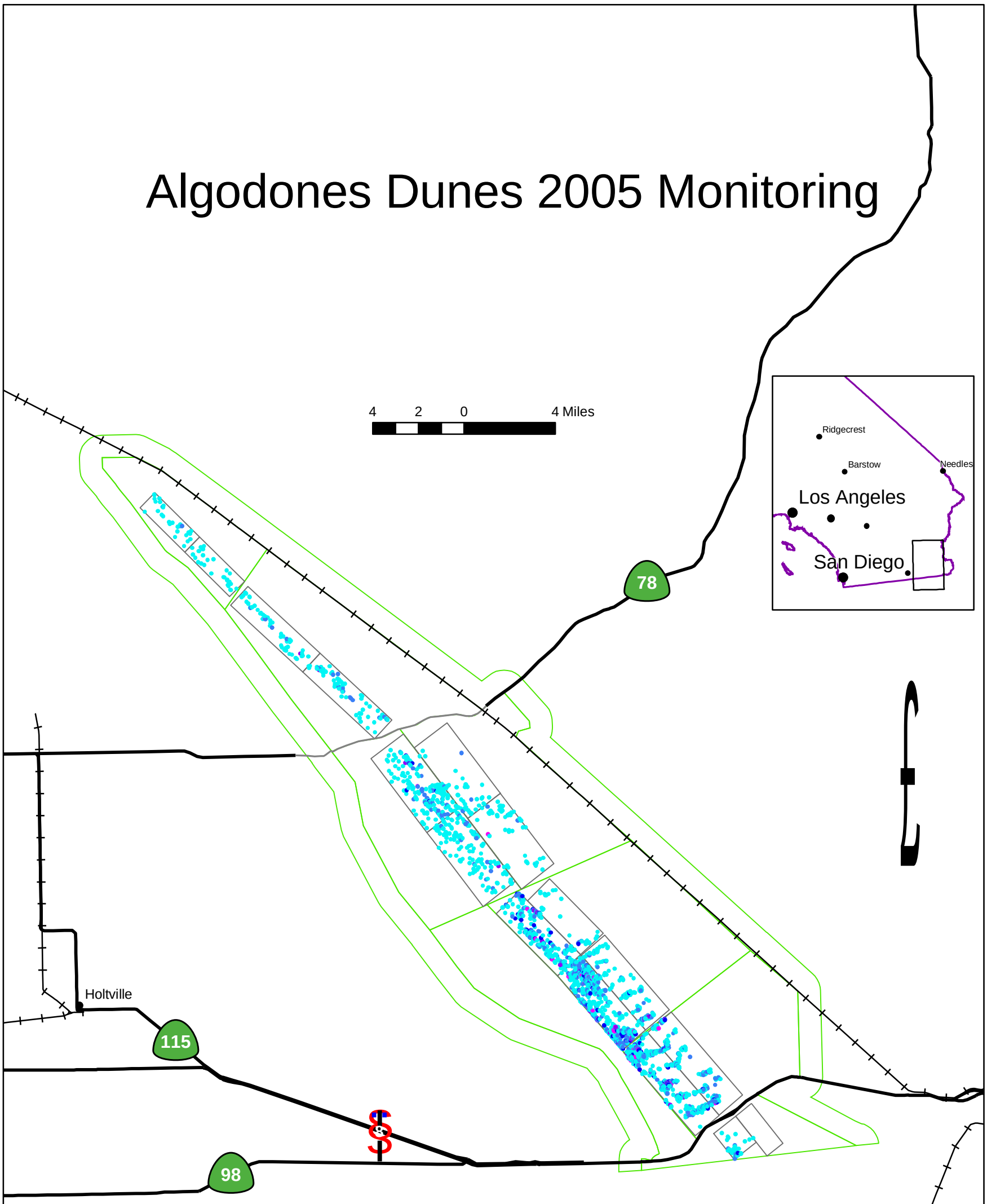

Map 8. ASMAP distribution and abundance

25 m cells occupied by ASMAP with non-OHV damage in 2005

Number of Plants

- 1 - 5
- 6 - 25
- 26 - 50
- 51 - 100
- 101 - 660