Lands with Wilderness Characteristics and Visual Resource Management

BLM\YumaRMP\arcmap\alternative_wrk\alternative_vrm.mxd

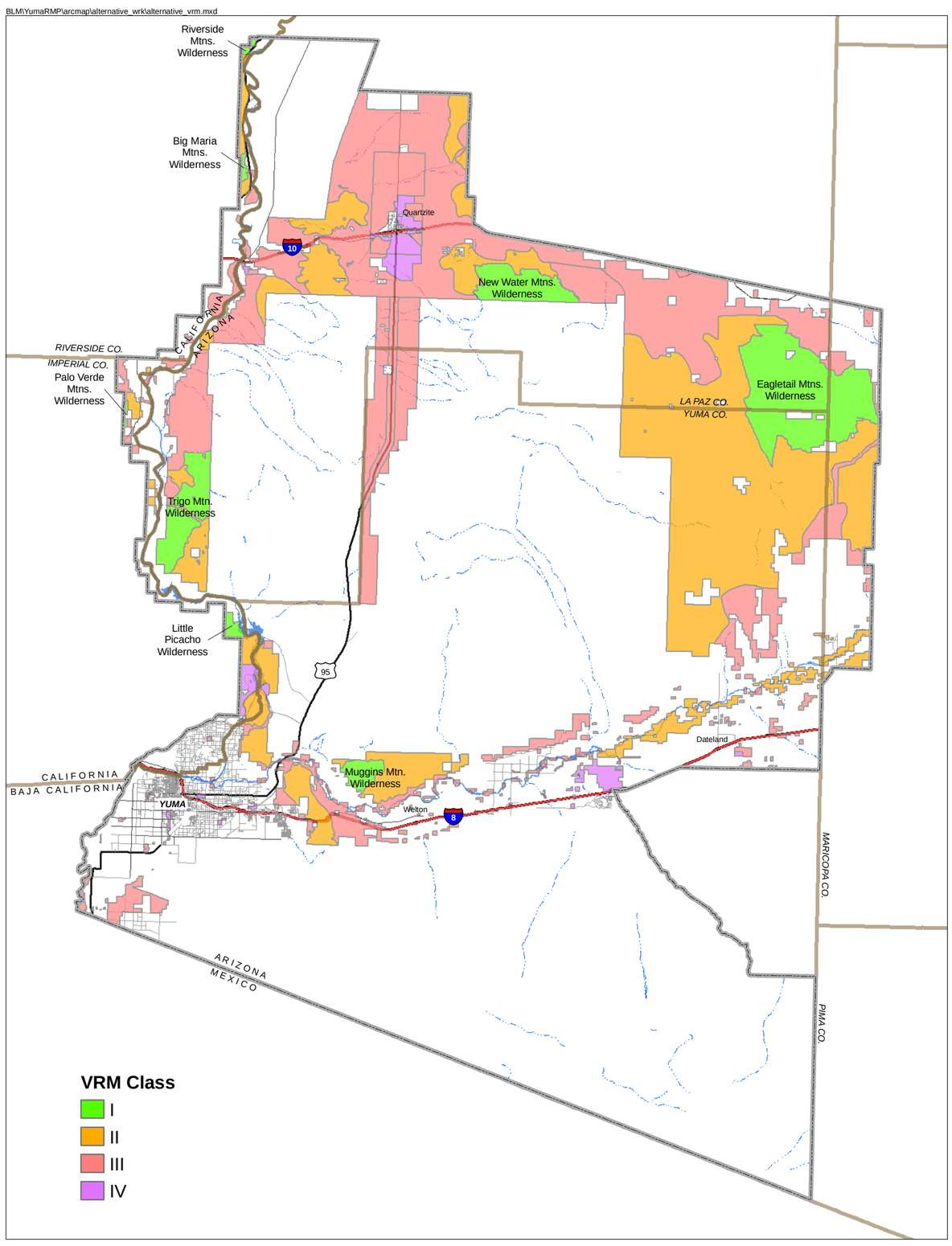

Alternative A

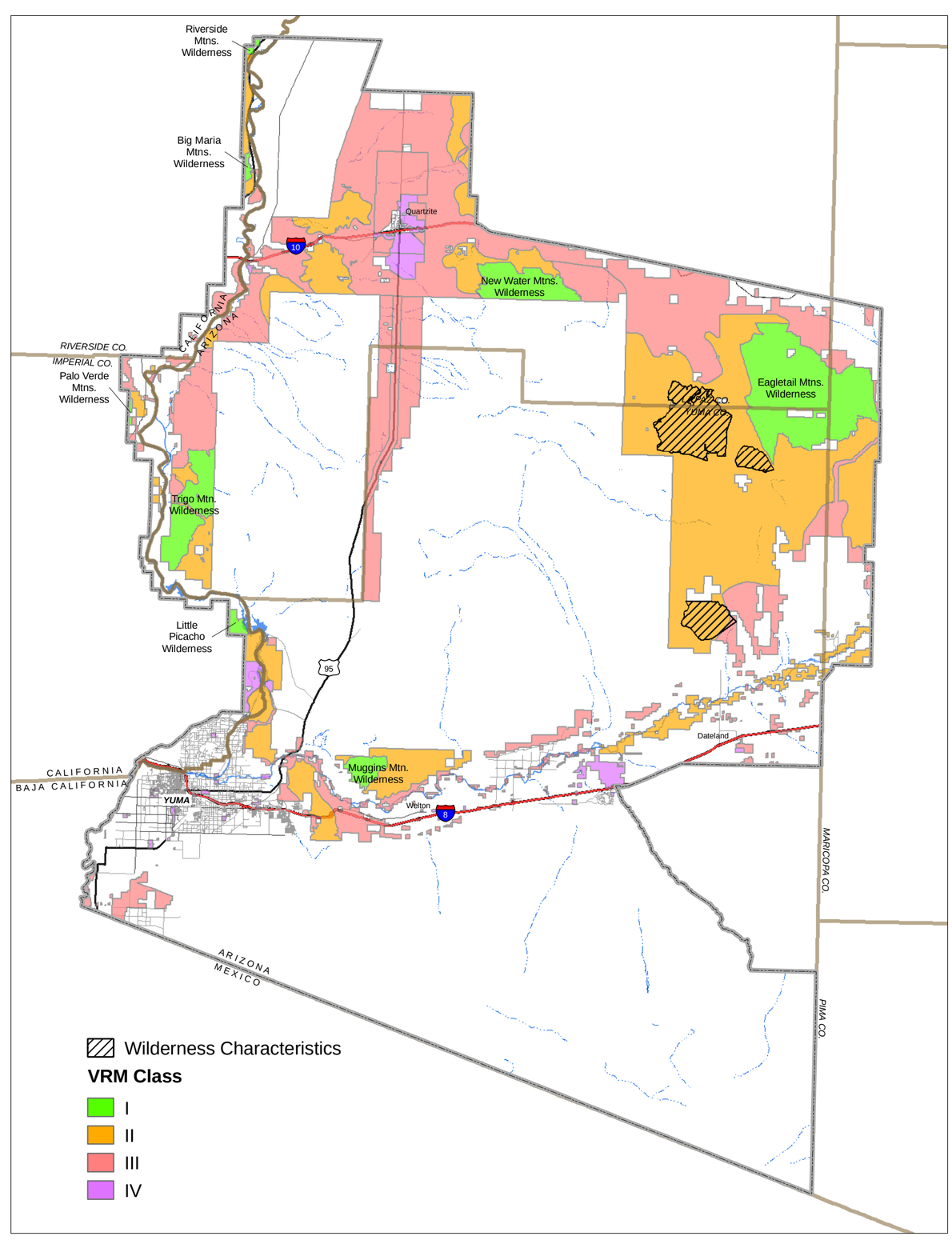

Alternative B

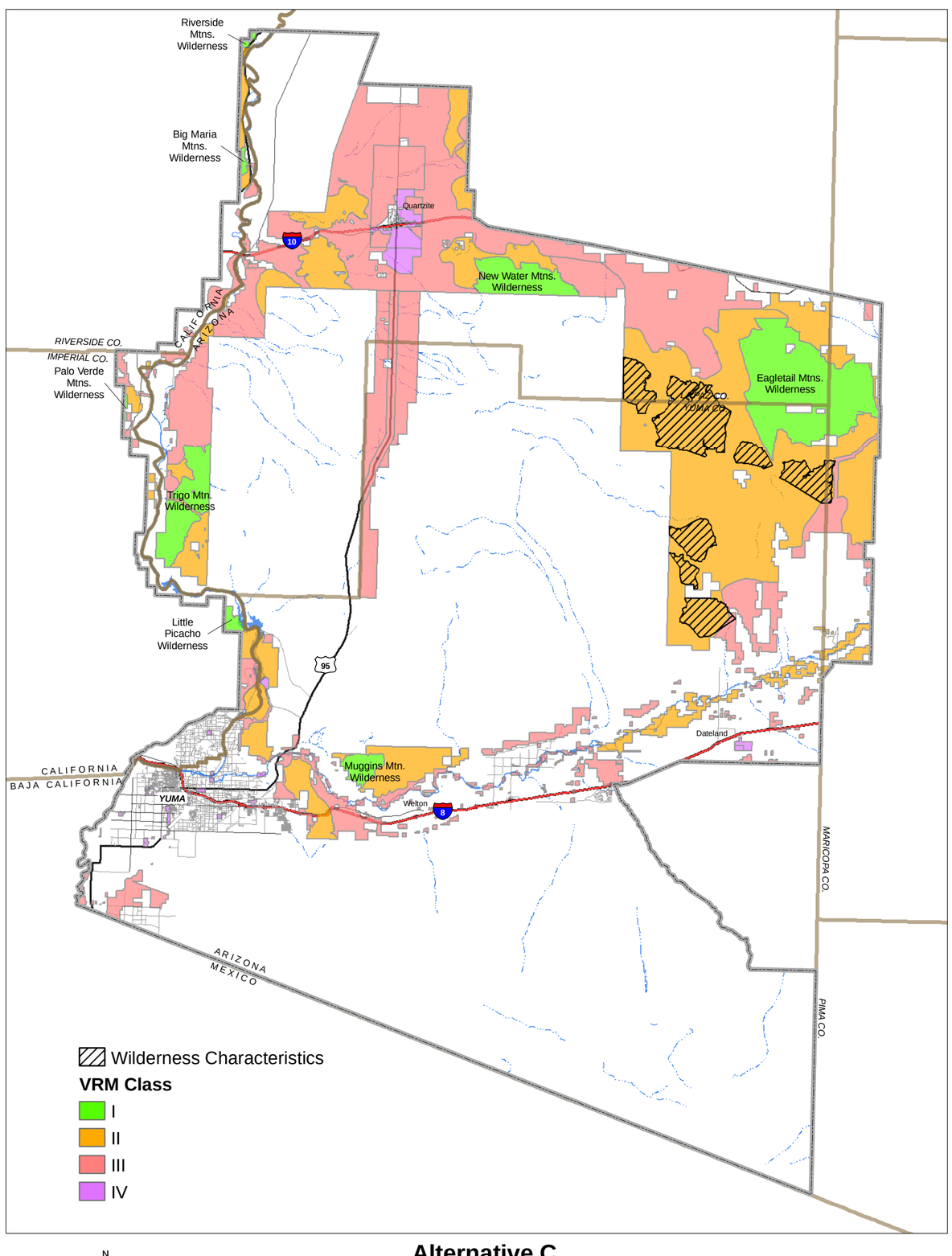

Alternative C

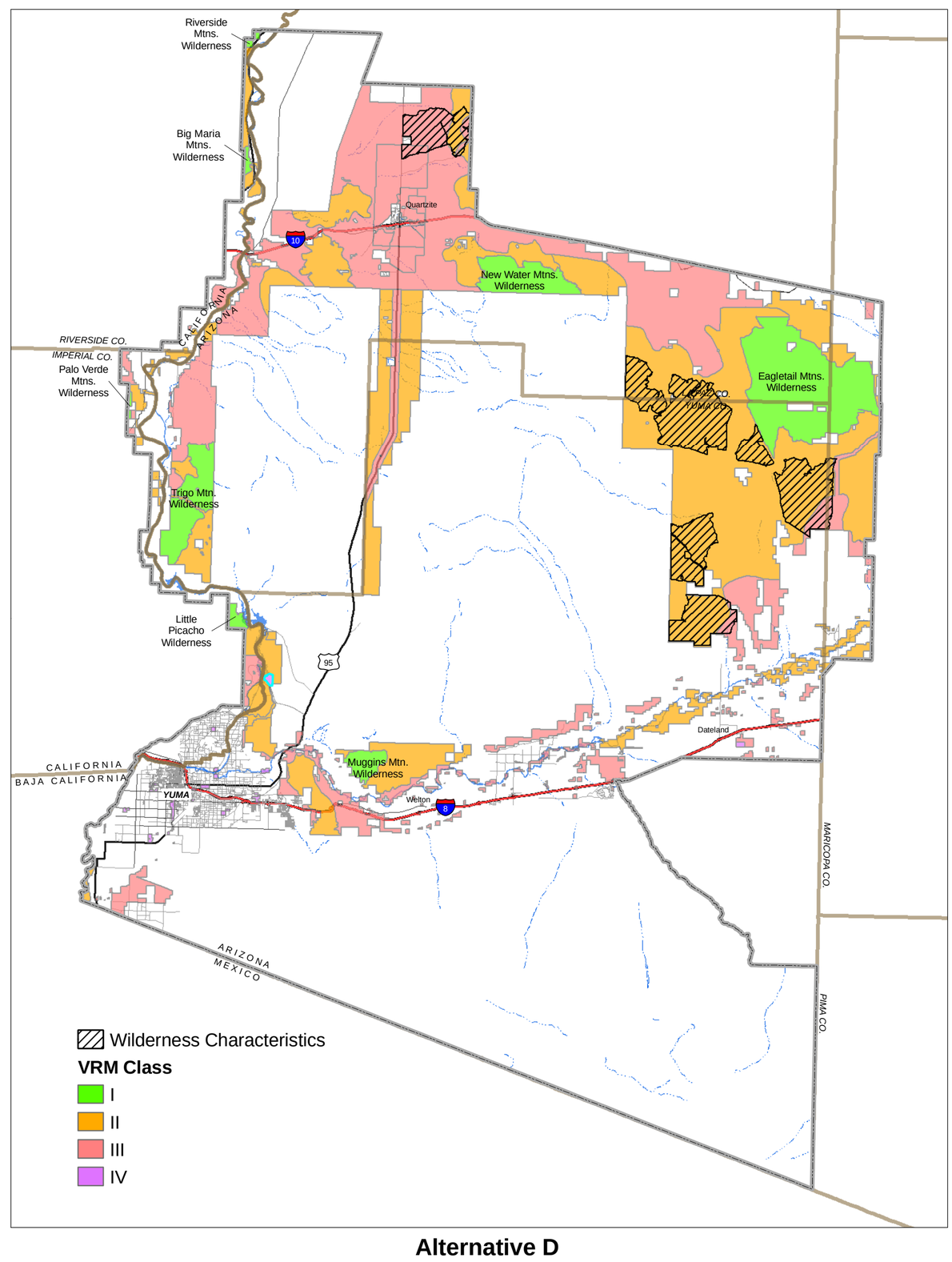

Alternative D

N
W E
S
0 5 10 20 Miles

No warranty is made by the Bureau of Land Management (BLM) for use of data for purposes not intended by BLM.

Yuma Field Office Boundary
County Boundary
Interstate
Primary Paved
Secondary Paved
Stream

Lands with Wilderness Characteristics and Visual Resource Management Alternatives Analysis
Yuma RMP Planning Area, Arizona
FIGURE X