Recreation Management Areas

BLM\YumaRMP\arcmap\alternative_wrk\Meeting_22x34_alternative_srma_erma.mxd

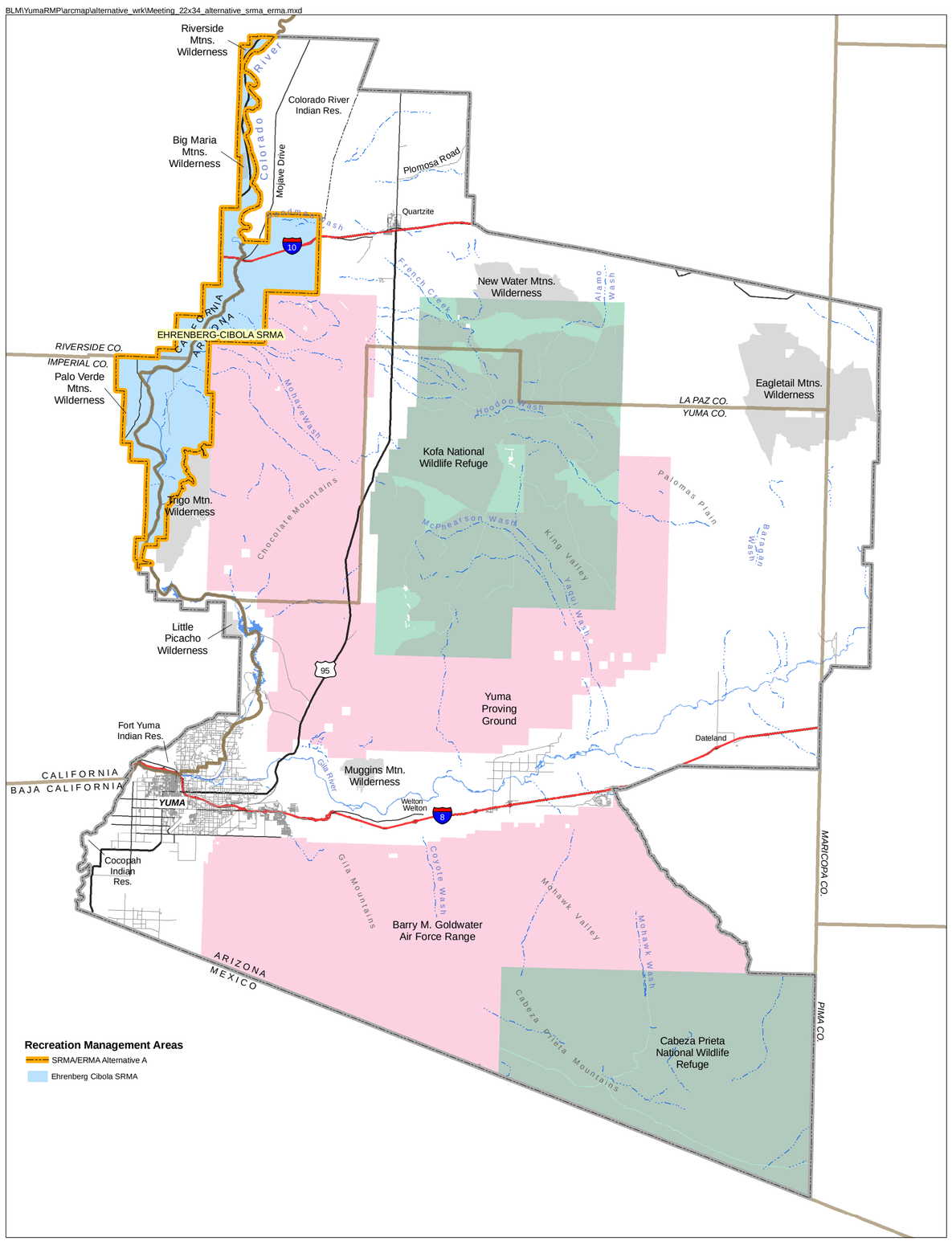

Alternative A

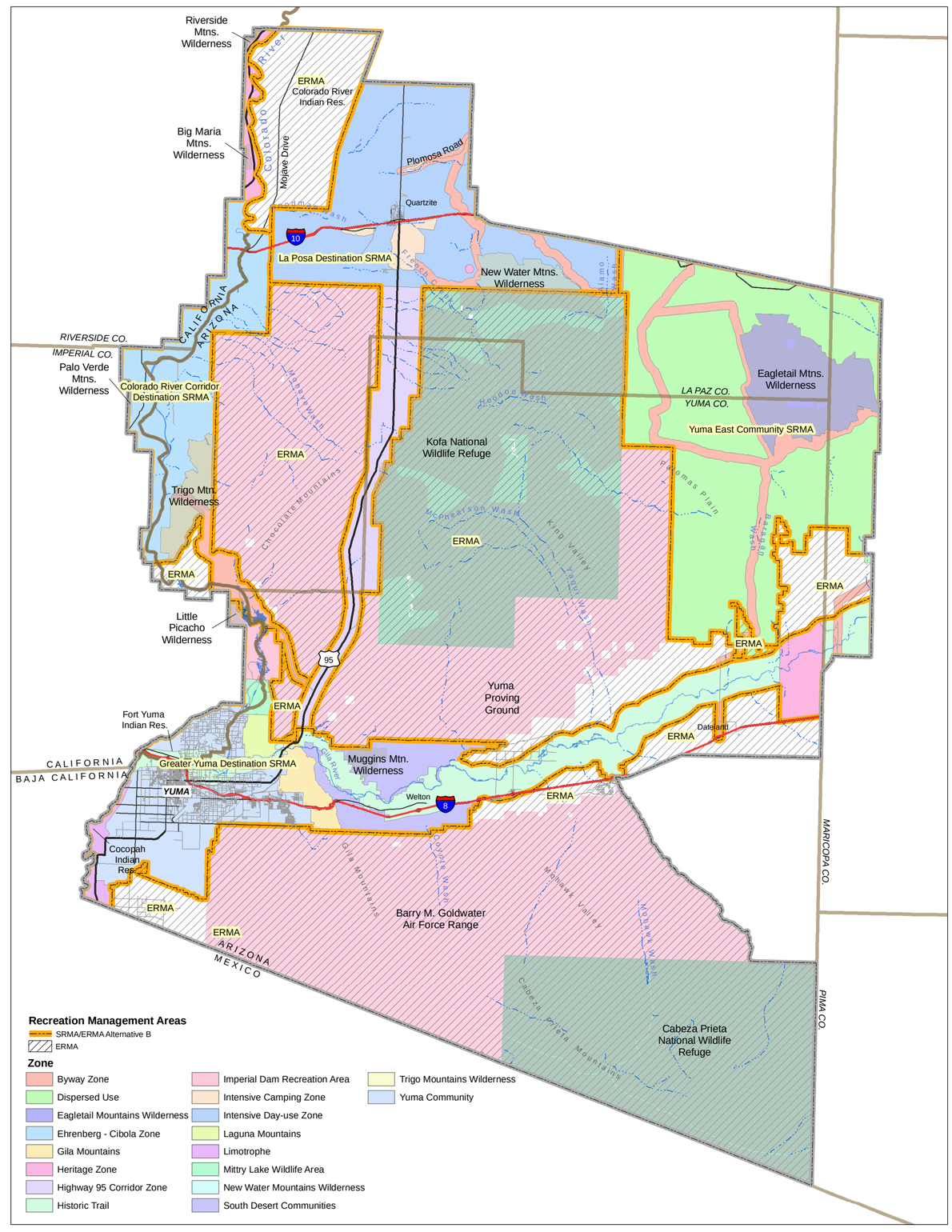

Alternative B

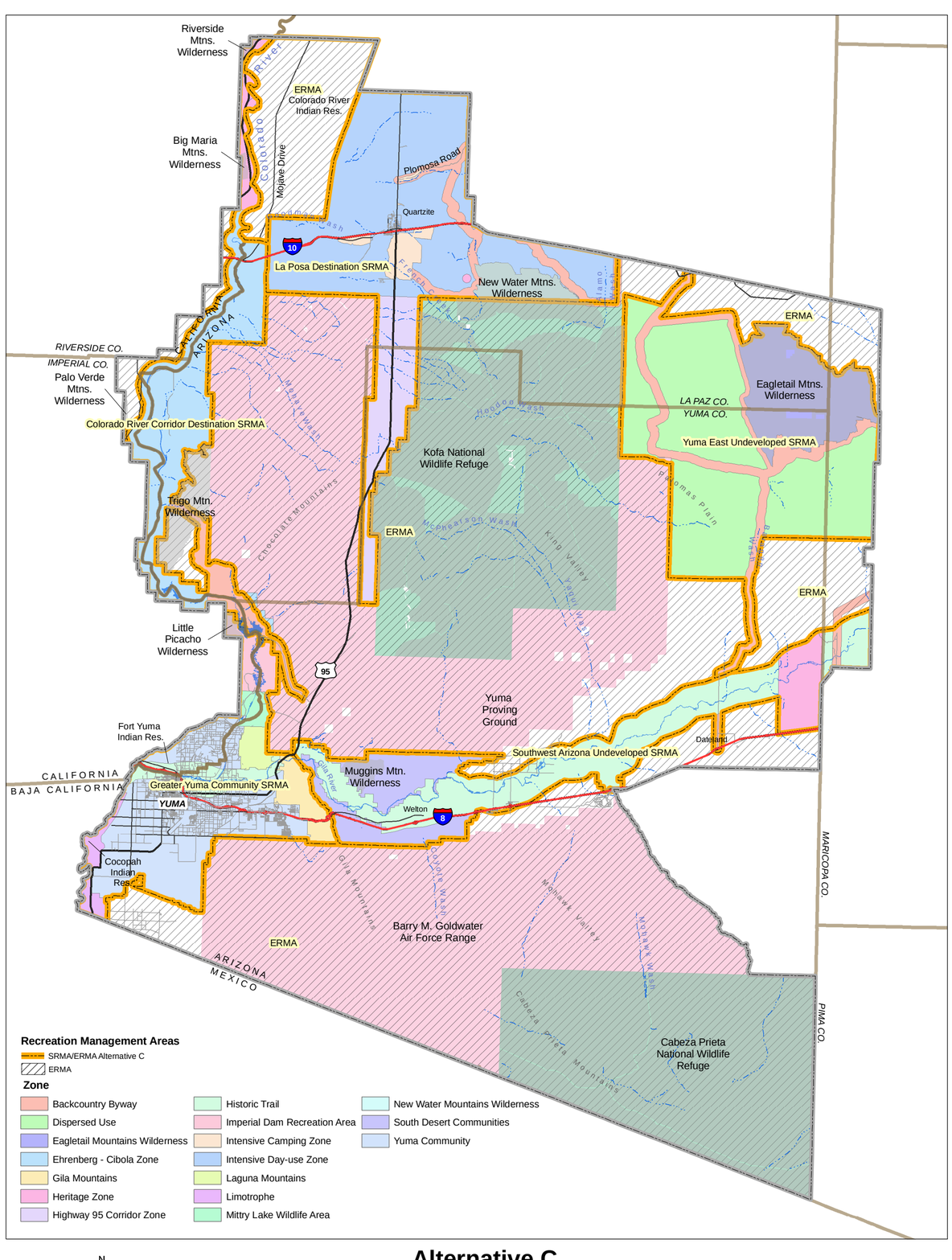

Alternative C

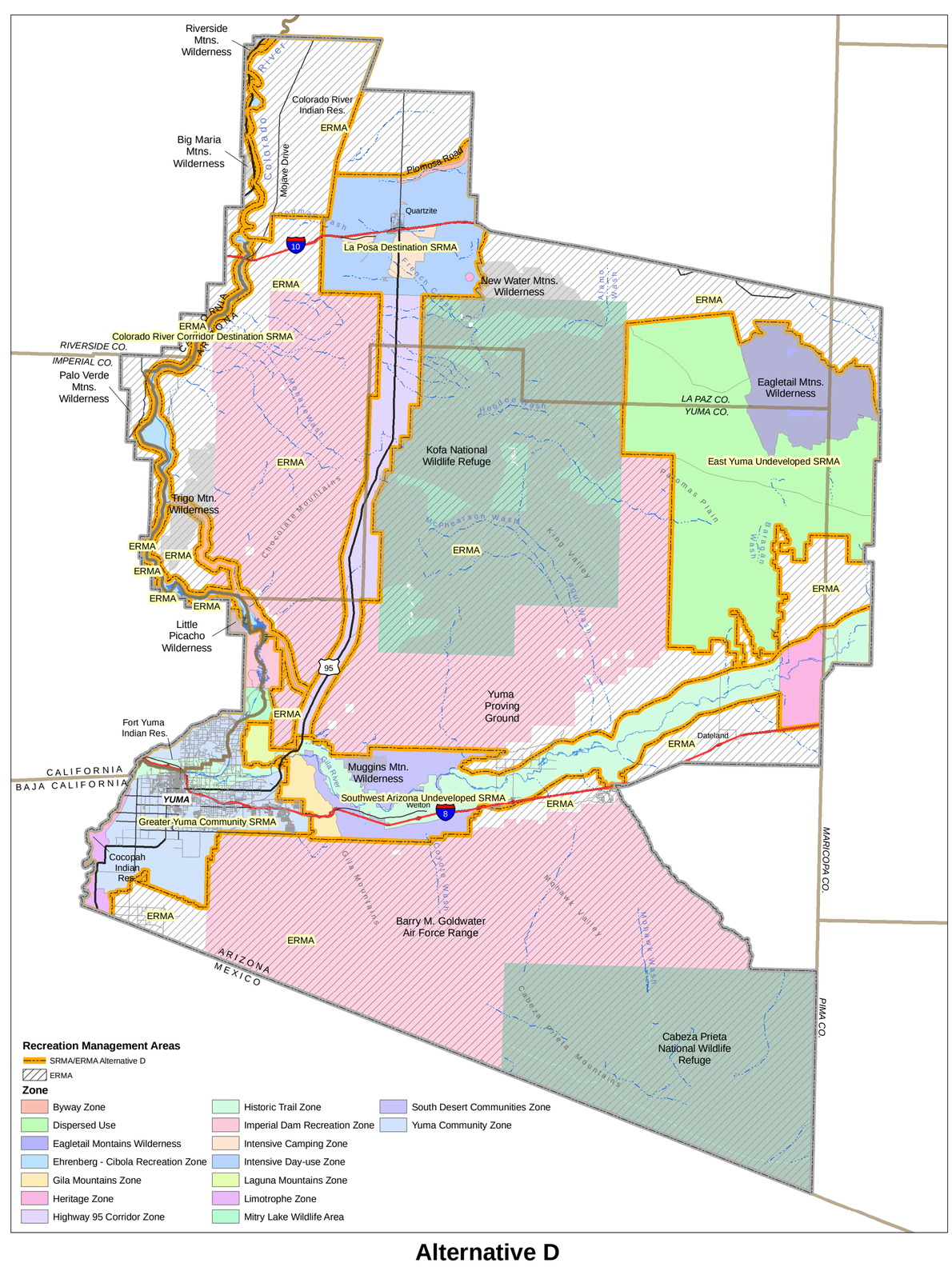

Alternative D

N W E S

0 5 10 20 Miles

No warranty is made by the Bureau of Land Management (BLM) for use of data for purposes not intended by BLM.

Yuma Field Office Boundary
County Boundary
Wilderness Areas

Interstate
Primary Paved
Secondary Paved
Stream

Surface Management Within ERMAs
Military
FWS

Recreation Management Area
Alternatives Analysis
Yuma RMP Planning Area, Arizona
FIGURE X