Transportation and Public Access

BLM\YumaRMP\arcmap\alternative_wrk\Meeting_22x34_alternative_ohv.mxd

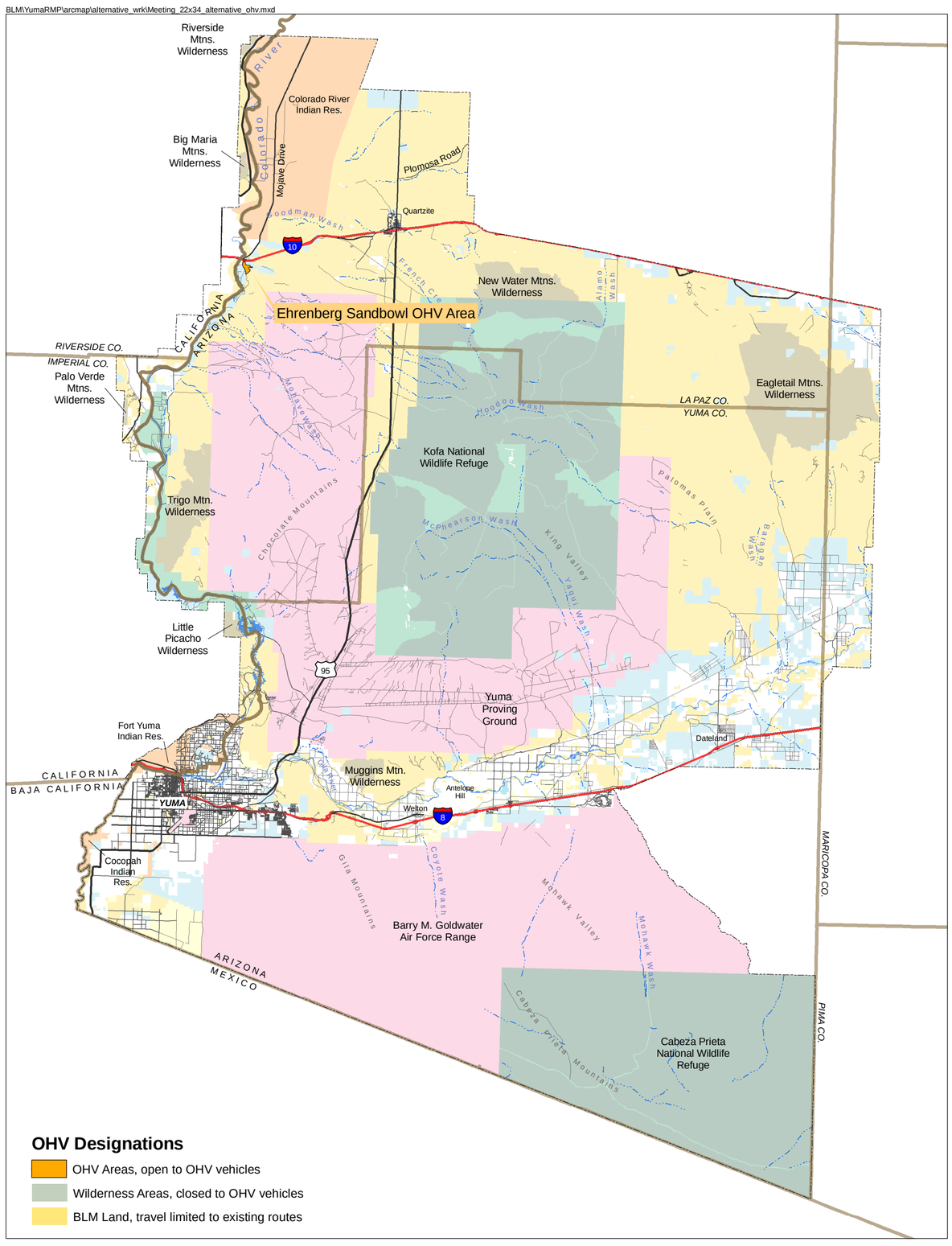

Alternative A

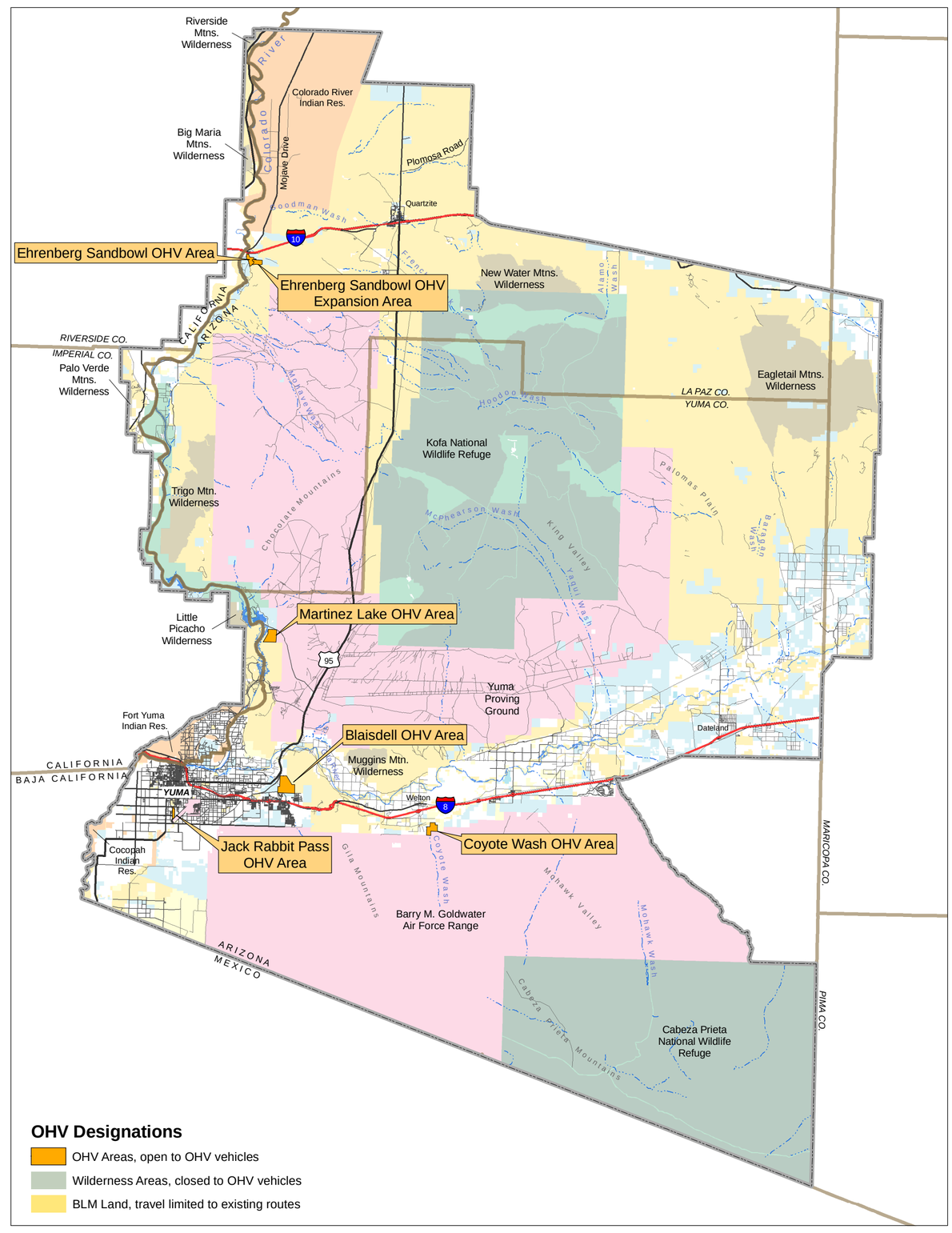

Alternative B

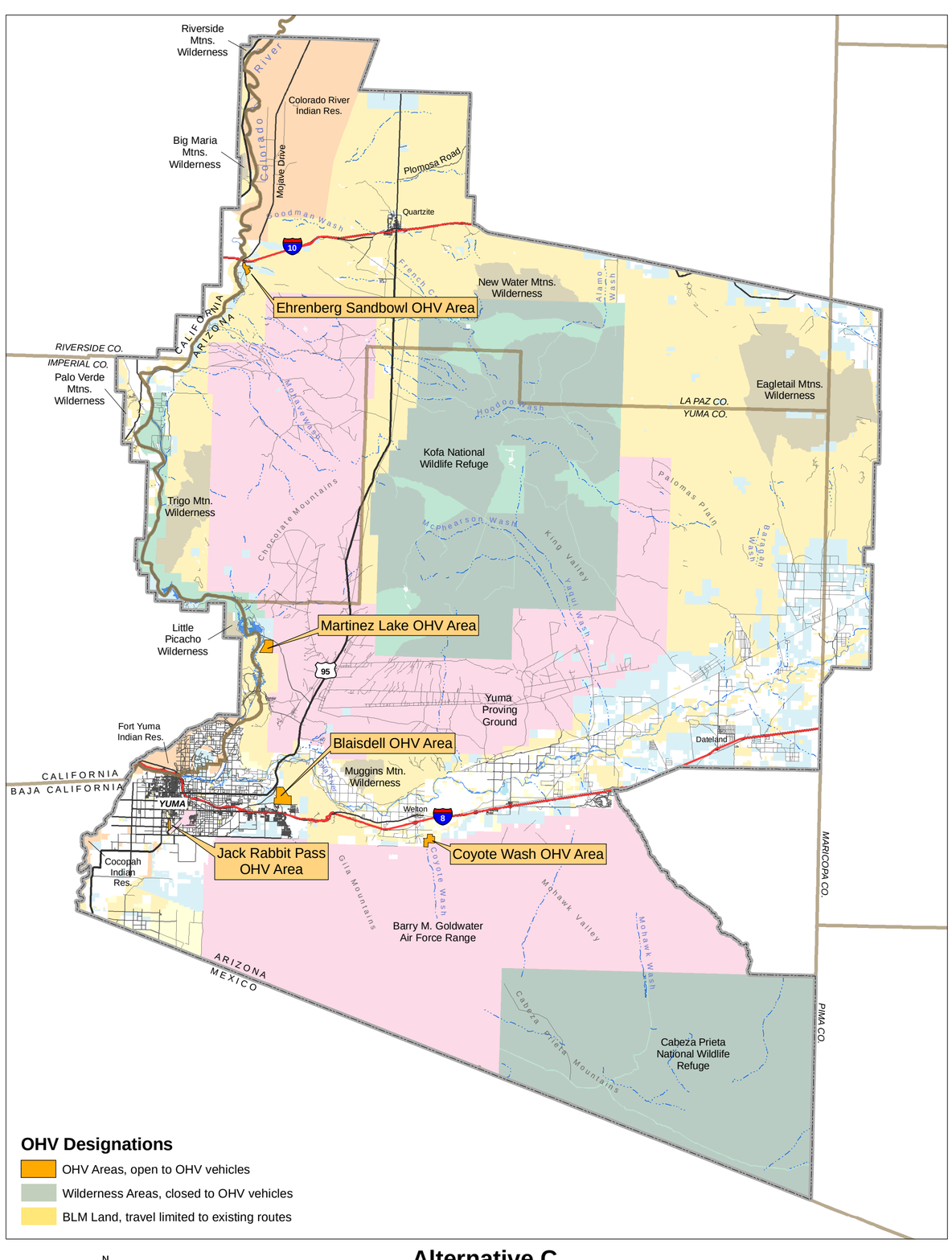

Alternative C

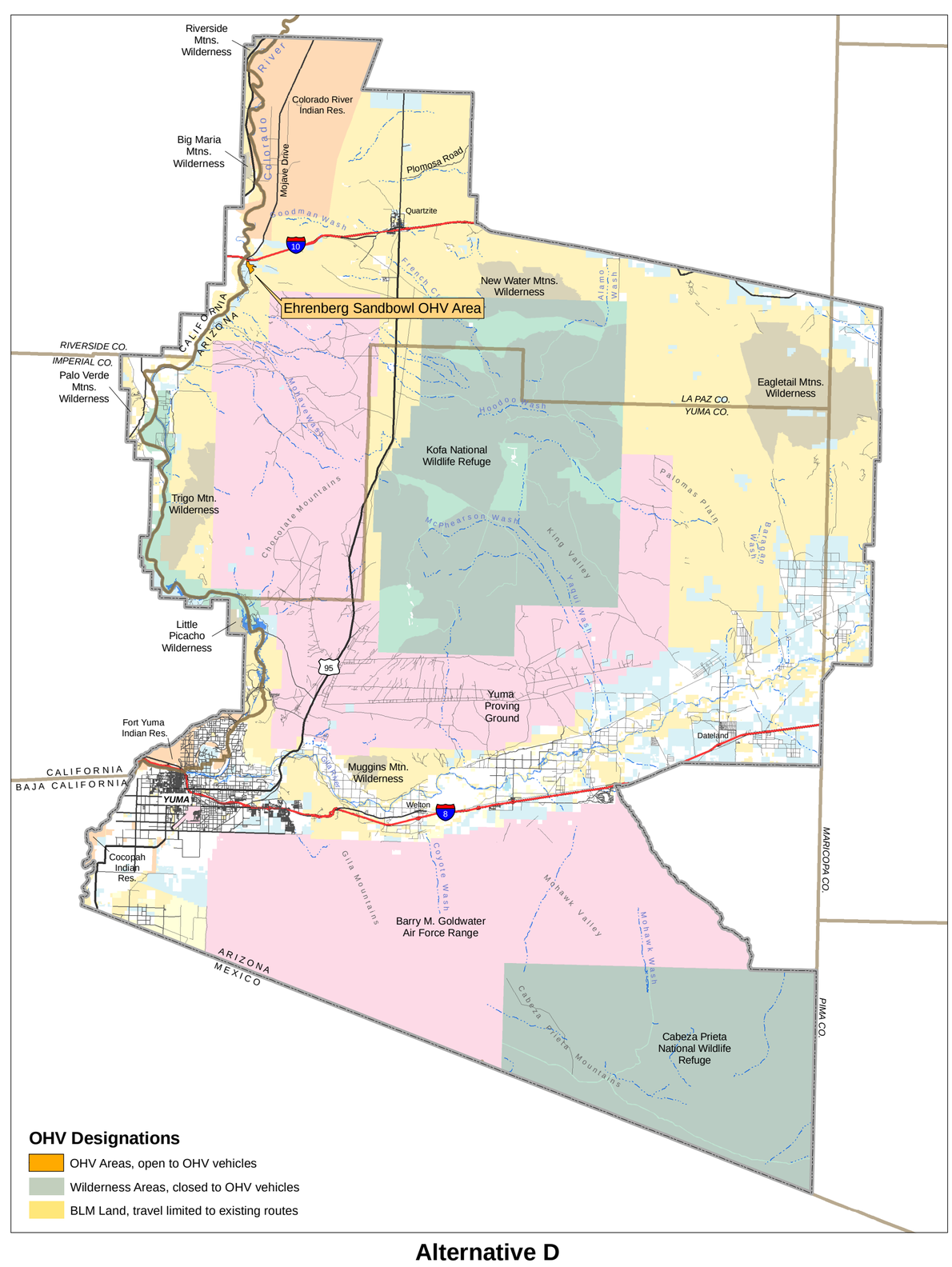

Alternative D

N
W E
S

0 5 10 20 Miles

No warranty is made by the Bureau of Land Management (BLM) for use of data for purposes not intended by BLM.

- Yuma Field Office Boundary
- County Boundary
- Wilderness Areas
- Interstate
- Primary Paved
- Secondary Paved
- Stream
- BLM
- BOR
- County Lands
- FWS
- Indian Lands
- Military
- Private-Other
- State
- State Wildlife Area
- USFS

Off-Road Vehicle Travel Management Plans
Alternatives Analysis
Yuma RMP Planning Area, Arizona
FIGURE X