Pol

ATS-09-526

NOTICE OF STAKING

(NOT TO BE USED IN PLACE OF Application of Permit to Drill Form 3160-3)

6. Lease Number
120908
NM-~~92189~~

1. Oil Well [X] Gas Well [ ] Other (Specify)

7. If Indian, Alottee or Tribe Name
---

2. Name of Operator
OGX RESOURCES, LLC.
P. O. BOX 2064
MIDLAND, TEXAS 79702
JEFF BIRKELBACH 432-685-1287

8. Unit Agreement Name
---

3. Name of Specific Contact Person:
TIERRA EXPLORATION, INC. JOE T. JANICA
P.O. BOX 2188
HOBBS, NEW MEXICO 88241
OFFICE PH. 505-391-8503 CELL. 505-390-1598

9. Farm or Lease Name
PADUCA "30" FEDERAL

4. Address & Phone No. of Operator or Agent
OGX RESOURCES, LLC.
P.O. BOX 2064
MIDLAND, TEXAS 79702
JEFF BIRKELBACH 432-685-1287

10. Well No.
1

11. Field or Wildcat Name
EAST COTTON DRAW

5. Surface Location of Well
Surface 1980' FNL & 1980' FEL
BHL 330' FSL & 1980' FEL

12. Sec., T., R., M., Blk and Survey or Area
SECTION 30 T24S-R32E

15. Formation Objective (s)	17. Estimated Well Depth	13. County, Parish	14. State
B BONE SPRING	MD- 14,427' TVD- 11,650'	LEA CO.	NEW MEXICO

17. Additional Information (as appropriate; shall include surface owner's name, address and, if known, telephone number

The surface and minerals are owned by The U. S. DEPARTMENT OF INTERIOR and is administered by THE BUREAU OF LAND MANAGEMENT .

18. Signed Joe T. Janica Title Permit Eng. Date 07/21/09

Note: Upon receipt of this Notice, the Bureau of Land Management (BLM) will schedule the date of the onsite predrill inspection and notify you accordingly. The location must be staked and access road must be flagged prior to the onsite.

Bureau of Land Management
RECEIVED
JUL 22 2009
Carlsbad Field Office
Carlsbad, NM

SHL - SWNE-G
BHL - SWSE-O
BLM
NO-POTASH
NO-POD
Med-CK

Operators must consider the following prior to the onsite:

1) H_2S Potential
2) Cultural Resources (Archeology)
3) Federal Right of Way or Special Use Permit

"Todd-Fed."
Devon Ener. to base of Sil. Dev.
"Todd-Fed"
"Todd-Fed"
"Todd-Fed"
"Cont'l Fed."
U.S.

Pogo Prod. Sterling Silver-Fed. Prod. 43744
Pogo Prod. Sterling Silver-Fed
Pogo Prod. Sand Dunes-Fed.
Pogo Prod.
Pogo Cal-Mon
"Cal-Mon"
Pogo Sunrance Fed.
Devon Ener. T-C (O-A-Y) K 962
"Todd 36 St."
U.S. 15.5
State
XTO Ener.
Chevron SDE-Fed.
"SDE-Fed"
U.S.
Harvard Pet. Y-1611
"State"
Falcon 32 St.
State M.I.
U.S.'S'
TRIPLE DRAW

Pogo Prod. etal 55142
McClellan Jennings-Fed. Del. Disc.
Yates Jones Ach. Fed. TD4805
Sterling Silver-Fed.
Chesapeake (Devon Ener.) Yates Pet., etal
Pogo Prod. (CNG Prod., etal) 69369
"Sundance Fed."
"Sotal Fed."
Devon
Dominion 1/2, etal
Devon SFS Zia "C" Fed.
"Mesa Verde-Fed"
State Pioneer Inc. (5)
"Nafta-Fed."
Dominion 89174 775
Echo Prod.
Allen Co., etal
Max Wilson Gulf Fed. TD4995
U.S.
MESA VERDE

Pogo Prod. Sundance-Fed.
Chesapeake 29234
Chesapeake 7089S
Chesapeake (Concho Expl.) Lotos-Fed.
"Full House 10 Fed."
Chesapeake 29234
Chesapeake 64504
"Lotus-Fed."
Merit Ener. Chesapeake HBP 29234
Chesapeake below 9500 NE/4
Coquina El Paso-Fed. Del. Disc.
Santa Fe Ener. Heavy Metal-Fed.
Bran Oil Bran-Bettis-Fed.
"Lotos-Fed."
Devon
68084
"Mesa Verde-Fed."
EOG Res. Pogo Prod. 60% 55953
Meridian Jack Tank-Fed.
Pogo Prod. 60% EOG Res. HBP 55953
EOG Res. (Pogo Prod. 60%) 50817
"Nafta-Fed."
EOG Res. HBP 55953
EOG Res 6-1-2004 93212 115
U.S.
SAND DUNES SO.

Chesapeake 56741
"Lotos Fed."
Chesapeake Royal Flush Fed.
(Chalfant) 5-1-2014 111960 2,300
Chalfant 5-1-2014 111960 2,300
C.M. Douglas 5-1-2016 116044 $475
J. Bar Cane 11-1-2015 114979 300
Santa Fe Ener. Heavy Metal
TD 12000
POKER LAKE
J. Bar Cane 5-1-2015 113965 $750
Pogo bel. 8820
Pogo Prod. 60% EOG Res. HBP 66925
Millennium Ener. HBP 16558
Pogo Prod. 60% EOG Res HBP 66925
Yates Pet., etal V-4095
"ABU"
"Double-St"
State M.I. U.S. (5)
COTTON DRAW

SRBI OEG 0506 HBP
Yates Poker Bix
Bass Ent. Poker (K.Ut.) Del. Disc.
R.L. Harrison, etal 12-1-60(2) 0508
Pauley Pet. 1/2
"Poker Lake"
Yates Pet. etal 4-12-2000
W.M. Snyder
Yates Pet. etal 55947
Coquina Snyder TD 4624 D/A 9-27-78
(J. Yates) Yates Pet., etal 37.5% 7-1-94 57274
Yates Pet. Haracz-Fed. TD 8540
Haracz AMO Fed
Texaco Hefflin Fed
Peggy Yates, etal 57294
Yates Pet. Haracz-Fed. (Bn. Sprgs. Disc.)
Phillips Pet. 6-1-2003 90505 250
Millennium Ener. HBP 16558
MIDLAND MAP
COTTON DRAW

SRBI OEG 0522
Bass Ent. (P.R. Bass) Poker (K.Ut.) Del. Disc.
Pauley Pet. 1-1-61(2) 0543
Pauley Pet. 12-1-60(2) 01181
R.L. Harrison, etal 12-1-60(2) 012121 XTO En.
Marbob Bet-Net-Fed.
Harrington Pet. R.L. Harrison, etal 012121 (XTO En.)
Devon 1/2 SDG Res. 89055
(Texaco) Bet-Net-Fed.
Devon 92189
Santa Fe Snyder Fed.
Union Pedusco-Fed. Merr. Disc. 6-1-10-15
Phillips Pet. 90505 250
G.P. Miller 9-1-2012 108968 60
Millennium Ener. HBP 16553
Exxon Fed. TD 9715
DOUBLE X W

Guadalupe Oper. (P.R. Bass, etal) 030454
Devon Ener. 9-1-69(3) 031485 XTO En.
Poker Lake Ut.
Devon Ener. XTO En. HBU 036579
Devon Ener. HBU 031362
(Devon Ener.) XTO En. 036579
R.L. Harrison, etal 12-1-60(2) 012121 XTO En.
(Texaco) Cotton Dr. Ut. Atoka Disc. (Morrow 6 Mil.) TD 15060
9 Mil.
Devon Ener. HBU 036579
XTO En. (Devon Ener.) (Pauley Pet., 1/2)
Chevron Cotton Draw Del. Disc.
E-9127 HBU
Devon Ener. 3-16-59 E-2128
Devon SFS 12-1-2003 92189 260
Exile O&G 11-1-2006 V-6428 52
Exile O&G 11-1-2006 V-6428 15
State M.I. U.S. (5)
Devon Ener. 5-1-2015 113964 $390
Sahara Oper. (Texaco) Cotton Draw Unit Del. Disc. 1.5 Mil.
Devon Ener. 6-1-70(2) 054831 HBU
U.S.M.I.
Richard Fabbrini
U.S.

Richardson Oil HBU 030457
Bass Ent. 1/2
Devon Ener. HBU 041625
XTO En. (Devon Ener.) (Texaco) Cotton Draw Del. Disc. 1.5 Mil.
COTTON DRAW UNIT (Texaco)
XTO En. 0508
Devon En. HBU 061863 Chevron, 1/2
Devon Ener. HBU 061863 Chevron, 1/2
G.P. Miller 9-1-2012 108969 120
Devon Ener. HBU 061863 Chevron, 1/2
Sahara Oper. (Chevron & Devon Ener.) 054031

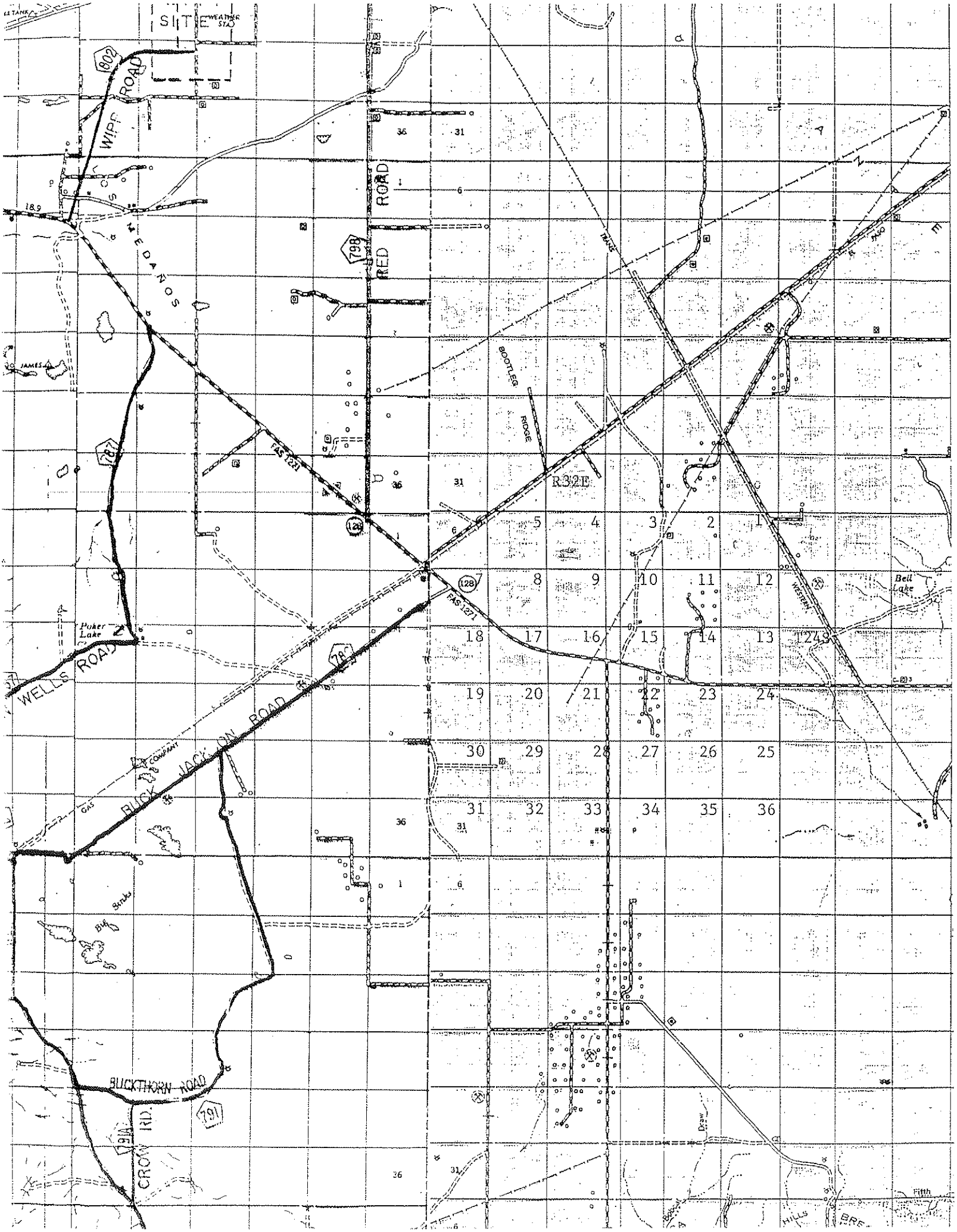
SITE
WEATHER STA
802
WIPP ROAD
LOS MEDAÑOS
18.9
798
RED ROAD
JAMES
787
FAS 1221
128
BOOTLEG RIDGE
R32E
5 4 3 2 1
7 8 9 10 11 12
18 17 16 15 14 13 T24S
19 20 21 22 23 24
30 29 28 27 26 25
31 32 33 34 35 36
Poker Lake
WELLS ROAD
BUCK JACKSON ROAD
COMPANY
GAS
Big Sinks
Bell Lake
WESTERN
BUCKTHORN ROAD
791
791A
CROW RD.
Draw
Fifth
HILLS

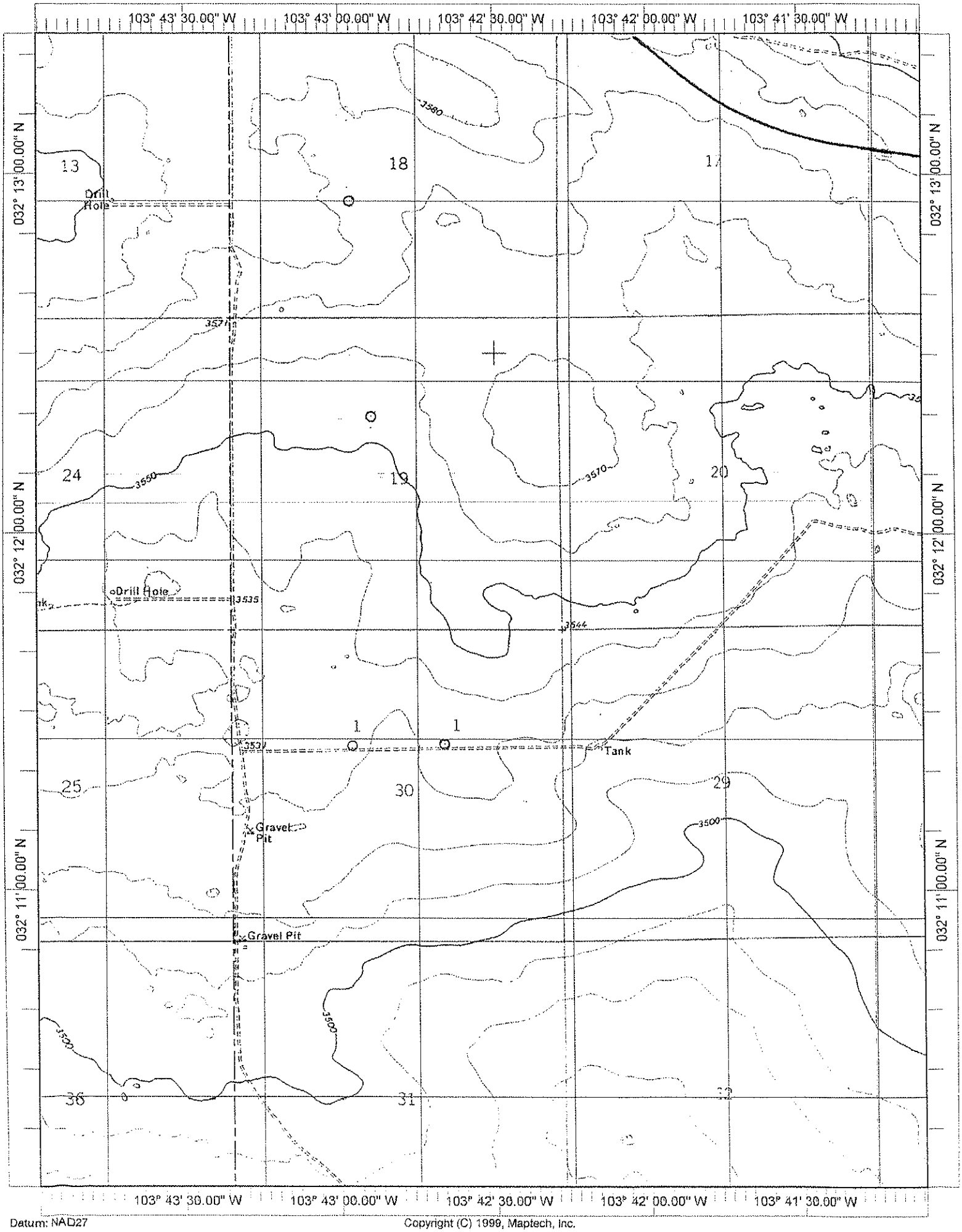

Datum: NAD27

Copyright (C) 1999, Maptech, Inc.

UNITED STATES DEPT OF INTERIOR

BUREAU OF LAND MANAGEMENT

BOND ABSTRACT

BLM BOND NO: NMB000244
DOCUMENT ID: 8141
CASE TYPE: 310434 O&G BOND ALL LANDS

DISPOSITION: ACCEPTED

NAME AND ADDRESS OF BOND PARTIES

B20040371 BONDED PRINCIPAL
OGX RESOURCES LLC
PO BOX 2064
MIDLAND TX 79702

NAME AND ADDRESS OF SURETY PARTIES

SERIAL NUMBER(s):

BOND AREA: STATEWIDE
TYPE OF LAND: FEDERAL-ALL RIGHTS
BOND TYPE: LETTER OF CREDIT

STATES COVERED: NM
BOND AMOUNT:$25,000

BONDED ACTIVITY/PURPOSE

GENERAL LSE/DRILLING

COMMODITY(IES)

OIL & GAS L

ACTION CODE	ACTION DATE	ACTION TAKEN	ACTION REMARKS	PENDING
468	10/25/2004	BOND FILED		NM92100
469	10/28/2004	BOND ACCEPTED	EFF 04/25/2004+	
974	10/28/2004	AUTOMATED RECORD VERIF	GAG	

GENERAL REMARKS

LINE #	REMARK
001	LOC FROM WEST TEXAS NATIONAL BANK, 6 DESTA DRIVE, SUITE 2400,
002	MIDLAND, TX 79705.

BUREAU OF LAND MANAGEMENT
CASE RECORDATION
(LIVE) SERIAL REGISTER PAGE

Run Date/Time: 07/23/09 09:12 AM

01 12-22-1987;101STAT1330;30USC181 ET SEQ
Case Type 312021: O&G LSE COMP PD -1987
Commodity 459: OIL & GAS L
Case Disposition: AUTHORIZED Case File Juris:

Total Acres 1,891.720

Serial Number NMNM-- - 120908

Serial Number: NMNM-- - 120908

Name & Address			Int Rel	%Interest
OGX RESOURCES LLC	400 N MARIENFELD #200	MIDLAND TX 79701	LESSEE	100.000000000

Serial Number: NMNM-- - 120908

Mer Twp Rng	Sec	SType	Nr Suff	Subdivision	District/Resource Area	County	Mgmt Agency
23 0240S 0320E	029	ALIQ		NE,W2,W2SE;	CARLSBAD FO	LEA	BUREAU OF LAND MGMT
23 0240S 0320E	030	ALIQ		E2,E2W2;	CARLSBAD FO	LEA	BUREAU OF LAND MGMT
23 0240S 0320E	030	LOTS		1-4;	CARLSBAD FO	LEA	BUREAU OF LAND MGMT
23 0240S 0320E	031	ALIQ		E2,E2W2;	CARLSBAD FO	LEA	BUREAU OF LAND MGMT
23 0240S 0320E	031	LOTS		1-4;	CARLSBAD FO	LEA	BUREAU OF LAND MGMT

Serial Number: NMNM-- - 120908

Act Date	Code	Action	Action Remarks	Pending Office
05/30/2008	387	CASE ESTABLISHED	200807026;	
06/30/2008	299	PROTEST FILED	SUSAN H BELL;	
07/01/2008	299	PROTEST FILED	WESTERN ENVR LAW CTR;	
07/01/2008	299	PROTEST FILED	WILD EARTH GUARDIANS;	
07/16/2008	191	SALE HELD		
07/16/2008	267	BID RECEIVED	$3027200.00;	
09/08/2008	298	PROTEST DISMISSED	SUSAN H BELL;	
10/24/2008	298	PROTEST DISMISSED	WILD EARTH GUARDIANS;	
10/31/2008	237	LEASE ISSUED		
10/31/2008	298	PROTEST DISMISSED	WESTERN ENVR LAW CTR;	
10/31/2008	974	AUTOMATED RECORD VERIF	BTM	
11/01/2008	496	FUND CODE	05;145003	
11/01/2008	530	RLTY RATE - 12 1/2%		
11/01/2008	868	EFFECTIVE DATE		
11/17/2008	042	CASE SENT TO	RROMERO;	
10/31/2018	763	EXPIRES		

Serial Number: NMNM-- - 120908

Line Nr	Remarks
02	STIPULATIONS ATTACHED TO LEASE:
03	NM-11-LN SPECIAL CULTURAL RESOURCE
04	SENM-S-15 WILDLIFE HABITAT PROJECTS
05	SENM-S-19 PLAYAS AND ALKALI LAKES
06	SENM-S-22 PRAIRIE CHICKENS

NO WARRANTY IS MADE BY BLM
FOR USE OF THE DATA FOR
PURPOSES NOT INTENDED BY BLM

BUREAU OF LAND MANAGEMENT
CASE RECORDATION
(LIVE) SERIAL REGISTER PAGE

Run Date/Time: 07/23/09 09:12 AM

01 12-22-1987;101STAT1330;30USC181 ET SEQ
Case Type 312021: O&G LSE COMP PD -1987
Commodity 459: OIL & GAS L
Case Disposition: AUTHORIZED Case File Juris:

Total Acres 1,891.720

Serial Number NMNM-- - 120908

Serial Number: NMNM-- - 120908

Name & Address			Int Rel	%Interest
OGX RESOURCES LLC	400 N MARIENFELD #200	MIDLAND TX 79701	LESSEE	100.000000000

Serial Number: NMNM-- - 120908

Mer Twp Rng	Sec	SType	Nr Suff	Subdivision	District/Resource Area	County	Mgmt Agency
23 0240S 0320E	029	ALIQ		NE,W2,W2SE;	CARLSBAD FO	LEA	BUREAU OF LAND MGMT
23 0240S 0320E	030	ALIQ		E2,E2W2;	CARLSBAD FO	LEA	BUREAU OF LAND MGMT
23 0240S 0320E	030	LOTS		1-4;	CARLSBAD FO	LEA	BUREAU OF LAND MGMT
23 0240S 0320E	031	ALIQ		E2,E2W2;	CARLSBAD FO	LEA	BUREAU OF LAND MGMT
23 0240S 0320E	031	LOTS		1-4;	CARLSBAD FO	LEA	BUREAU OF LAND MGMT

Serial Number: NMNM-- - 120908

Act Date	Code	Action	Action Remarks	Pending Office
05/30/2008	387	CASE ESTABLISHED	200807026;	
06/30/2008	299	PROTEST FILED	SUSAN H BELL;	
07/01/2008	299	PROTEST FILED	WESTERN ENVR LAW CTR;	
07/01/2008	299	PROTEST FILED	WILD EARTH GUARDIANS;	
07/16/2008	191	SALE HELD		
07/16/2008	267	BID RECEIVED	$3027200.00;	
09/08/2008	298	PROTEST DISMISSED	SUSAN H BELL;	
10/24/2008	298	PROTEST DISMISSED	WILD EARTH GUARDIANS;	
10/31/2008	237	LEASE ISSUED		
10/31/2008	298	PROTEST DISMISSED	WESTERN ENVR LAW CTR;	
10/31/2008	974	AUTOMATED RECORD VERIF	BTM	
11/01/2008	496	FUND CODE	05;145003	
11/01/2008	530	RLTY RATE - 12 1/2%		
11/01/2008	868	EFFECTIVE DATE		
11/17/2008	042	CASE SENT TO	RROMERO;	
10/31/2018	763	EXPIRES		

Serial Number: NMNM-- - 120908

Line Nr	Remarks
02	STIPULATIONS ATTACHED TO LEASE:
03	NM-11-LN SPECIAL CULTURAL RESOURCE
04	SENM-S-15 WILDLIFE HABITAT PROJECTS
05	SENM-S-19 PLAYAS AND ALKALI LAKES
06	SENM-S-22 PRAIRIE CHICKENS

NO WARRANTY IS MADE BY BLM
FOR USE OF THE DATA FOR
PURPOSES NOT INTENDED BY BLM

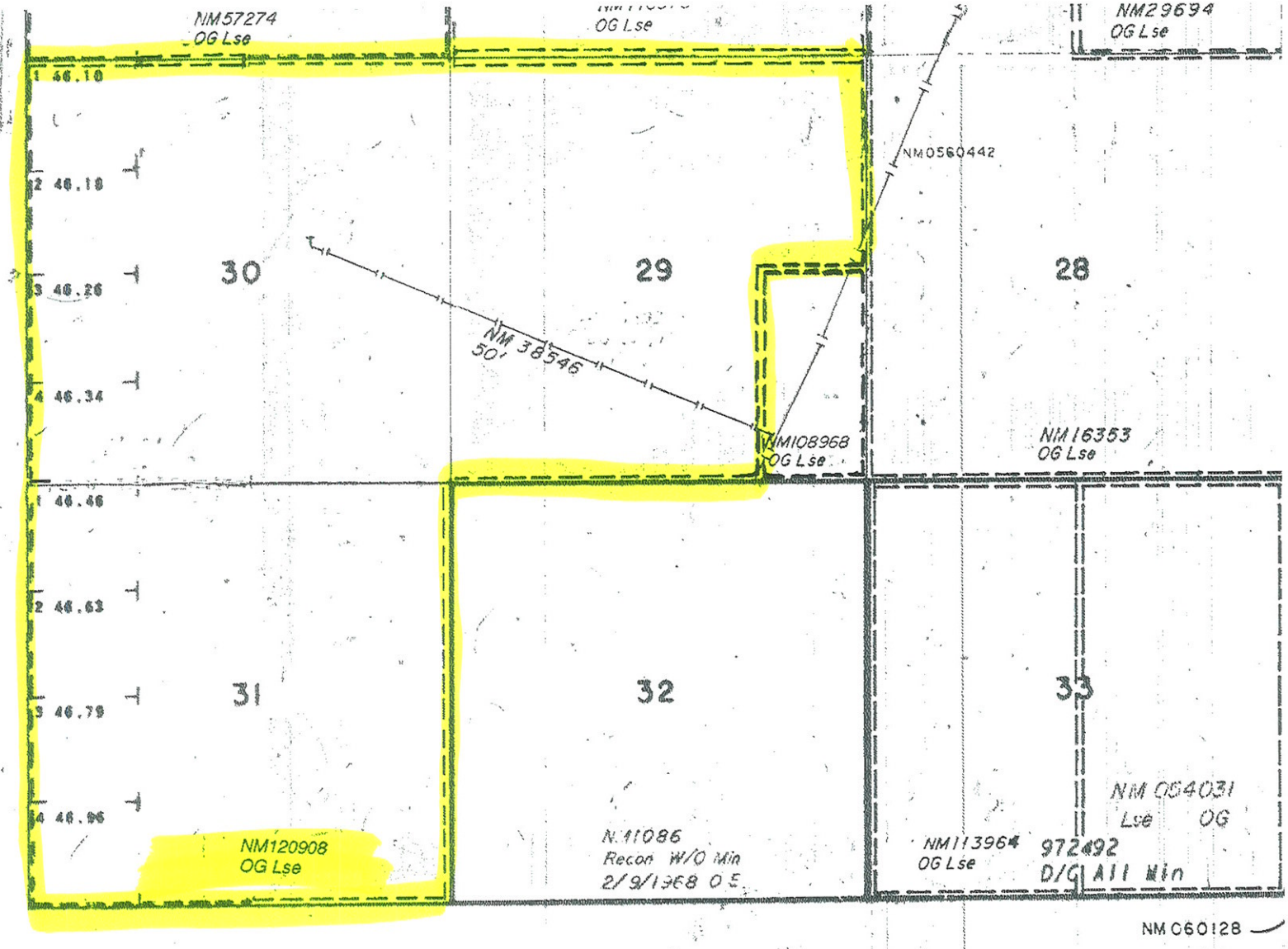
NM57274
OG Lse
OG Lse
NM29694
OG Lse
1 46.10
2 46.18
3 46.26
4 46.34
30
29
28
NM0560442
NM 38546
50'
NM108968
OG Lse
NM16353
OG Lse
1 46.46
2 46.63
3 46.79
4 46.96
31
32
33
NM 064031
Lse OG
NM120908
OG Lse
N.11086
Recon W/O Min
2/9/1968 O.E.
NM113964
OG Lse
972492
D/C All Min
NM060128

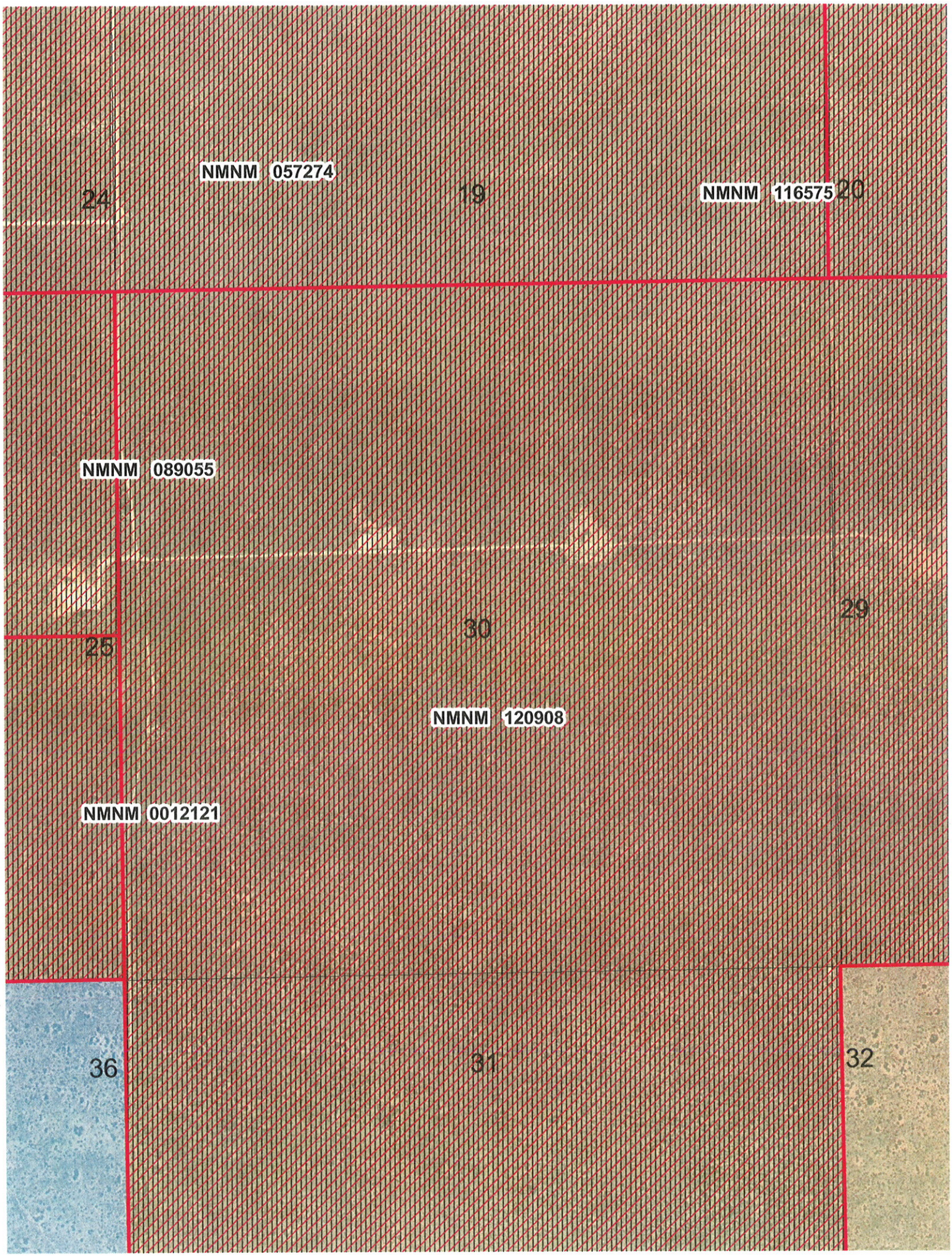
NMNM 057274
24
19
NMNM 116575
20
NMNM 089055
25
30
29
NMNM 120908
NMNM 0012121
36
31
32