u

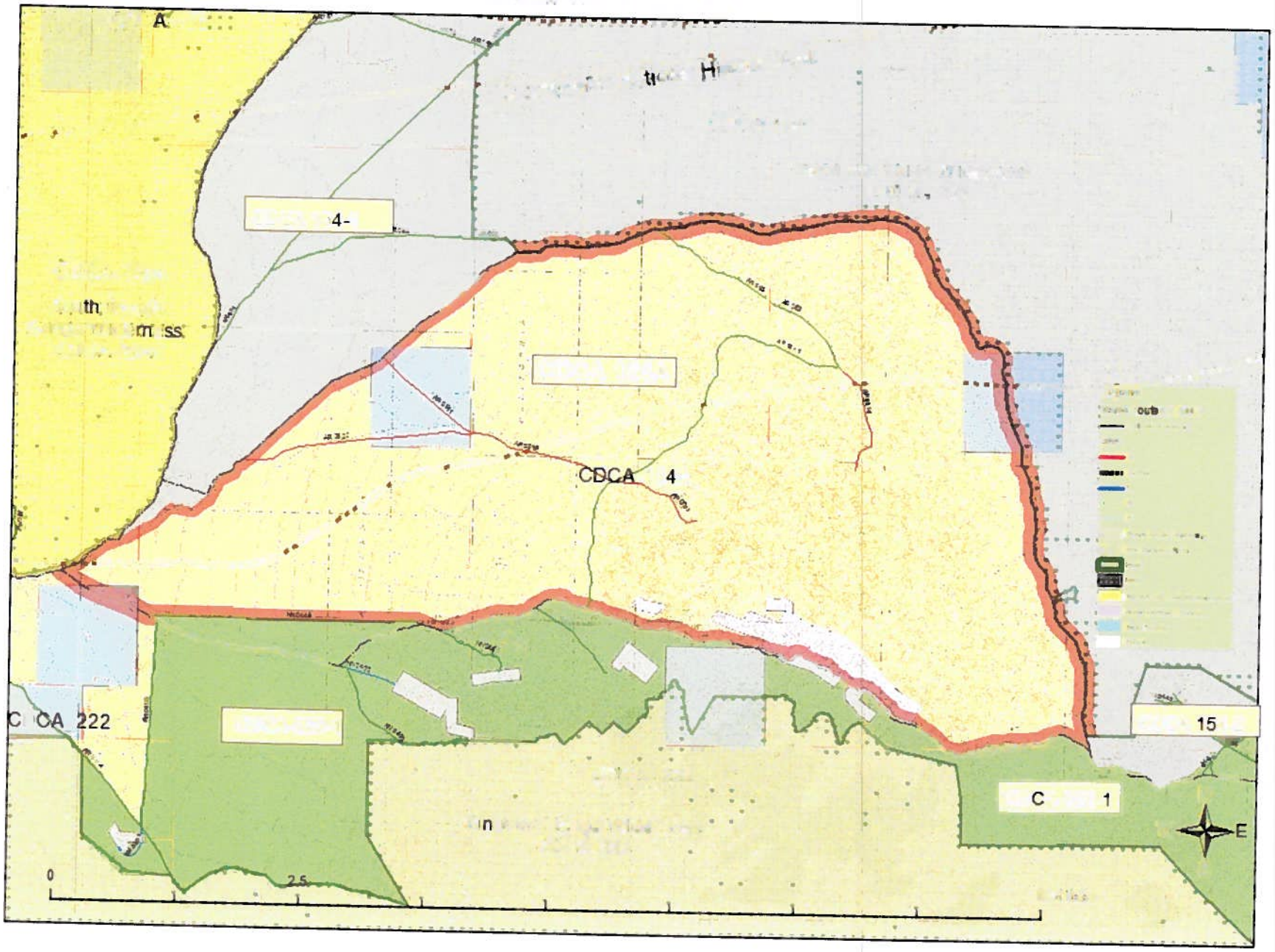

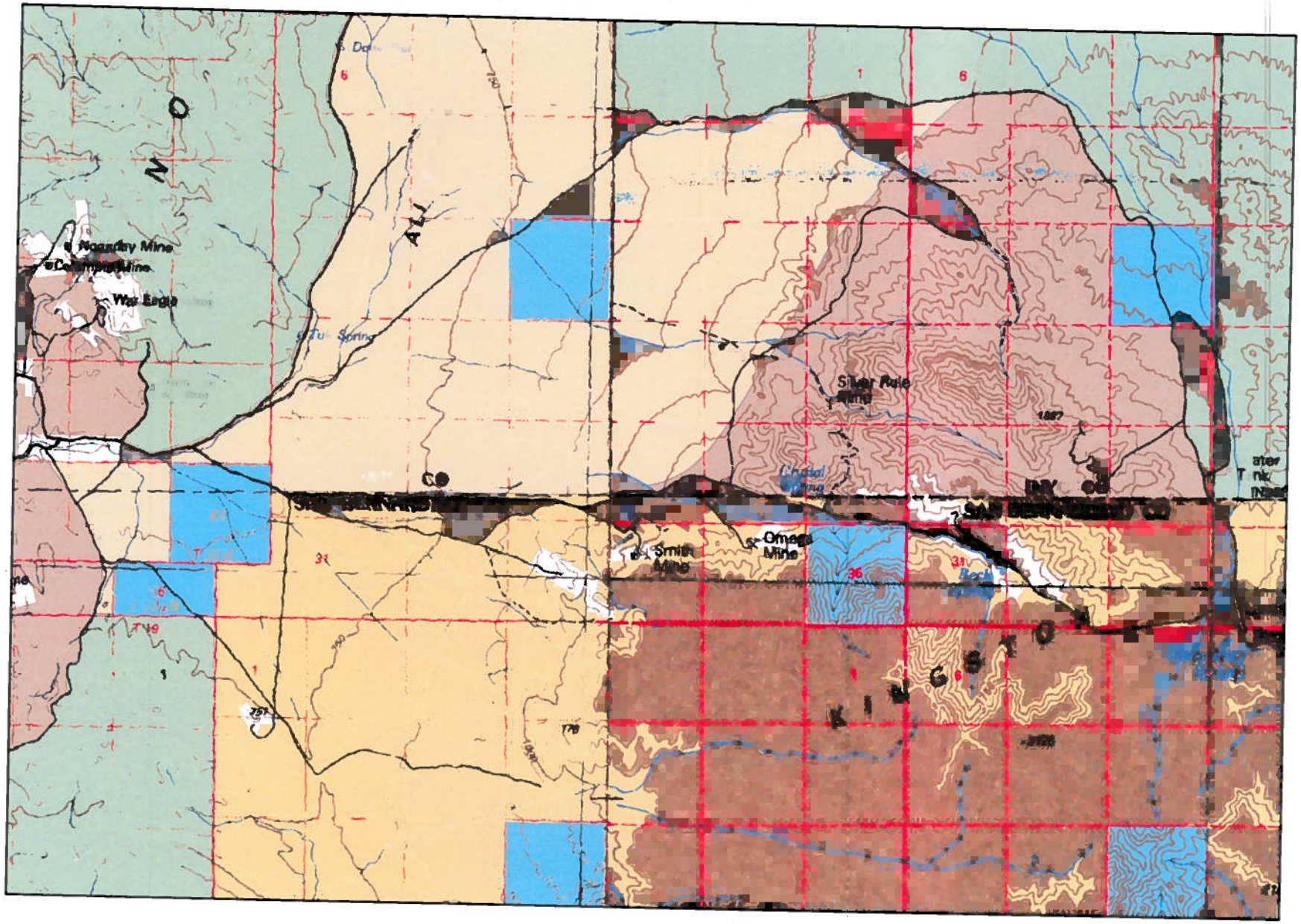
Noonday Mine
War Eagle
Silver Rule Mine
Omega Mine
Smith Mine
ALI
CO
INY CO
KINGSTON

Appendix D - 1/4
Photo Log Area 154A

View North, Crystal Spring developments, rugged mountains, south boundary.



View south-east of the north-west flank of the mountain, road AR0510.



Appendix D - 2/4
Photo Log Area 154A



Giant Molina and Desert Fir growing in drainage on north side of Kingston Mountain.
View south of unit 154A from north-west boundary



Appendix D - 3/4
Photo Log Area 154A

Juniper growing near top of north Kingston Mountains

Picture on left
Wildflowers growing in area on eastern side where wildfire burned recently.

Appendix D - 4/4
Photo Log Area 154A

Big Horn Sheep on top of north Kingston Mountains, Area 154A

Abandoned flat-bed truck, left at site of mining activity, road overgrown.