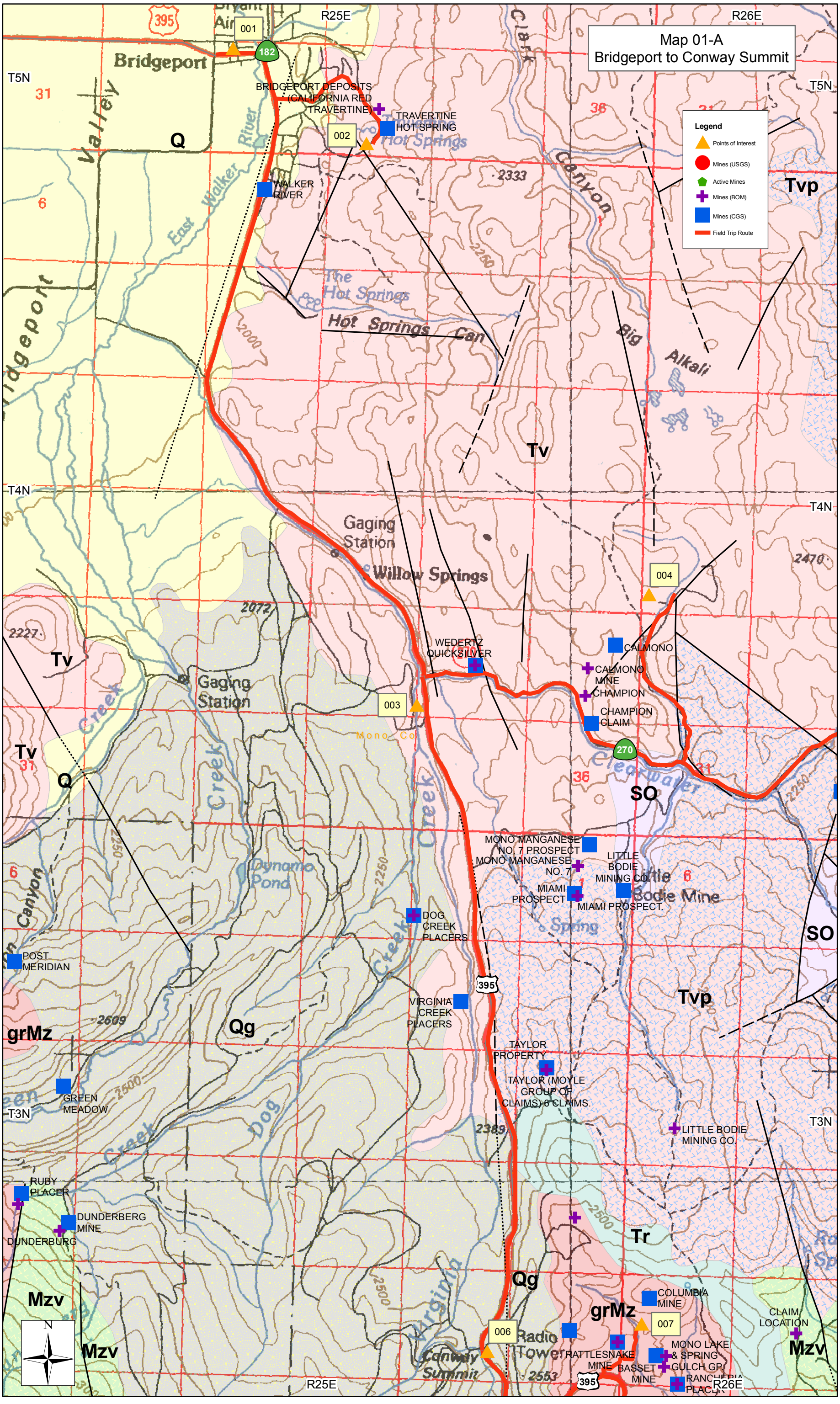
Map 01-A
Bridgeport to Conway Summit
Legend
Points of Interest
Mines (USGS)
Active Mines
Mines (BOM)
Mines (CGS)
Field Trip Route
R25E
R26E
T5N
T4N
T3N
Bridgeport
Bridgeport Valley
East Walker River
Walker River
Clark Canyon
Big Alkali
Hot Springs Can
The Hot Springs
Hot Springs
Gaging Station
Willow Springs
Dog Creek
Dynamo Pond
Virginia Creek
Clearwater
Little Bodie Mine
Spring
Radio Tower
Conway Summit
Mono Co
001
002
003
004
006
007
BRIDGEPORT DEPOSITS (CALIFORNIA RED TRAVERTINE)
TRAVERTINE HOT SPRING
WALKER RIVER
WEDERTZ QUICKSILVER
CALMONO
CALMONO MINE
CHAMPION
CHAMPION CLAIM
MONO MANGANESE NO. 7 PROSPECT
MONO MANGANESE NO. 7
LITTLE BODIE MINING CO.
MIAMI PROSPECT
MIAMI PROSPECT
DOG CREEK PLACERS
POST MERIDIAN
VIRGINIA CREEK PLACERS
TAYLOR PROPERTY
TAYLOR (MOYLE GROUP OF CLAIMS) 6 CLAIMS.
LITTLE BODIE MINING CO.
GREEN MEADOW
RUBY PLACER
DUNDERBERG MINE
DUNDERBURG
COLUMBIA MINE
CLAIM LOCATION
RATTLESNAKE MINE
BASSET MINE
MONO LAKE & SPRING
GULCH GP
RANCHERIA PLACER
Q
Tv
Tvp
Qg
grMz
Mzv
Tr
SO
395
182
270

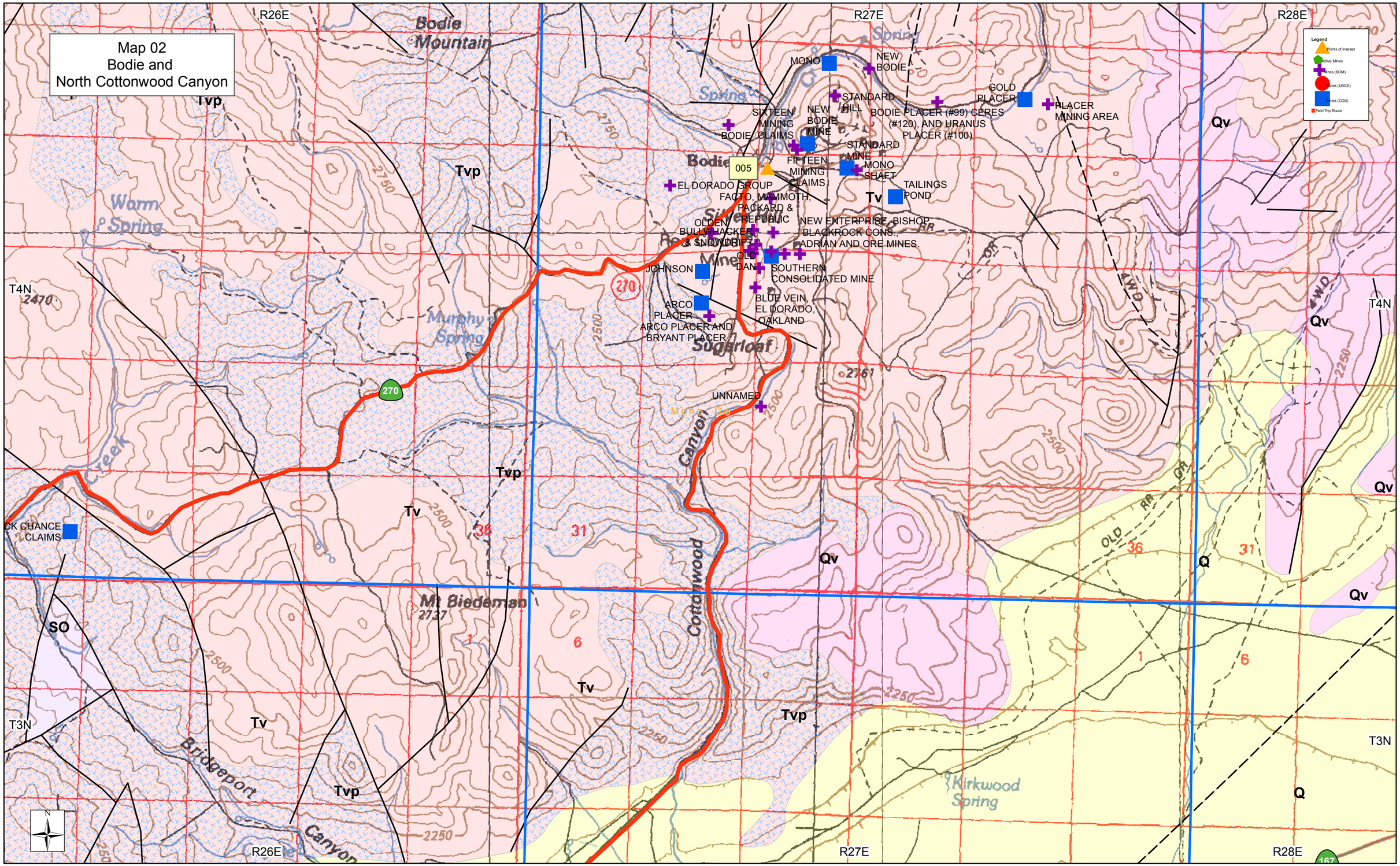
Map 02
Bodie and
North Cottonwood Canyon
R26E
R27E
R28E
T4N
T3N
Bodie Mountain
Warm Spring
Murphy Spring
Bodie
Sugarloaf
Mt Biedeman
Cottonwood Canyon
Bridgeport Canyon
Kirkwood Spring
Mono Co
Tvp
Tv
Qv
Q
SO
MONO
NEW BODIE
STANDARD HILL
SIXTEEN MINING CLAIMS
NEW BODIE MINE
BODIE PLACER (#99) CERES (#120), AND URANUS PLACER (#100)
GOLD PLACER
PLACER MINING AREA
STANDARD MINE
FIFTEEN MINING CLAIMS
MONO SHAFT
TAILINGS POND
EL DORADO GROUP
FACTO, MAMMOTH, PACKARD & REPUBLIC
OLDEN, BULLWHACKER & SNOWDRIFT
NEW ENTERPRISE, BISHOP, BLACKROCK CONS., ADRIAN AND ORE MINES.
OLD DAN
SOUTHERN CONSOLIDATED MINE
JOHNSON
BLUE VEIN, EL DORADO, OAKLAND
ARCO PLACER
ARCO PLACER AND BRYANT PLACER
UNNAMED
005
270
167
Legend
Points of Interest
Active Mines
Mines (BLM)
Mines (USGS)
Mines (CGS)
Field Trip Route

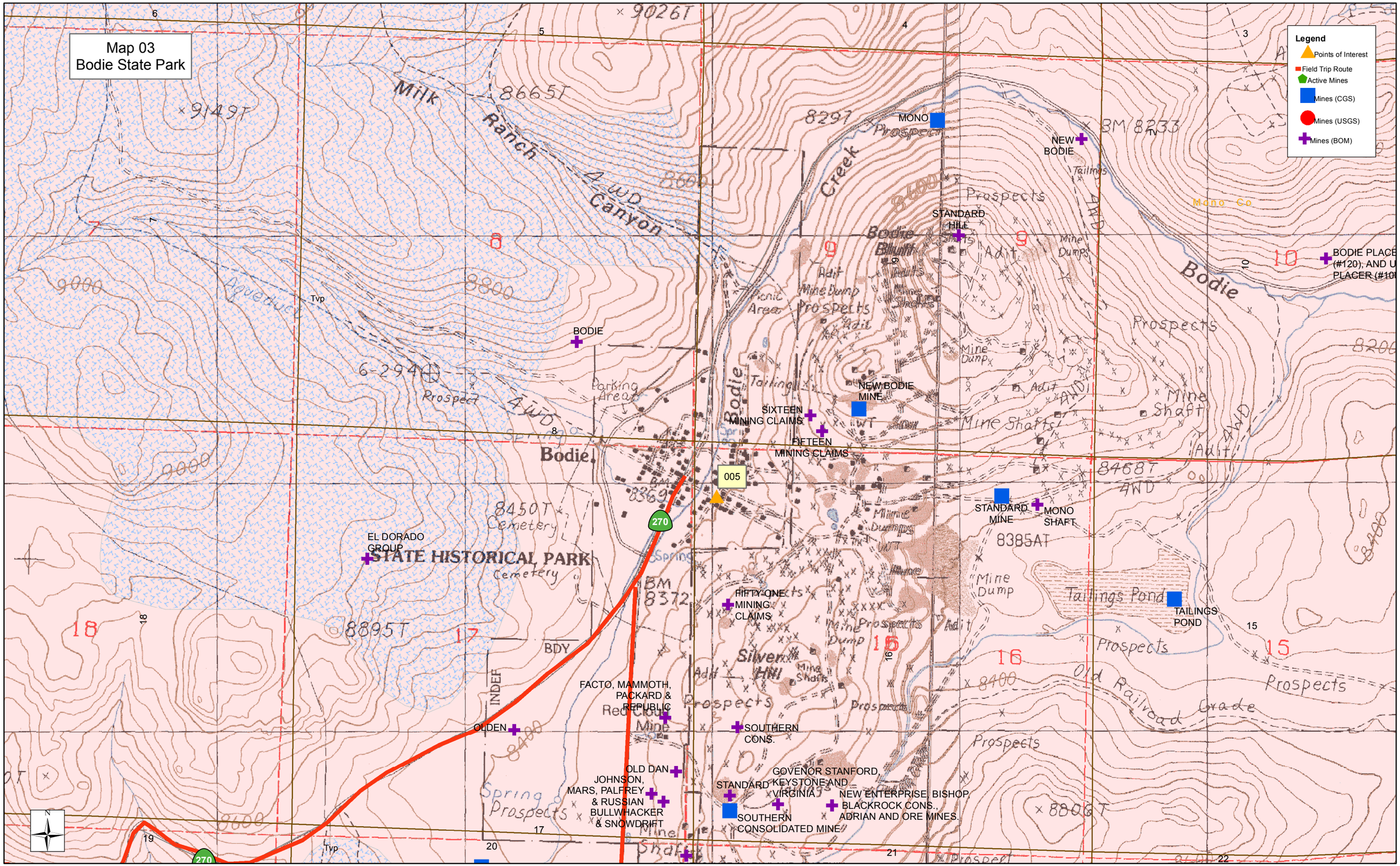
Map 03
Bodie State Park
Legend
Points of Interest
Field Trip Route
Active Mines
Mines (CGS)
Mines (USGS)
Mines (BOM)
MONO
NEW BODIE
STANDARD HILL
BODIE PLACE (#120), AND U PLACER (#10
BODIE
NEW BODIE MINE
SIXTEEN MINING CLAIMS
FIFTEEN MINING CLAIMS
STANDARD MINE
MONO SHAFT
EL DORADO GROUP
STATE HISTORICAL PARK
FIFTY-ONE MINING CLAIMS
TAILINGS POND
FACTO, MAMMOTH, PACKARD & REPUBLIC
OLDEN
SOUTHERN CONS.
OLD DAN
JOHNSON, MARS, PALFREY & RUSSIAN
BULLWHACKER & SNOWDRIFT
STANDARD
GOVENOR STANFORD, KEYSTONE AND VIRGINIA
NEW ENTERPRISE, BISHOP, BLACKROCK CONS., ADRIAN AND ORE MINES.
SOUTHERN CONSOLIDATED MINE
005
270
Milk Ranch Canyon
Bodie Creek
Bodie
Silver Hill
Tailings Pond
Old Railroad Grade
Mono Co
Prospects
Mine Dump
Adit
Mine Shafts
Tailings
Parking Area
Cemetery
Spring
Aqueduct
Tvp
BDY
INDEF
8665T
9149T
9026T
8297
8600
8800
9000
8450T
8895T
8468T
8385AT
8400
8806T
BM 8233
BM 8372
6-294
N

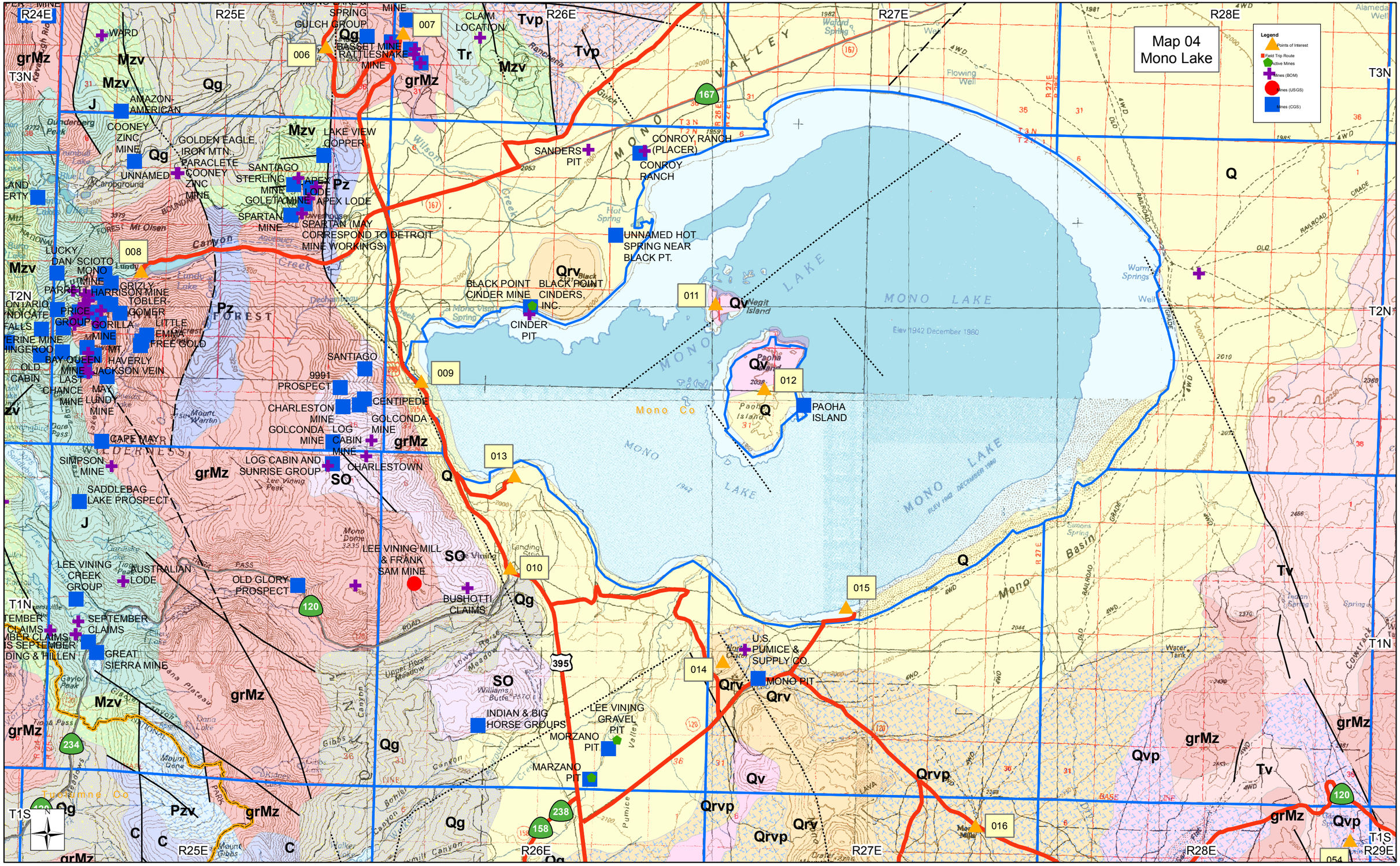
Map 04
Mono Lake
Legend
Points of Interest
Field Trip Route
Active Mines
Mines (BOM)
Mines (USGS)
Mines (CGS)
R24E
R25E
R26E
R27E
R28E
R29E
T3N
T2N
T1N
T1S
MONO LAKE
MONO VALLEY
Mono Basin
Mono Co
Tuolumne Co
WILDERNESS
FOREST
Elev 1942 December 1980
006
007
008
009
010
011
012
013
014
015
016
167
120
395
158
238
234
SPRING GULCH GROUP
BASSET MINE
RATTLESNAKE MINE
CLAIM LOCATION
WARD
AMAZON-AMERICAN
COONEY ZINC MINE
GOLDEN EAGLE, IRON MTN.
PARACLETE
COONEY ZINC MINE
UNNAMED
LAKE VIEW COPPER
SANTIAGO
STERLING MINE
APEX LODE
GOLETA MINE
SPARTAN MINE
SPARTAN (MAY CORRESPOND TO DETROIT MINE WORKINGS)
LUCKY DAN
SCIOTO
MONO MINE
GRIZZLY
PARRETT
HARRISON MINE
TOBLER
PRICE
GOMER
GROUP
GORILLA MINE
LITTLE EMMA
FREE GOLD
BAY QUEEN MINE
HAVERLY
JACKSON VEIN
OLD CABIN
LAST CHANCE MINE
MAY
LUNDY MINE
CARE MAY
SIMPSON MINE
SADDLEBAG LAKE PROSPECT
SANTIAGO
9991
PROSPECT
CHARLESTON MINE
CENTIPEDE
GOLCONDA MINE
GOLCONDA MINE
LOG CABIN MINE
LOG CABIN AND SUNRISE GROUP
CHARLESTOWN
LEE VINING MILL & FRANK SAM MINE
LEE VINING CREEK GROUP
AUSTRALIAN LODE
OLD GLORY PROSPECT
BUSHOTTI CLAIMS
SEPTEMBER CLAIMS
GREAT SIERRA MINE
INDIAN & BIG HORSE GROUPS
LEE VINING GRAVEL PIT
MORZANO PIT
MARZANO PIT
SANDERS PIT
CONROY RANCH (PLACER)
CONROY RANCH
UNNAMED HOT SPRING NEAR BLACK PT.
BLACK POINT CINDER MINE
BLACK POINT CINDERS, INC.
CINDER PIT
PAOHA ISLAND
U.S. PUMICE & SUPPLY CO.
MONO PIT
Mono Dome
Mount Warren
Mt Olsen
Dana Plateau
Mono Basin
Qrv
Qv
Qvp
Qrvp
Qg
Q
Mzv
grMz
Pz
Pzv
SO
Tv
Tr
Tvp
C

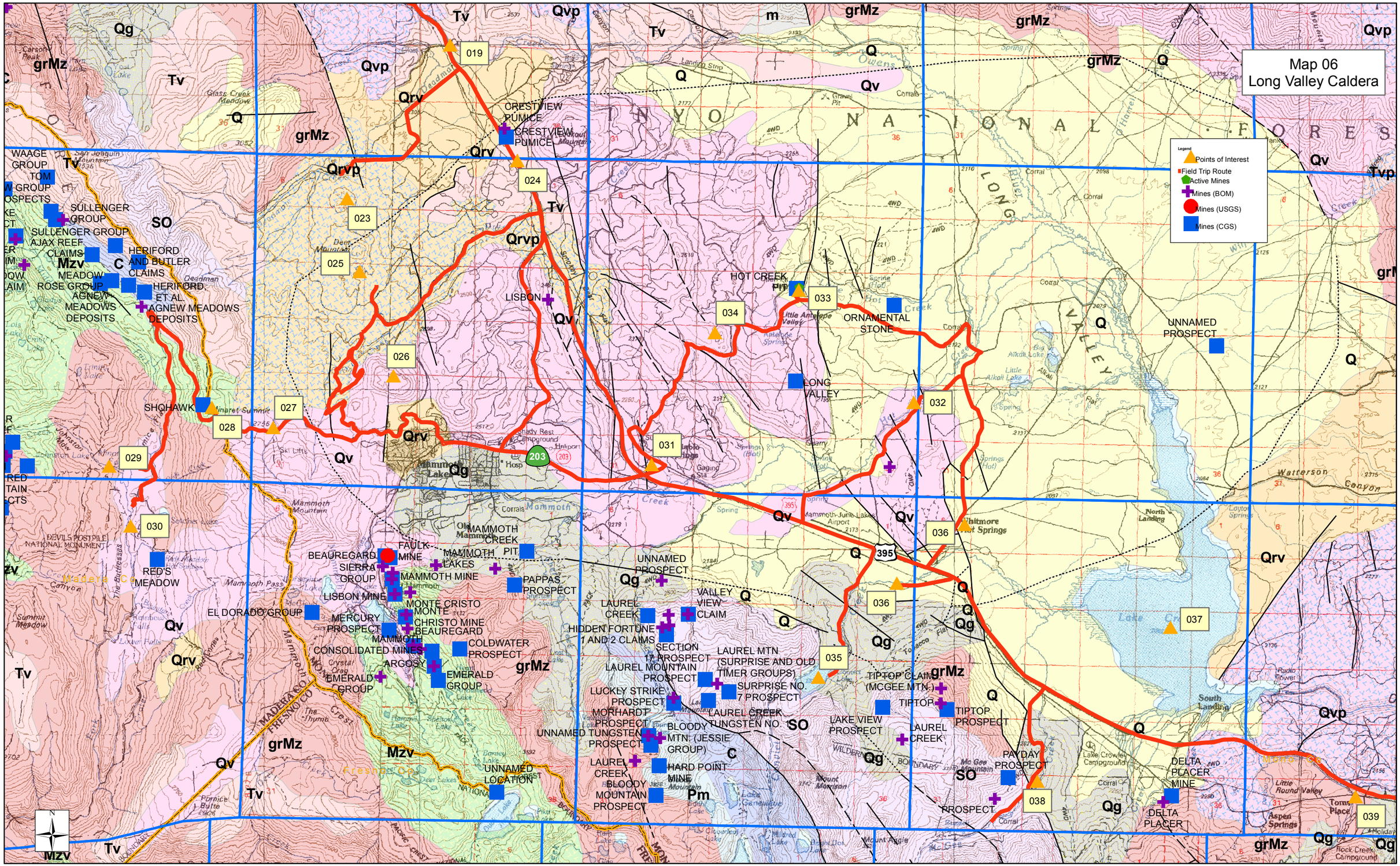
Map 06
Long Valley Caldera
Legend
Points of Interest
Field Trip Route
Active Mines
Mines (BOM)
Mines (USGS)
Mines (CGS)
019
023
024
025
026
027
028
029
030
031
032
033
034
035
036
037
038
039
203
395
CRESTVIEW PUMICE
WAAGE GROUP
TOM GROUP
SULLENGER GROUP
SULLENGER GROUP
AJAX REEF CLAIMS
HERIFORD AND BUTLER CLAIMS
MEADOW ROSE GROUP
HERIFORD ET AL.
AGNEW MEADOWS DEPOSITS
AGNEW MEADOWS DEPOSITS
LISBON
HOT CREEK PIT
ORNAMENTAL STONE
UNNAMED PROSPECT
LONG VALLEY
SHOHAWK
RED'S MEADOW
BEAUREGARD
SIERRA GROUP
FAULK-MINE
MAMMOTH LAKES
MAMMOTH CREEK PIT
MAMMOTH MINE
PAPPAS PROSPECT
LISBON MINE
MONTE CRISTO
MONTE CHRISTO MINE
BEAUREGARD
EL DORADO GROUP
MERCURY PROSPECT
MAMMOTH
CONSOLIDATED MINES
ARGOSY
COLDWATER PROSPECT
EMERALD GROUP
EMERALD GROUP
UNNAMED PROSPECT
VALLEY VIEW CLAIM
LAUREL CREEK
HIDDEN FORTUNE 1 AND 2 CLAIMS
SECTION 17 PROSPECT
LAUREL MOUNTAIN PROSPECT
LAUREL MTN (SURPRISE AND OLD TIMER GROUPS)
SURPRISE NO. 7 PROSPECT
LUCKY STRIKE PROSPECT
MORHARDT PROSPECT
LAUREL CREEK TUNGSTEN NO.
UNNAMED TUNGSTEN PROSPECT
BLOODY MTN. (JESSIE GROUP)
LAUREL CREEK
HARD POINT MINE
BLOODY MOUNTAIN PROSPECT
UNNAMED LOCATION
TIPTOP CLAIM (MCGEE MTN.)
TIPTOP
TIPTOP PROSPECT
LAKE VIEW PROSPECT
LAUREL CREEK
PAYDAY PROSPECT
PROSPECT
DELTA PLACER MINE
DELTA PLACER
INYO NATIONAL FOREST
LONG VALLEY
MADERA CO
FRESNO CO
DEVILS POSTPILE NATIONAL MONUMENT
Mammoth Lakes
Mammoth Mountain
Crestview
Hot Springs
Thitmore Hot Springs
Lake Crowley Campground
Rock Creek Campground
Aspen Springs
Tom's Place
Little Round Valley
Mammoth-June Lakes Airport
Shady Rest Campground
Hosp
Grass Creek Meadow
Deadman
Owens River
Little Antelope Valley
Alkali Lake
Little Alkali Lake
Watterson Canyon
Mammoth Pass
Mammoth Crest
Pumice Butte
Mount Morrison
Mount Aggie
Mc Gee Mountain
Deer Mountain
Carson Peak
San Joaquin Mountain
Crystal Crag
Hammil Lake
Shelton Lake
Barney Lake
Deer Lakes
Lake Garnet
Lake Gardnerville
Mildred Lake
Rock Lake
Dow Lake
Pika Lake
Gaging Sta
Radio Tower
Corrals
Gravel Pit
Landing Strip
Ski Lifts
Quarry
Spring
Springs (Hot)
Qg
Qv
Qvp
Qrv
Qrvp
Tv
Tvp
grMz
m
Q
SO
C
Mzv
Pm

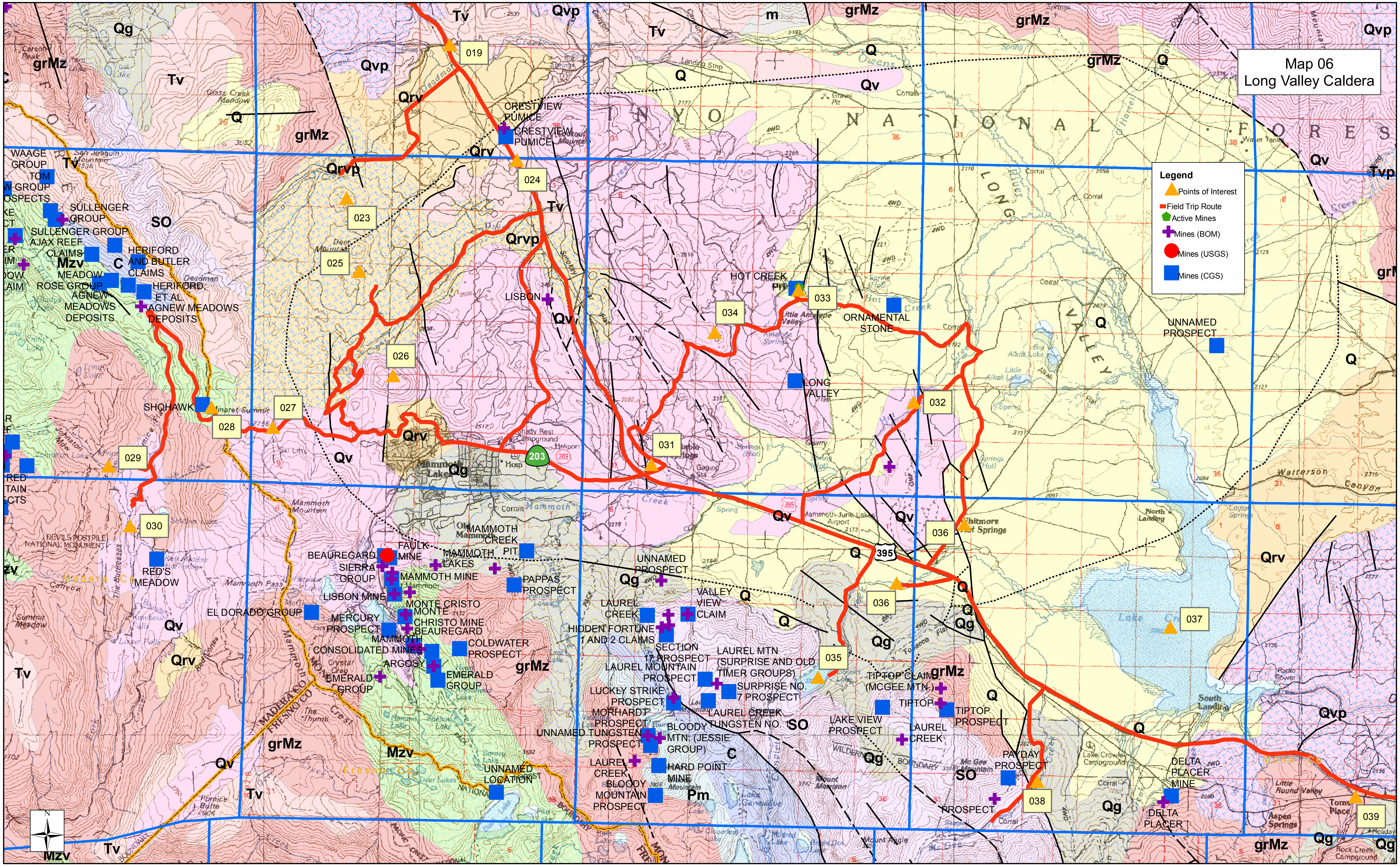
Map 06
Long Valley Caldera
Legend
Points of Interest
Field Trip Route
Active Mines
Mines (BOM)
Mines (USGS)
Mines (CGS)
019
023
024
025
026
027
028
029
030
031
032
033
034
035
036
036
037
038
039
203
395
CRESTVIEW PUMICE
CRESTVIEW PUMICE
WAAGE GROUP
TOM
SULLENGER GROUP
SULLENGER GROUP
AJAX REEF CLAIMS
HERIFORD AND BUTLER CLAIMS
MEADOW ROSE GROUP
HERIFORD, ET AL.
AGNEW MEADOWS DEPOSITS
AGNEW MEADOWS DEPOSITS
SHOHAWK
LISBON
HOT CREEK PIT
ORNAMENTAL STONE
LONG VALLEY
UNNAMED PROSPECT
RED'S MEADOW
DEVILS POSTPILE NATIONAL MONUMENT
BEAUREGARD
FAULK MINE
SIERRA GROUP
MAMMOTH LAKES
MAMMOTH MINE
MAMMOTH CREEK PIT
LISBON MINE
MONTE CRISTO
MONTE CHRISTO MINE
BEAUREGARD
EL DORADO GROUP
MERCURY PROSPECT
MAMMOTH CONSOLIDATED MINES
ARGOSY
EMERALD GROUP
EMERALD GROUP
COLDWATER PROSPECT
PAPPAS PROSPECT
UNNAMED PROSPECT
LAUREL CREEK
VALLEY VIEW CLAIM
HIDDEN FORTUNE 1 AND 2 CLAIMS
SECTION 17 PROSPECT
LAUREL MOUNTAIN PROSPECT
LAUREL MTN (SURPRISE AND OLD TIMER GROUPS)
SURPRISE NO. 7 PROSPECT
LUCKLY STRIKE PROSPECT
MORHARDT PROSPECT
UNNAMED TUNGSTEN PROSPECT
BLOODY MTN. (JESSIE GROUP)
LAUREL CREEK TUNGSTEN NO. 1
LAUREL CREEK
HARD POINT MINE
BLOODY MOUNTAIN PROSPECT
UNNAMED LOCATION
TIPTOP CLAIMS (MCGEE MTN.)
TIPTOP
TIPTOP PROSPECT
LAKE VIEW PROSPECT
LAUREL CREEK
PAYDAY PROSPECT
PROSPECT
DELTA PLACER MINE
DELTA PLACER
Madera Co
Fresno Co
Mono Co
MADERA CO
FRESNO CO
INYO NATIONAL FOREST
LONG VALLEY
Qg
grMz
Tv
Qvp
Qrv
Qrvp
Q
Qv
SO
Mzv
C
Pm
Tvp
m
N

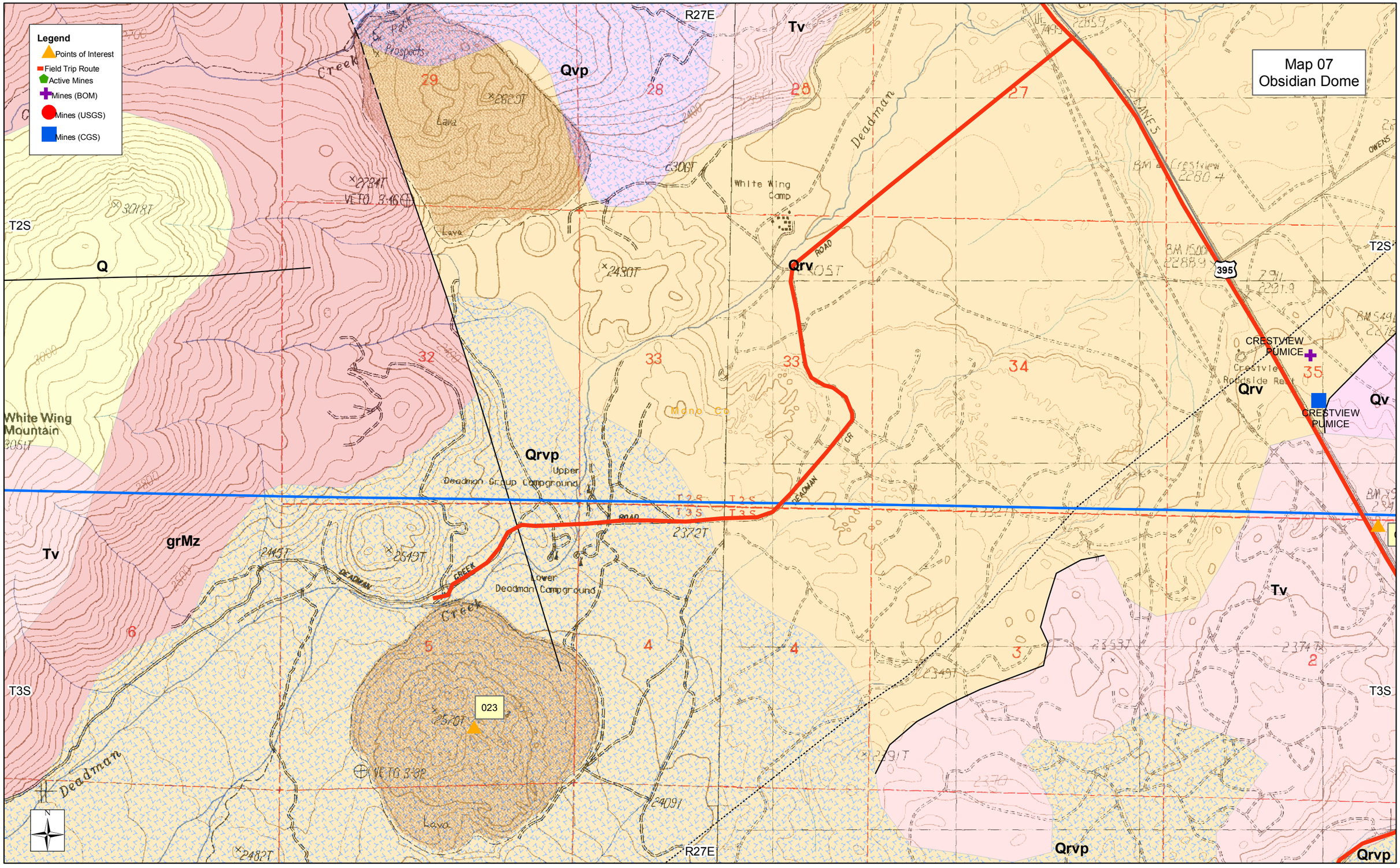

Legend
Points of Interest
Field Trip Route
Active Mines
Mines (BOM)
Mines (USGS)
Mines (CGS)
Map 07
Obsidian Dome
R27E
Tv
Qvp
Q
T2S
T3S
Qrv
Qv
grMz
Qrvp
White Wing Mountain
White Wing Camp
Upper Deadman Group Campground
Lower Deadman Campground
Deadman
Creek
Lava
CRESTVIEW PUMICE
Crestview Roadside Rest
395
023

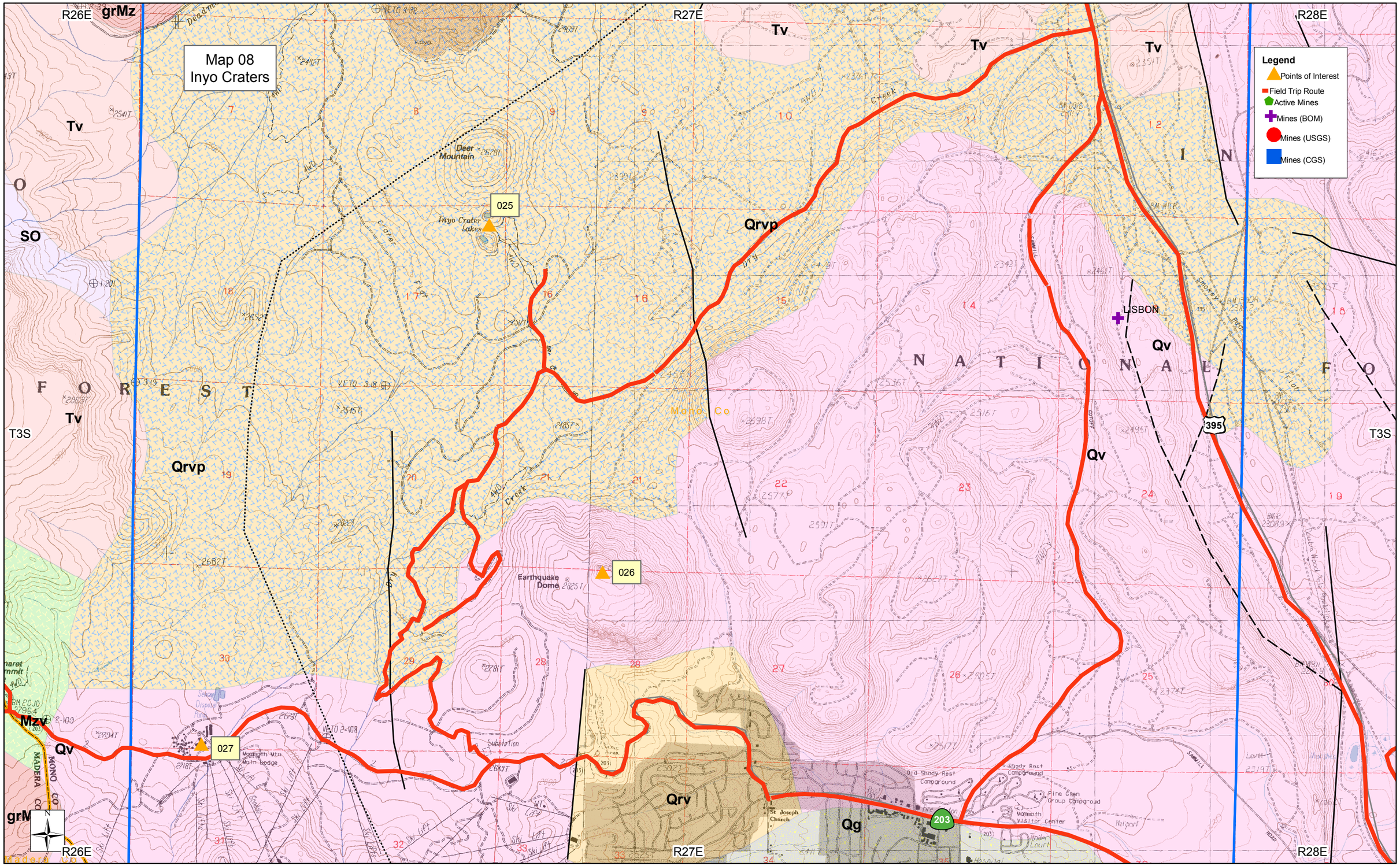

Map 08
Inyo Craters
Legend
Points of Interest
Field Trip Route
Active Mines
Mines (BOM)
Mines (USGS)
Mines (CGS)
R26E
R27E
R28E
T3S
grMz
Tv
SO
Qrvp
Qv
Qrv
Qg
Mzv
025
026
027
Deer Mountain
Inyo Crater Lakes
Earthquake Dome
LISBON
395
203
Mono Co
Mammoth Mtn Main Lodge
St Joseph Church
Old Shady Rest Campground
Shady Rest Campground
Pine Glen Group Campground
Mammoth Visitor Center
Heliport
Trailer Court
Substation
Sewage Disposal Pond
Dry Creek
Crater Flat
Smokey Bear Flat
Double Wood Pole Pond
Lava
Deadman
Ski Lift
F O R E S T
N A T I O N A L
I N

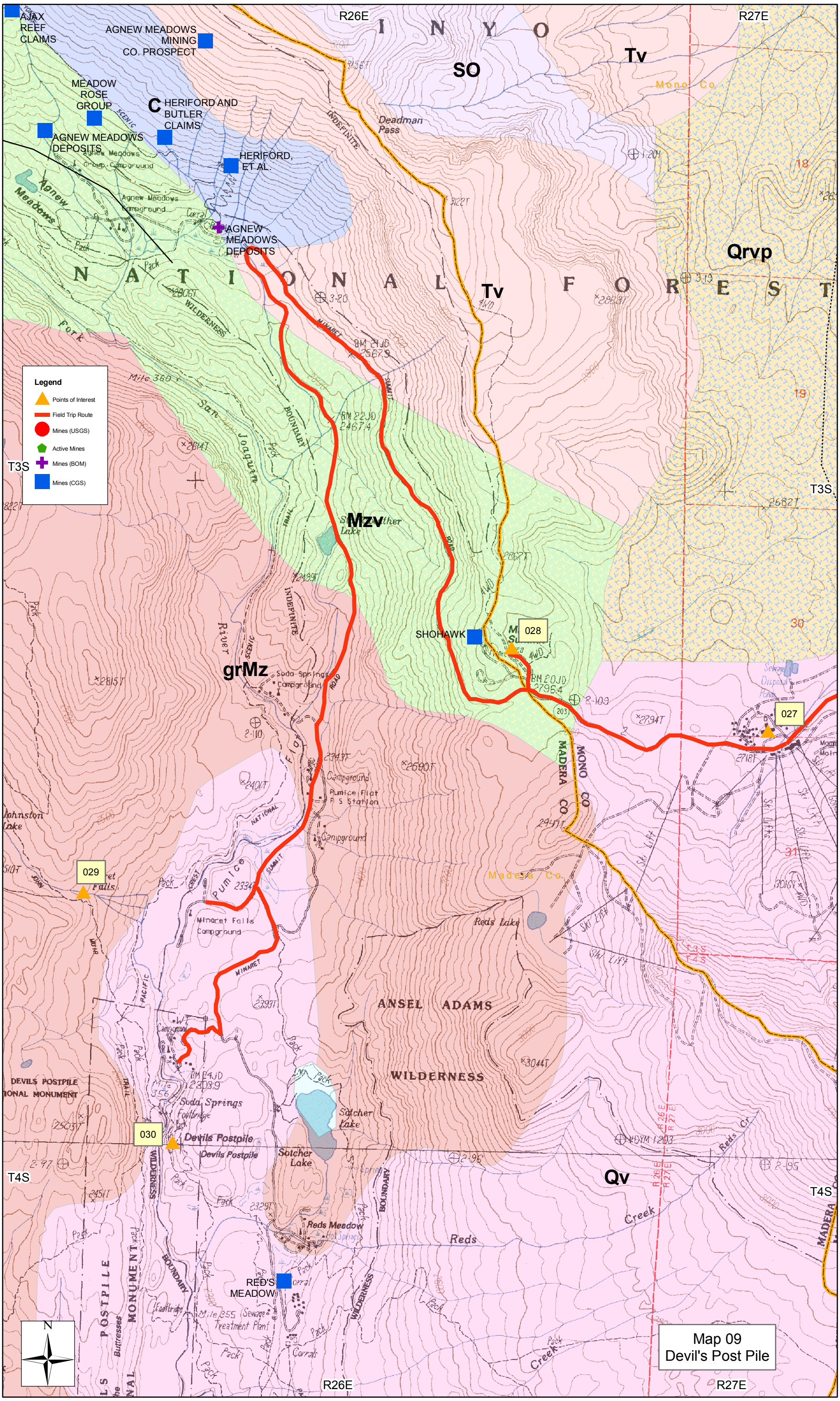
AJAX REEF CLAIMS
AGNEW MEADOWS MINING CO. PROSPECT
MEADOW ROSE GROUP
HERIFORD AND BUTLER CLAIMS
AGNEW MEADOWS DEPOSITS
HERIFORD, ET AL.
AGNEW MEADOWS DEPOSITS
SHOHAWK
RED'S MEADOW
R26E
R27E
T3S
T4S
INYO
SO
Tv
Mono Co
Deadman Pass
Qrvp
NATIONAL FOREST
Mzv
grMz
Madera Co
Mono Co
ANSEL ADAMS WILDERNESS
Qv
Reds Meadow
Reds Creek
Devils Postpile
Sotcher Lake
Soda Springs Campground
Minaret Falls Campground
Reds Lake
Legend
Points of Interest
Field Trip Route
Mines (USGS)
Active Mines
Mines (BOM)
Mines (CGS)
027
028
029
030
N
Map 09
Devil's Post Pile

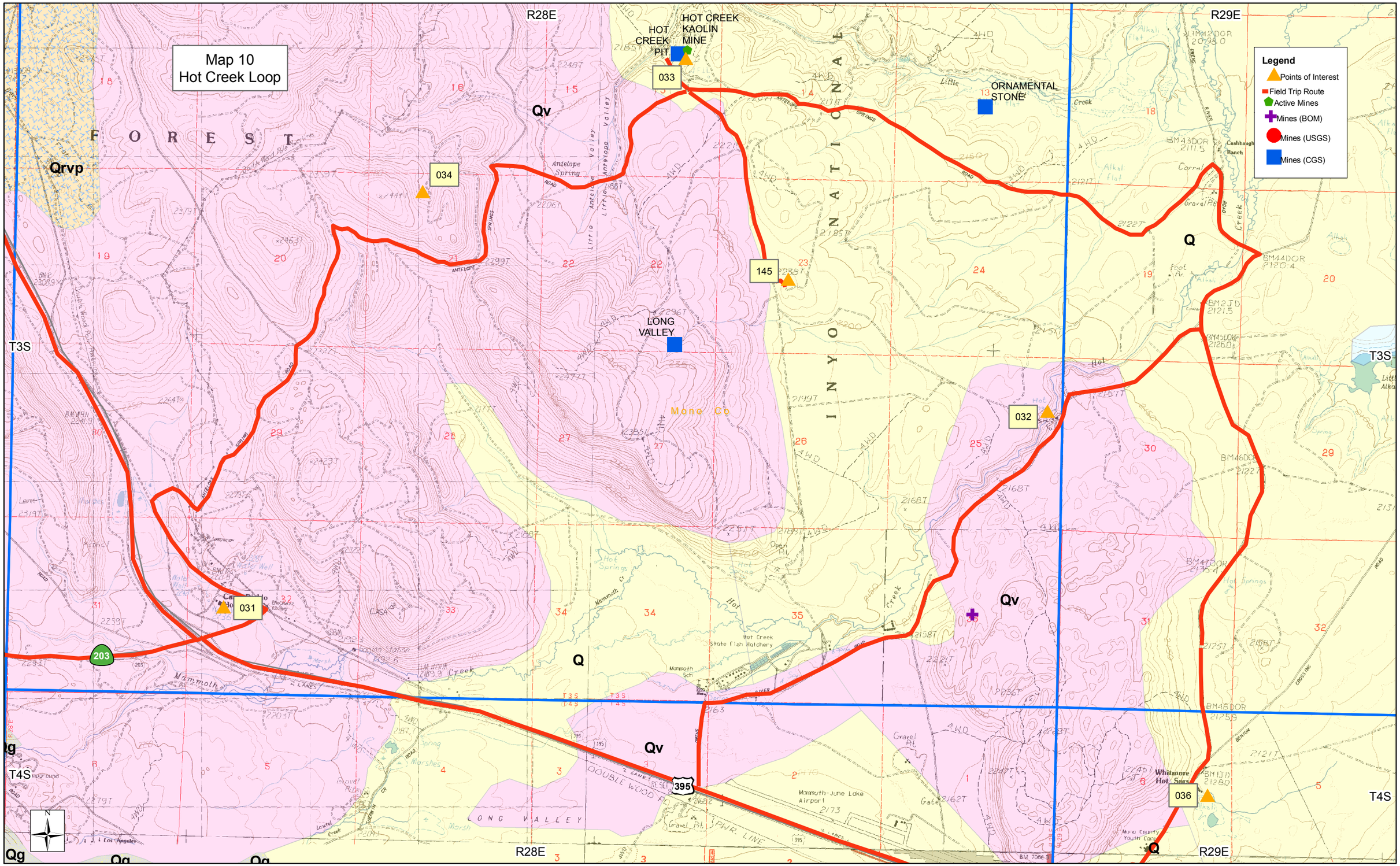

Map 10
Hot Creek Loop
Legend
Points of Interest
Field Trip Route
Active Mines
Mines (BOM)
Mines (USGS)
Mines (CGS)
HOT CREEK PIT
HOT CREEK KAOLIN MINE
ORNAMENTAL STONE
LONG VALLEY
033
034
145
032
031
036
R28E
R29E
T3S
T4S
Qv
Qrvp
Q
Qg
F O R E S T
I N Y O N A T I O N A L
Mono Co
Mammoth Creek
Hot Creek State Fish Hatchery
Mammoth-June Lake Airport
Whitmore Hot Sprs
Mono County Youth Camp
DOUBLE WOOD RD
LONG VALLEY
203
395

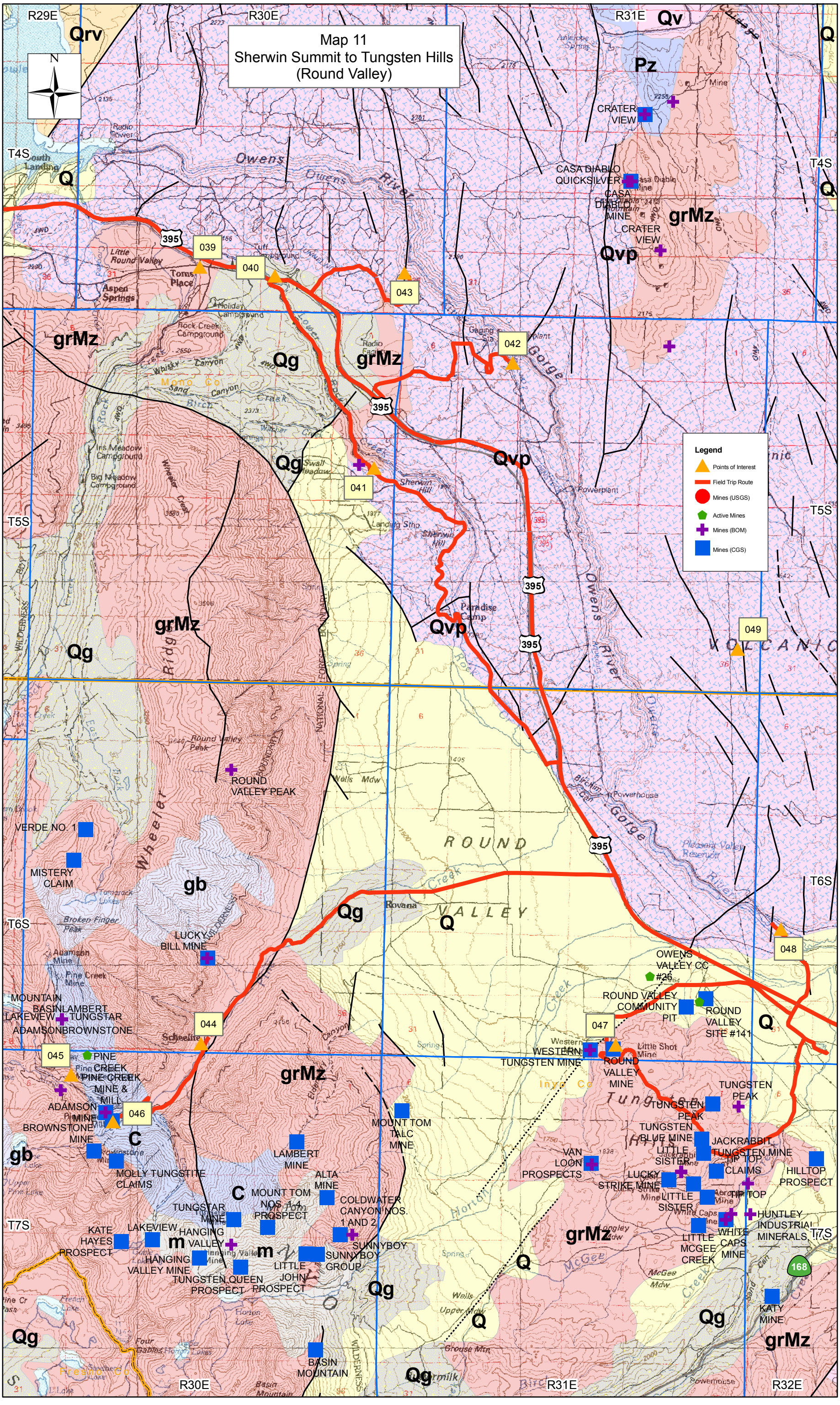
Map 11
Sherwin Summit to Tungsten Hills
(Round Valley)
R29E
R30E
R31E
R32E
T4S
T5S
T6S
T7S
N
Legend
Points of Interest
Field Trip Route
Mines (USGS)
Active Mines
Mines (BOM)
Mines (CGS)
039
040
041
042
043
044
045
046
047
048
049
395
168
Qrv
Qv
Pz
Q
grMz
Qvp
Qg
gb
C
m
Owens River
Owens River Gorge
Round Valley Peak
Wheeler Ridge
Round Valley
Sherwin Hill
Paradise Camp
Powerplant
Powerhouse
Pleasant Valley Reservoir
Rovana
Little Round Valley
Toms Place
Aspen Springs
Rock Creek Campground
Whisky Canyon
Sand Canyon
Birch Creek
Iris Meadow Campground
Big Meadow Campground
Swall Meadow
Landing Strip
Wells Mdw
McGee Mdw
Grouse Mtn
Broken Finger Peak
Tungsten Hills
CRATER VIEW
CASA DIABLO QUICKSILVER
CASA DIABLO MINE
CRATER VIEW
ROUND VALLEY PEAK
VERDE NO. 1
MISTERY CLAIM
LUCKY BILL MINE
MOUNTAIN BASIN
LAKEVIEW
LAMBERT TUNGSTAR
ADAMSON
BROWNSTONE
PINE CREEK
PINE CREEK MINE & MILL
ADAMSON MINE
BROWNSTONE MINE
MOLLY TUNGSTITE CLAIMS
LAMBERT MINE
ALTA MINE
MOUNT TOM TALC MINE
MOUNT TOM NOS. 1-4 PROSPECT
COLDWATER CANYON NOS. 1 AND 2
TUNGSTAR MINE
KATE HAYES PROSPECT
LAKEVIEW
HANGING VALLEY
HANGING VALLEY MINE
TUNGSTEN QUEEN PROSPECT
LITTLE JOHN PROSPECT
SUNNYBOY
SUNNYBOY GROUP
BASIN MOUNTAIN
OWENS VALLEY CC #26
ROUND VALLEY COMMUNITY PIT
ROUND VALLEY SITE #141
WESTERN TUNGSTEN MINE
ROUND VALLEY MINE
TUNGSTEN PEAK
TUNGSTEN BLUE MINE
JACKRABBIT TUNGSTEN MINE
VAN LOON PROSPECTS
LITTLE SISTER
LUCKY STRIKE MINE
TIP TOP CLAIMS
HILLTOP PROSPECT
TIP TOP
HUNTLEY INDUSTRIAL MINERALS
WHITE CAPS MINE
LITTLE MCGEE CREEK
KATY MINE

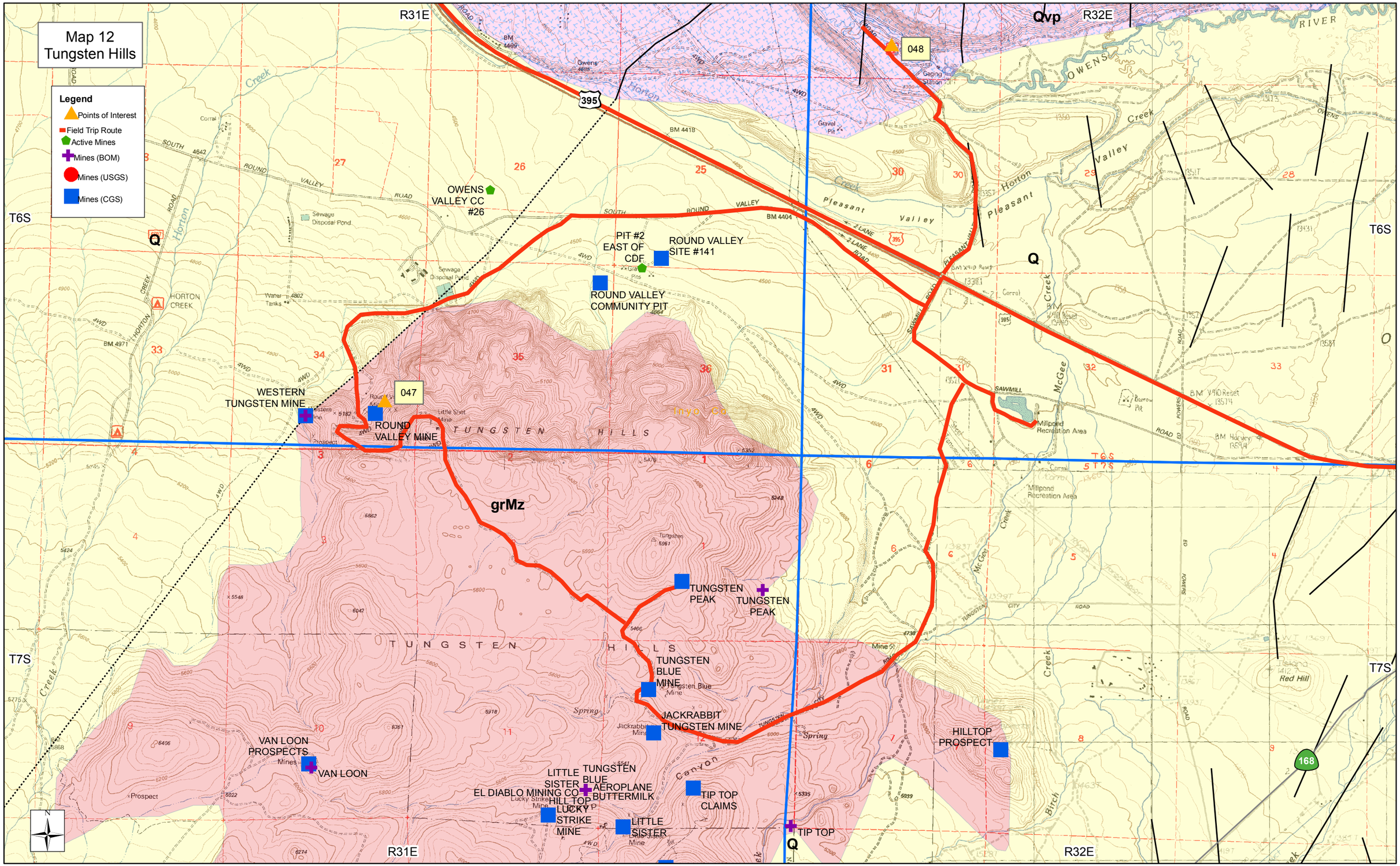

Map 12
Tungsten Hills
Legend
Points of Interest
Field Trip Route
Active Mines
Mines (BOM)
Mines (USGS)
Mines (CGS)
R31E
R32E
T6S
T7S
Qvp
Q
grMz
048
047
OWENS VALLEY CC #26
PIT #2 EAST OF CDF
ROUND VALLEY SITE #141
ROUND VALLEY COMMUNITY PIT
WESTERN TUNGSTEN MINE
ROUND VALLEY MINE
TUNGSTEN HILLS
TUNGSTEN PEAK
TUNGSTEN PEAK
TUNGSTEN BLUE MINE
JACKRABBIT TUNGSTEN MINE
VAN LOON PROSPECTS
VAN LOON
LITTLE SISTER
TUNGSTEN BLUE
AEROPLANE BUTTERMILK
EL DIABLO MINING CO
HILL TOP
LUCKY STRIKE MINE
LITTLE SISTER
TIP TOP CLAIMS
TIP TOP
HILLTOP PROSPECT
Pleasant Valley
Horton Creek
Millpond Recreation Area
Red Hill
395
168

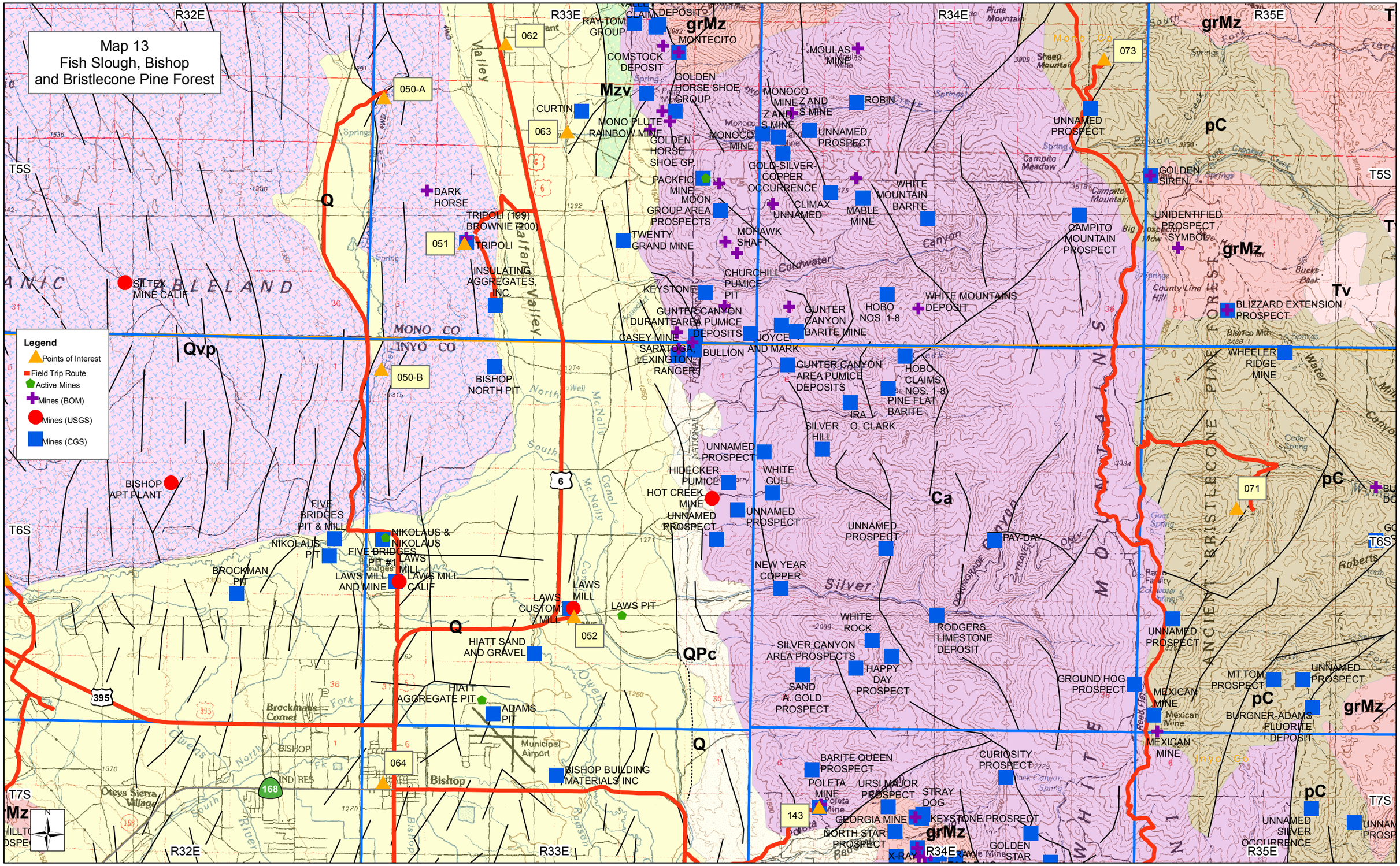
Map 13
Fish Slough, Bishop
and Bristlecone Pine Forest
Legend
Points of Interest
Field Trip Route
Active Mines
Mines (BOM)
Mines (USGS)
Mines (CGS)
R32E
R33E
R34E
R35E
T5S
T6S
T7S
MONO CO
INYO CO
050-A
050-B
051
052
062
063
064
071
073
143
RAY-TOM GROUP
COMSTOCK DEPOSIT
MONTECITO
GOLDEN HORSE SHOE GROUP
CURTIN
MONO PLUTE RAINBOW MINE
GOLDEN HORSE SHOE GP.
MOULAS MINE
MONOCO MINE
Z AND S MINE
ROBIN
UNNAMED PROSPECT
GOLD-SILVER-COPPER OCCURRENCE
PACKFIC MINE
MOON GROUP AREA PROSPECTS
CLIMAX
UNNAMED
MABLE MINE
WHITE MOUNTAIN BARITE
MOHAWK SHAFT
TWENTY GRAND MINE
DARK HORSE
TRIPOLI (199)
BROWNIE (200)
TRIPOLI
INSULATING AGGREGATES, INC.
SILTEX MINE CALIF
CHURCHILL PUMICE PIT
KEYSTONE
GUNTER CANYON DURANTE AREA PUMICE DEPOSITS
CASEY MINE
SARATOGA, LEXINGTON, RANGER
JOYCE AND MARK
BULLION
GUNTER CANYON BARITE MINE
HOBO NOS. 1-8
WHITE MOUNTAINS DEPOSIT
GUNTER CANYON AREA PUMICE DEPOSITS
HOBO CLAIMS NOS. 1-8
PINE FLAT BARITE
IRA O. CLARK
SILVER HILL
UNNAMED PROSPECT
HIDECKER PUMICE
WHITE GULL
HOT CREEK MINE
UNNAMED PROSPECT
UNNAMED PROSPECT
PAY-DAY
NEW YEAR COPPER
WHITE ROCK
RODGERS LIMESTONE DEPOSIT
SILVER CANYON AREA PROSPECTS
HAPPY DAY PROSPECT
SAND A. GOLD PROSPECT
GROUND HOG PROSPECT
UNNAMED PROSPECT
MEXICAN MINE
MEXICAN MINE
BARITE QUEEN PROSPECT
POLETA MINE
URSI MAJOR PROSPECT
STRAY DOG
GEORGIA MINE
KEYSTONE PROSPECT
NORTH STAR PROSPECT
X-RAY
GOLDEN STAR
CURIOSITY PROSPECT
UNNAMED PROSPECT
CAMPITO MOUNTAIN PROSPECT
GOLDEN SIREN
UNIDENTIFIED PROSPECT SYMBOL
BLIZZARD EXTENSION PROSPECT
WHEELER RIDGE MINE
MT.TOM PROSPECT
UNNAMED PROSPECT
BURGNER-ADAMS FLUORITE DEPOSIT
UNNAMED SILVER OCCURRENCE
BISHOP APT PLANT
FIVE BRIDGES PIT & MILL
NIKOLAUS PIT
NIKOLAUS & NIKOLAUS
FIVE BRIDGES PIT #1
LAWS MILL
LAWS MILL AND MINE
LAWS MILL CALIF
BROCKMAN PIT
LAWS CUSTOM MILL
LAWS MILL
LAWS PIT
HIATT SAND AND GRAVEL
HIATT AGGREGATE PIT
ADAMS PIT
BISHOP NORTH PIT
BISHOP BUILDING MATERIALS INC
Q
Qvp
QPc
Ca
grMz
Mzv
pC
Tv
Owens Valley
Silver Canyon
Coldwater Canyon
Sheep Mountain
Campito Mountain
Campito Meadow
Piute Mountain
Bishop
Municipal Airport
Brockman Corner
Oteys Sierra Village
IND RES
WHITE MOUNTAINS
ANCIENT BRISTLECONE PINE FOREST
BLELAND
6
395
168

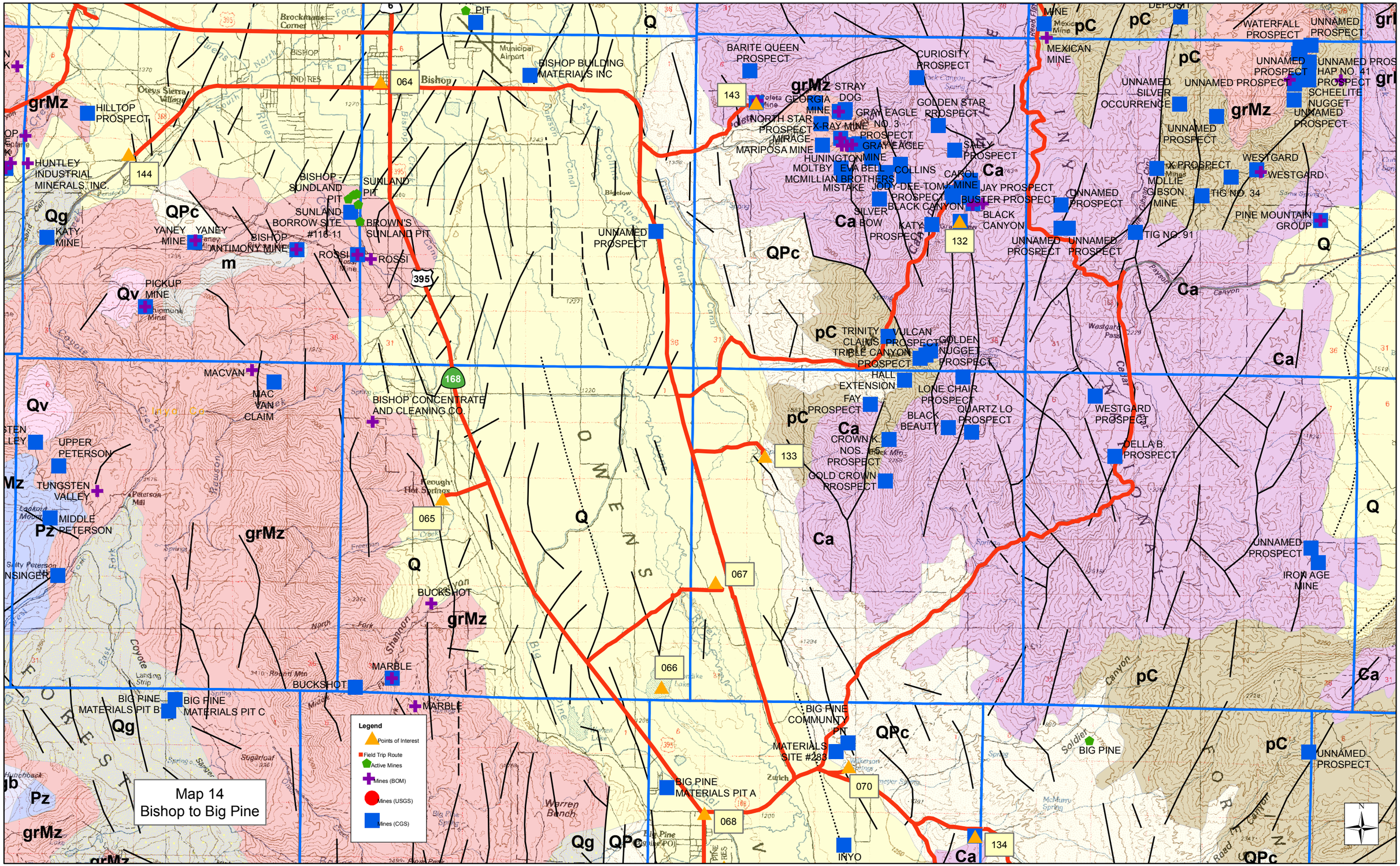
Map 14
Bishop to Big Pine
Legend
Points of Interest
Field Trip Route
Active Mines
Mines (BOM)
Mines (USGS)
Mines (CGS)
BISHOP BUILDING MATERIALS INC
HILLTOP PROSPECT
HUNTLEY INDUSTRIAL MINERALS, INC.
KATY MINE
YANEY MINE
BISHOP ANTIMONY MINE
BISHOP - SUNDLAND PIT
SUNLAND PIT
SUNLAND BORROW SITE #116-11
BROWN'S SUNLAND PIT
ROSSI
PICKUP MINE
MACVAN
MAC VAN CLAIM
BISHOP CONCENTRATE AND CLEANING CO.
UPPER PETERSON
TUNGSTEN VALLEY
MIDDLE PETERSON
BUCKSHOT
MARBLE
BIG PINE MATERIALS PIT B
BIG PINE MATERIALS PIT C
BIG PINE MATERIALS PIT A
BIG PINE COMMUNITY PIT
MATERIALS SITE #283
INYO
BIG PINE
UNNAMED PROSPECT
BARITE QUEEN PROSPECT
CURIOSITY PROSPECT
GEORGIA MINE
STRAY DOG
GRAY EAGLE NO. 3 PROSPECT
NORTH STAR PROSPECT
X-RAY MINE
MIRAGE-MARIPOSA MINE
GRAY EAGLE MINE
HUNINGTON
MOLTBY
EVA BELL
MCMILLIAN BROTHERS
MISTAKE
COLLINS
JODY-DEE-TOM PROSPECT
CAROL MINE
SALLY PROSPECT
GOLDEN STAR PROSPECT
JAY PROSPECT
BUSTER PROSPECT
BLACK CANYON
SILVER BOW
KATY PROSPECT
MEXICAN MINE
UNNAMED PROSPECT
UNNAMED SILVER OCCURRENCE
WATERFALL PROSPECT
UNNAMED PROSPECT
UNNAMED PROSPECT
HAP NO. 41 PROSPECT
SCHEELITE NUGGET
UNNAMED PROSPECT
X PROSPECT
WESTGARD
MOLLIE GIBSON MINE
TIG NO. 34
TIG NO. 91
PINE MOUNTAIN GROUP
TRINITY CLAIMS
VULCAN PROSPECT
TRIPLE CANYON PROSPECT
GOLDEN NUGGET PROSPECT
HALL EXTENSION
LONE CHAIR PROSPECT
FAY PROSPECT
BLACK BEAUTY
QUARTZ LO PROSPECT
CROWN K. NOS. 1-5 PROSPECT
GOLD CROWN PROSPECT
WESTGARD PROSPECT
DELLA B. PROSPECT
UNNAMED PROSPECT
IRON AGE MINE
Q
Qg
Qv
Qpc
Pz
Mz
m
pC
Ca
064
065
066
067
068
070
132
133
134
143
144
168
395

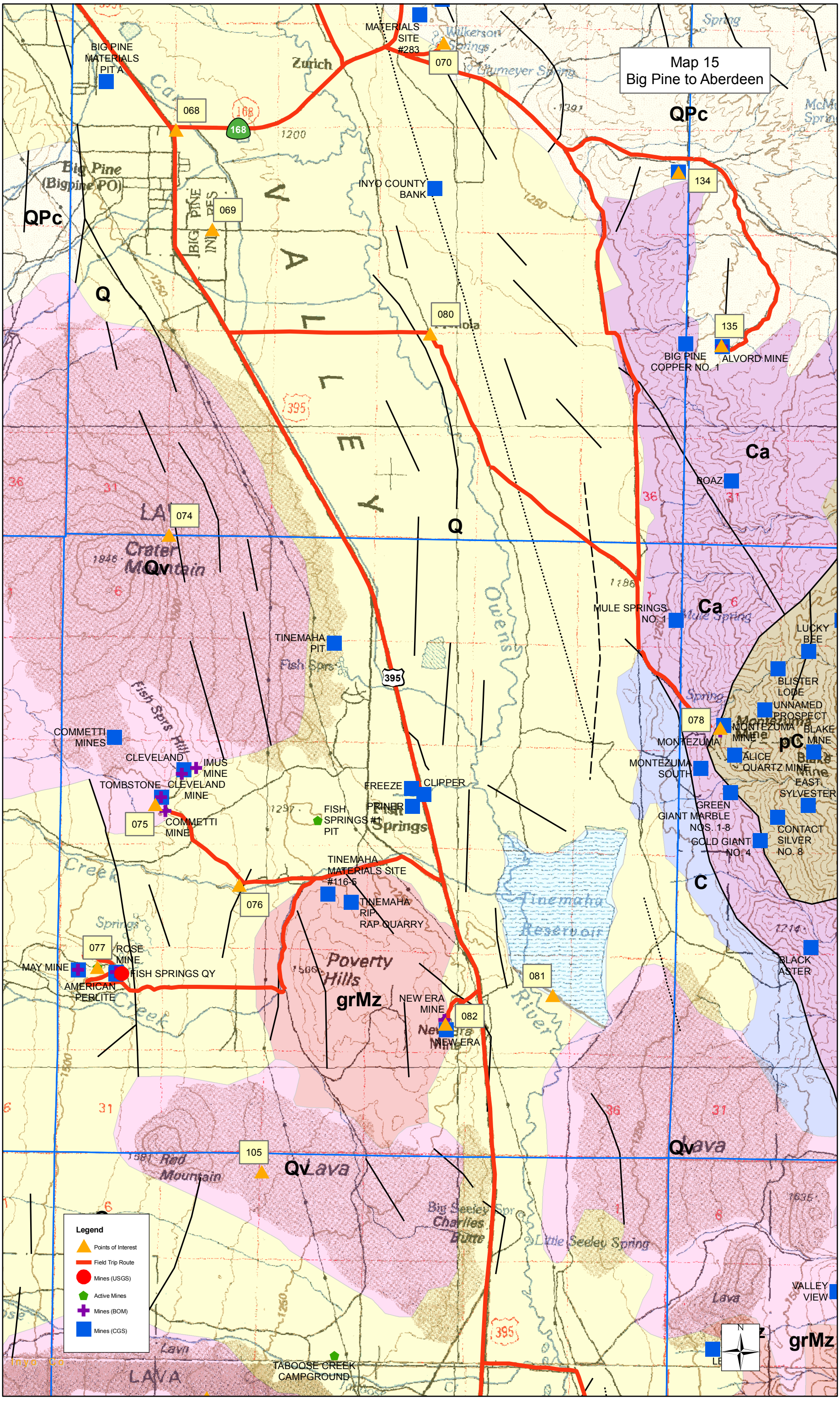
Map 15
Big Pine to Aberdeen
BIG PINE MATERIALS PIT A
MATERIALS SITE #283
INYO COUNTY BANK
BIG PINE COPPER NO. 1
ALVORD MINE
BOAZ
MULE SPRINGS NO. 1
TINEMAHA PIT
COMMETTI MINES
CLEVELAND
IMUS MINE
CLEVELAND MINE
TOMBSTONE
COMMETTI MINE
FREEZE
CLIPPER
PRINER
FISH SPRINGS #1 PIT
TINEMAHA MATERIALS SITE #116-5
TINEMAHA RIP RAP QUARRY
ROSE MINE
MAY MINE
FISH SPRINGS QY
AMERICAN PERLITE
NEW ERA MINE
NEW ERA
MONTEZUMA MINE
MONTEZUMA
MONTEZUMA SOUTH
ALICE QUARTZ MINE
GREEN GIANT MARBLE NOS. 1-8
GOLD GIANT NO. 4
LUCKY BEE
BLISTER LODE
UNNAMED PROSPECT
BLAKE MINE
EAST SYLVESTER
CONTACT SILVER NO. 8
BLACK ASTER
VALLEY VIEW
TABOOSE CREEK CAMPGROUND
068
069
070
074
075
076
077
078
080
081
082
105
134
135
168
395
QPc
Q
Ca
Qv
pC
C
grMz
Qvlava
Poverty Hills
Red Mountain
Charlies Butte
Crater Mountain
Big Pine (Bigpine PO)
Zurich
Fish Springs
Tinemaha Reservoir
Legend
Points of Interest
Field Trip Route
Mines (USGS)
Active Mines
Mines (BOM)
Mines (CGS)
N

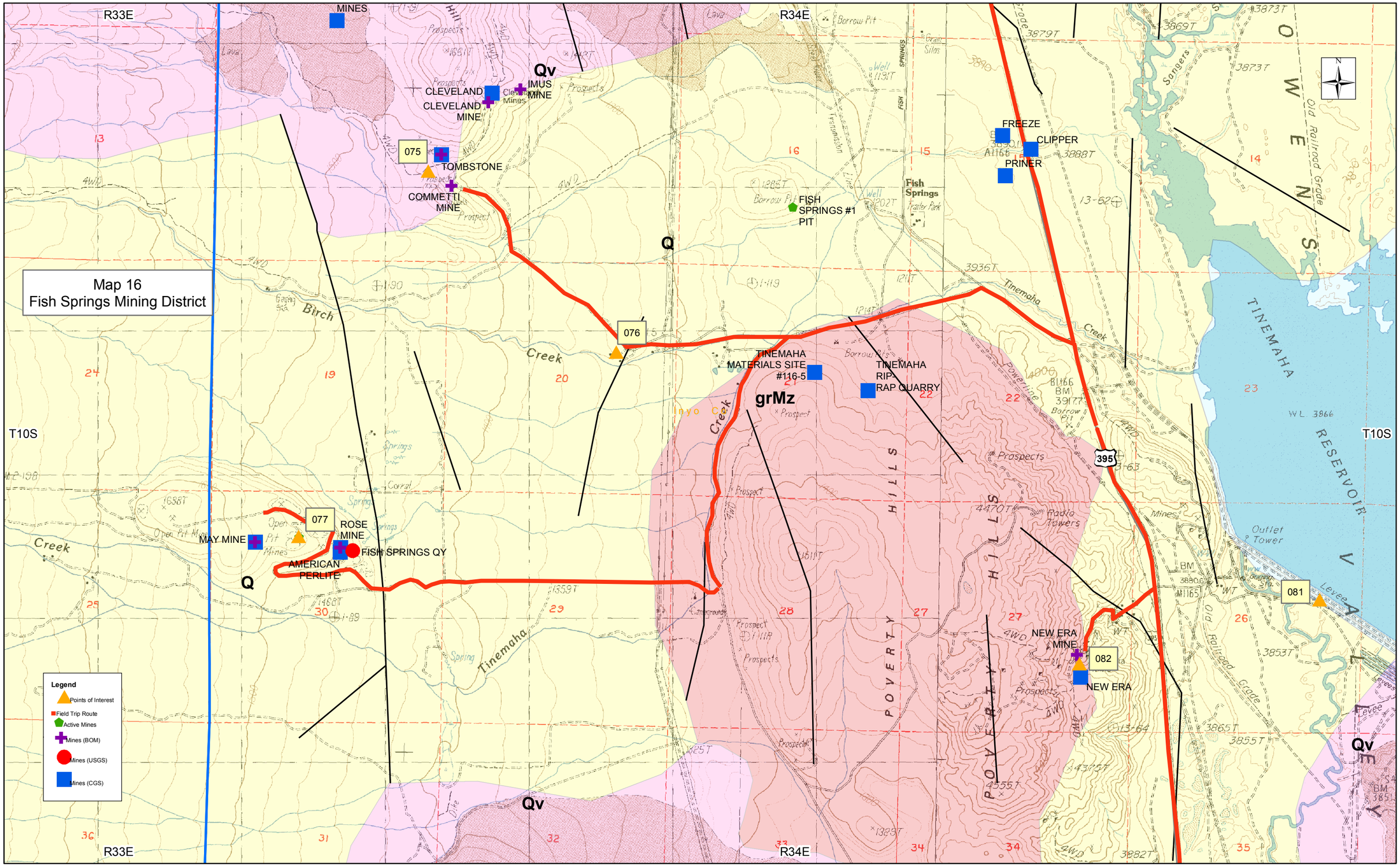

Map 16
Fish Springs Mining District
R33E
R34E
T10S
MINES
Qv
CLEVELAND
CLEVELAND MINE
IMUS MINE
075
TOMBSTONE
COMMETTI MINE
FISH SPRINGS #1 PIT
Fish Springs
FREEZE
CLIPPER
PRINER
Q
076
TINEMAHA MATERIALS SITE #116-5
TINEMAHA RIP-RAP QUARRY
grMz
395
077
ROSE MINE
MAY MINE
FISH SPRINGS QY
AMERICAN PERLITE
081
NEW ERA MINE
082
NEW ERA
Birch Creek
Tinemaha Creek
Tinemaha
POVERTY HILLS
TINEMAHA RESERVOIR
Old Railroad Grade
Outlet Tower
Radio Towers
Legend
Points of Interest
Field Trip Route
Active Mines
Mines (BOM)
Mines (USGS)
Mines (CGS)

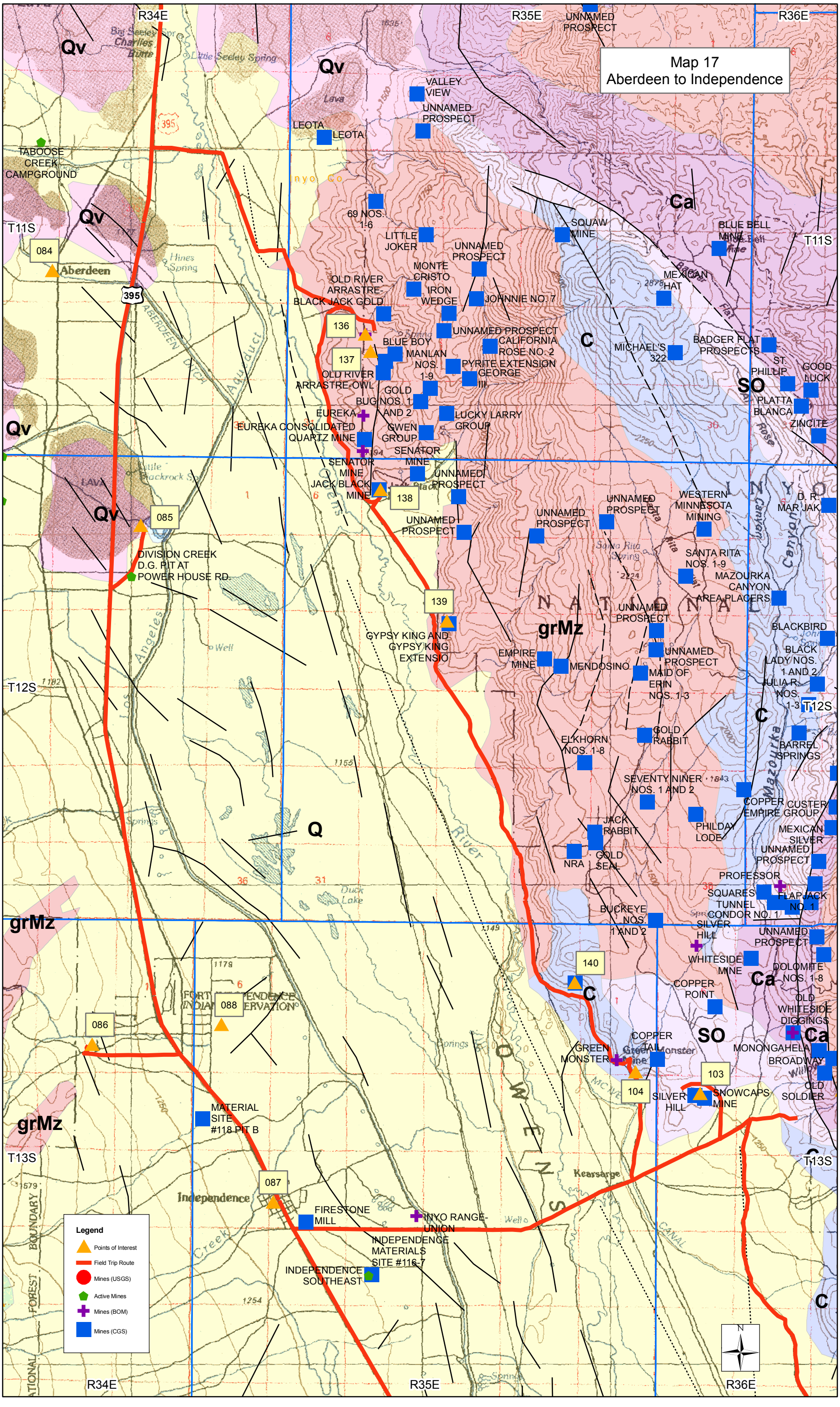
Map 17
Aberdeen to Independence
R34E
R35E
R36E
T11S
T12S
T13S
Qv
Cal
C
SO
Ca
Q
grMz
UNNAMED PROSPECT
VALLEY VIEW
UNNAMED PROSPECT
LEOTA
LEOTA
TABOOSE CREEK CAMPGROUND
69 NOS. 1-6
LITTLE JOKER
UNNAMED PROSPECT
SQUAW MINE
BLUE BELL MINE
MONTE CRISTO
IRON WEDGE
JOHNNIE NO. 7
MEXICAN HAT
OLD RIVER ARRASTRE-BLACK JACK GOLD
UNNAMED PROSPECT
CALIFORNIA ROSE NO. 2
BLUE BOY
MANLAN NOS. 1-9
PYRITE EXTENSION
GEORGE III
MICHAEL'S 322
BADGER FLAT PROSPECTS
ST. PHILLIP
GOOD LUCK
OLD RIVER ARRASTRE-OWL
GOLD BUG NOS. 1 AND 2
EUREKA
EUREKA CONSOLIDATED QUARTZ MINE
GWEN GROUP
LUCKY LARRY GROUP
PLATTA BLANCA
ZINCITE
SENATOR MINE
SENATOR MINE
JACK BLACK MINE
UNNAMED PROSPECT
UNNAMED PROSPECT
UNNAMED PROSPECT
WESTERN MINNESOTA MINING
D. R. MAR JAK
DIVISION CREEK D.G. PIT AT POWER HOUSE RD.
SANTA RITA NOS. 1-9
MAZOURKA CANYON AREA PLACERS
UNNAMED PROSPECT
GYPSY KING AND GYPSY KING EXTENSIO
EMPIRE MINE
MENDOSINO
UNNAMED PROSPECT
MAID OF ERIN NOS. 1-3
BLACKBIRD
BLACK LADY NOS. 1 AND 2
JULIA R. NOS. 1-3
ELKHORN NOS. 1-8
GOLD RABBIT
BARREL SPRINGS
SEVENTY NINER NOS. 1 AND 2
COPPER EMPIRE
CUSTER GROUP
JACK RABBIT
PHILDAY LODE
MEXICAN SILVER
NRA
GOLD SEAL
UNNAMED PROSPECT
PROFESSOR
SQUARES TUNNEL
FLAPJACK NO. 1
BUCKEYE NOS. 1 AND 2
CONDOR NO. 1
SILVER HILL
UNNAMED PROSPECT
WHITESIDE MINE
DOLOMITE NOS. 1-8
COPPER POINT
OLD WHITESIDE DIGGINGS
COPPER TAIL
GREEN MONSTER
MONONGAHELA
BROADWAY
SILVER HILL
SNOWCAPS MINE
OLD SOLDIER
MATERIAL SITE #118 PIT B
FIRESTONE MILL
INYO RANGE-UNION
INDEPENDENCE MATERIALS SITE #116-7
INDEPENDENCE SOUTHEAST
084
085
086
087
088
136
137
138
139
140
103
104
395
Aberdeen
Independence
Legend
Points of Interest
Field Trip Route
Mines (USGS)
Active Mines
Mines (BOM)
Mines (CGS)

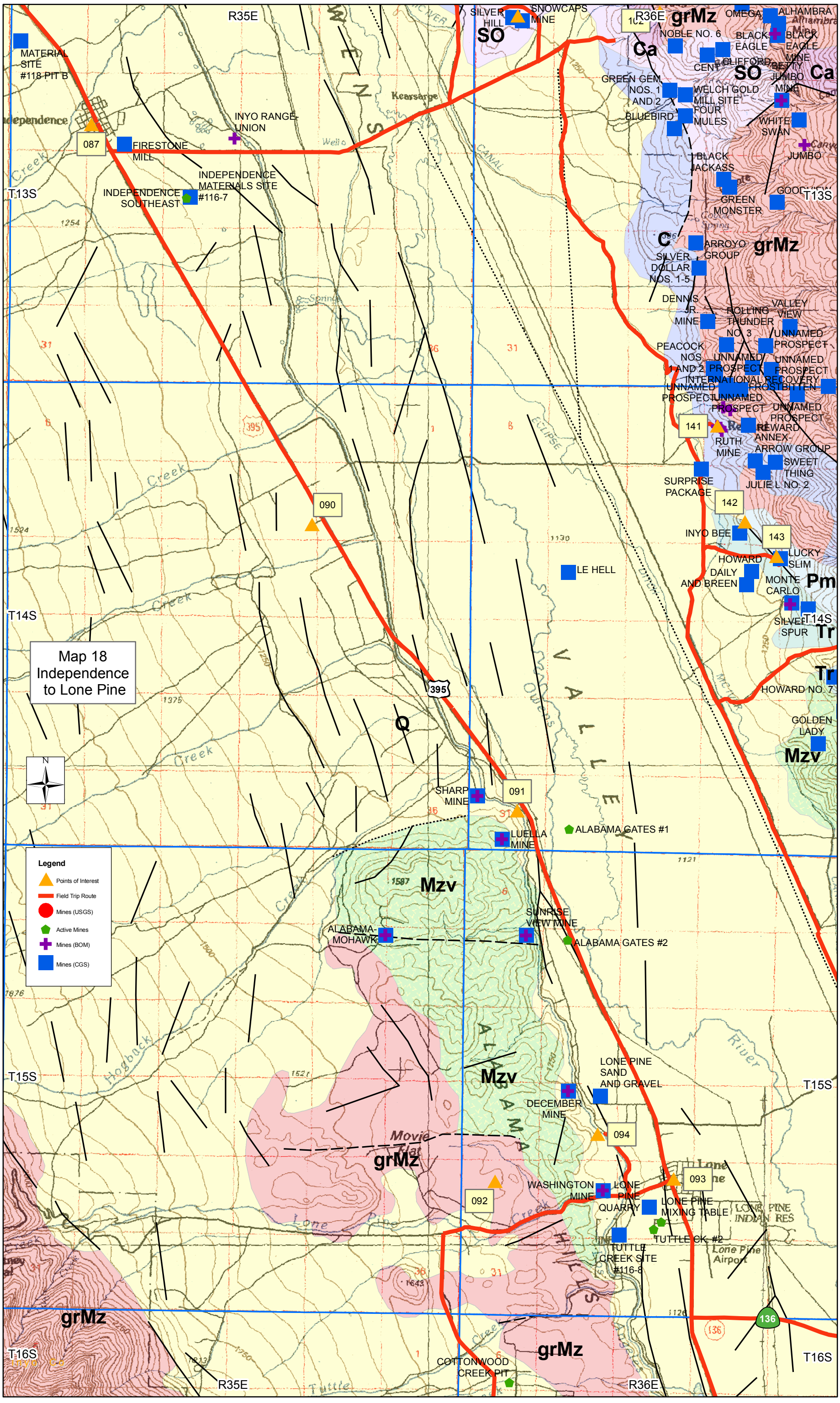
Map 18
Independence
to Lone Pine
R35E
R36E
T13S
T14S
T15S
T16S
MATERIAL SITE #118 PIT B
FIRESTONE MILL
INYO RANGE-UNION
INDEPENDENCE MATERIALS SITE #116-7
INDEPENDENCE SOUTHEAST
SILVER HILL
SNOWCAPS MINE
OMEGA
ALHAMBRA
BLACK EAGLE
BLACK EAGLE MINE
NOBLE NO. 6
CENT
CLIFFORD
BETTY JUMBO MINE
GREEN GEM, NOS. 1 AND 2
WELCH GOLD MILL SITE
BLUEBIRD
FOUR MULES
WHITE SWAN
JUMBO
BLACK JACKASS
GOOD NEWS
GREEN MONSTER
ARROYO GROUP
SILVER DOLLAR NOS. 1-5
DENNIS JR. MINE
ROLLING THUNDER NO. 3
VALLEY VIEW
UNNAMED PROSPECT
PEACOCK NOS. 1 AND 2
UNNAMED PROSPECT
INTERNATIONAL RECOVERY
FROSTBITTEN
RUTH MINE
REWARD ANNEX-ARROW GROUP
SWEET THING
JULIE L NO. 2
SURPRISE PACKAGE
INYO BEE
LUCKY SLIM
HOWARD
DAILY AND BREEN
MONTE CARLO
SILVER SPUR
HOWARD NO. 7
GOLDEN LADY
LE HELL
SHARP MINE
LUELLA MINE
ALABAMA GATES #1
ALABAMA-MOHAWK
SUNRISE VIEW MINE
ALABAMA GATES #2
LONE PINE SAND AND GRAVEL
DECEMBER MINE
WASHINGTON MINE
LONE PINE QUARRY
LONE PINE MIXING TABLE
TUTTLE CK. #2
TUTTLE CREEK SITE #116-8
COTTONWOOD CREEK PIT
087
090
091
092
093
094
141
142
143
395
136
grMz
Mzv
Pm
Tr
Q
C
SO
Ca
Legend
Points of Interest
Field Trip Route
Mines (USGS)
Active Mines
Mines (BOM)
Mines (CGS)
N

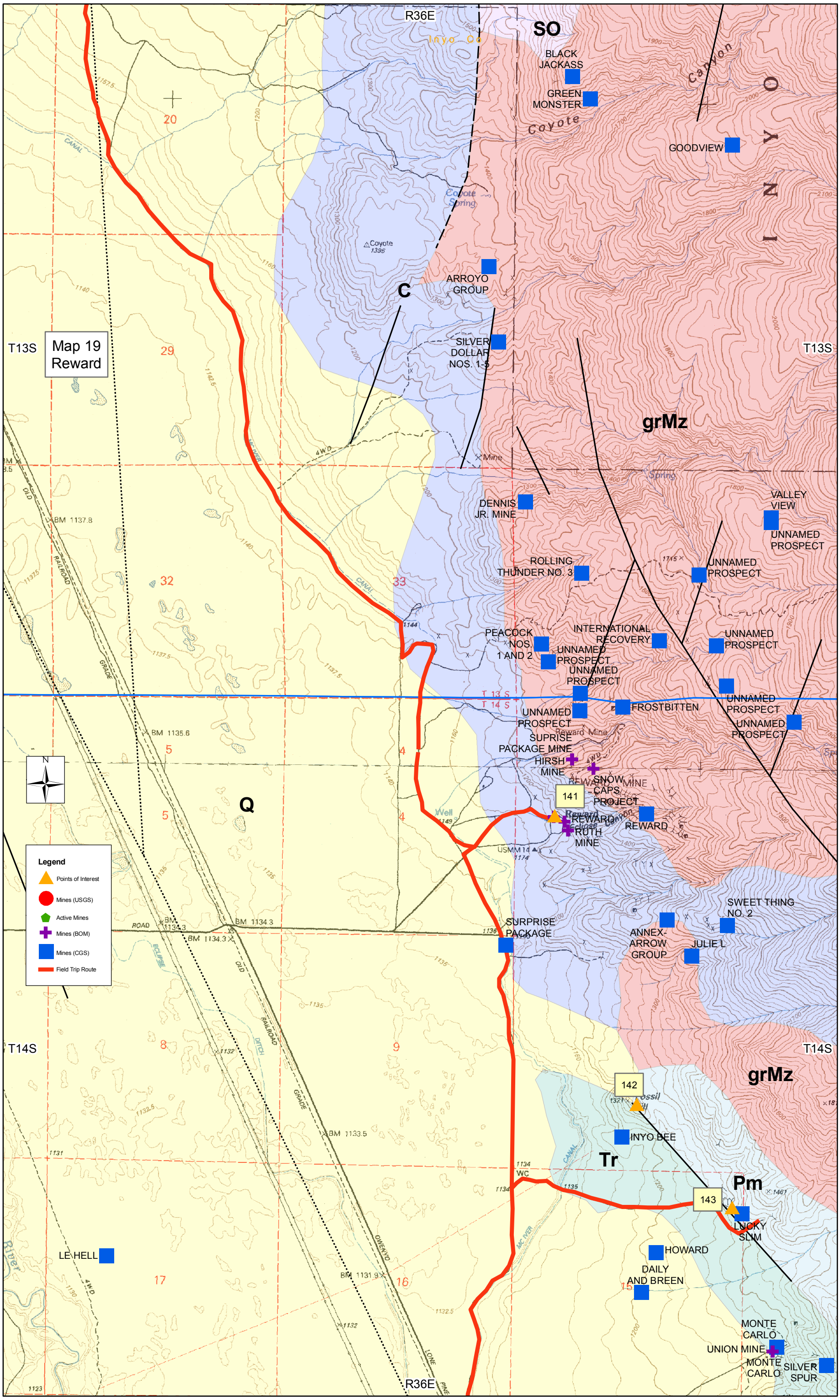
Map 19
Reward
R36E
T13S
T14S
SO
C
Q
grMz
Tr
Pm
Inyo Co
Coyote Canyon
Coyote Spring
BLACK JACKASS
GREEN MONSTER
GOODVIEW
ARROYO GROUP
SILVER DOLLAR NOS. 1-5
DENNIS JR. MINE
VALLEY VIEW
UNNAMED PROSPECT
ROLLING THUNDER NO. 3
UNNAMED PROSPECT
PEACOCK NOS. 1 AND 2
INTERNATIONAL RECOVERY
UNNAMED PROSPECT
UNNAMED PROSPECT
UNNAMED PROSPECT
FROSTBITTEN
UNNAMED PROSPECT
UNNAMED PROSPECT
UNNAMED PROSPECT
SUPRISE PACKAGE MINE
HIRSH MINE
SNOW CAPS PROJECT
REWARD MINE
REWARD
RUTH MINE
141
SURPRISE PACKAGE
ANNEX-ARROW GROUP
JULIE L
SWEET THING NO. 2
142
INYO BEE
143
LUCKY SLIM
HOWARD
DAILY AND BREEN
MONTE CARLO
UNION MINE
MONTE CARLO
SILVER SPUR
LE HELL
Legend
Points of Interest
Mines (USGS)
Active Mines
Mines (BOM)
Mines (CGS)
Field Trip Route

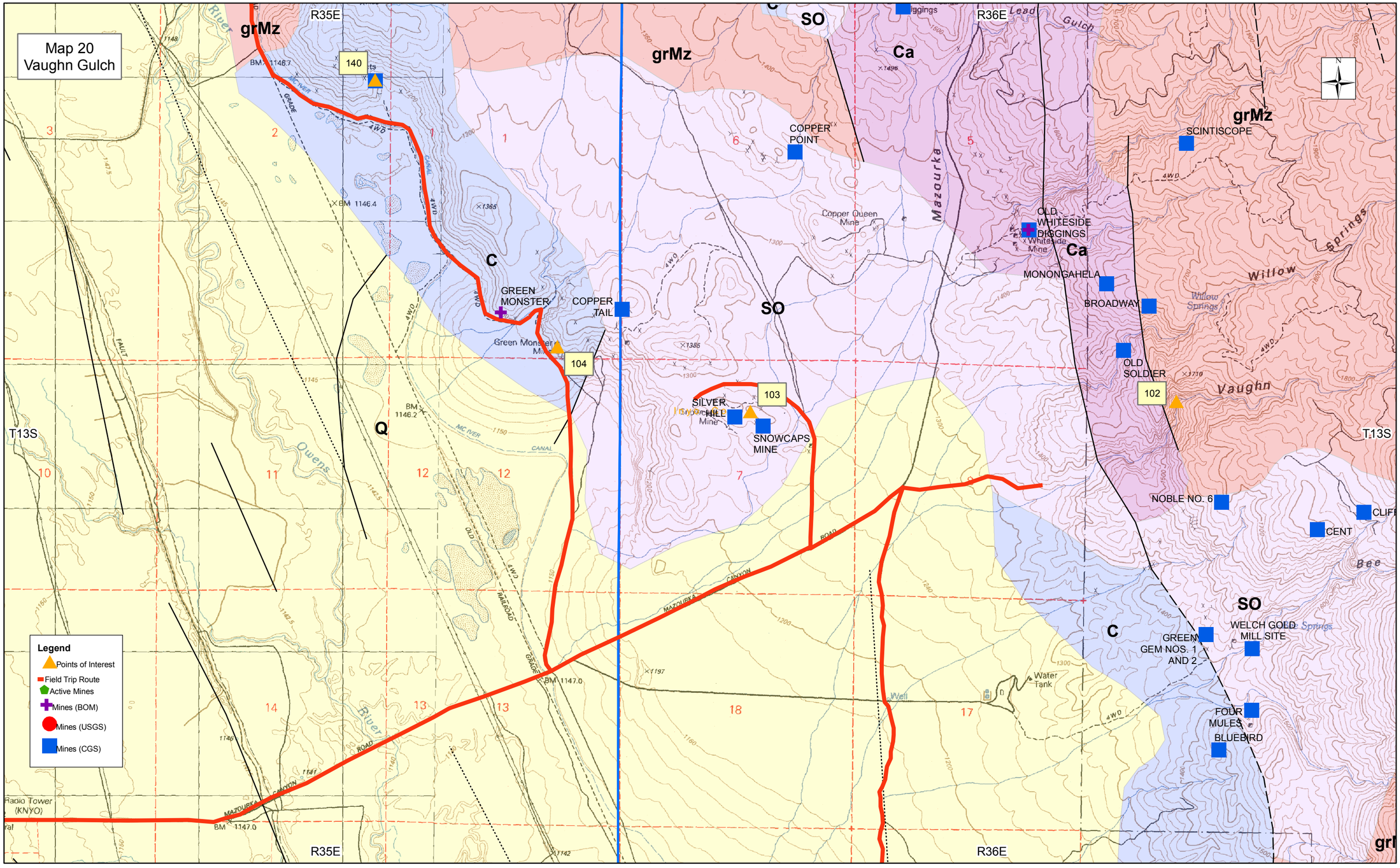
Map 20
Vaughn Gulch
R35E
R36E
T13S
grMz
SO
Ca
C
Q
140
104
103
102
COPPER POINT
COPPER TAIL
GREEN MONSTER
Green Monster Mine
SILVER HILL Mine
SNOWCAPS MINE
OLD WHITESIDE DIGGINGS
Whiteside Mine
MONONGAHELA
BROADWAY
OLD SOLDIER
SCINTISCOPE
NOBLE NO. 6
CENT
GREEN GEM NOS. 1 AND 2
WELCH GOLD MILL SITE
FOUR MULES
BLUEBIRD
Copper Queen Mine
Mazourka
Lead Gulch
Willow Springs
Vaughn
Bee
Owens River
Water Tank
Well
Radio Tower (KNYO)
MAZOURKA CANYON ROAD
OLD RAILROAD GRADE
Legend
Points of Interest
Field Trip Route
Active Mines
Mines (BOM)
Mines (USGS)
Mines (CGS)

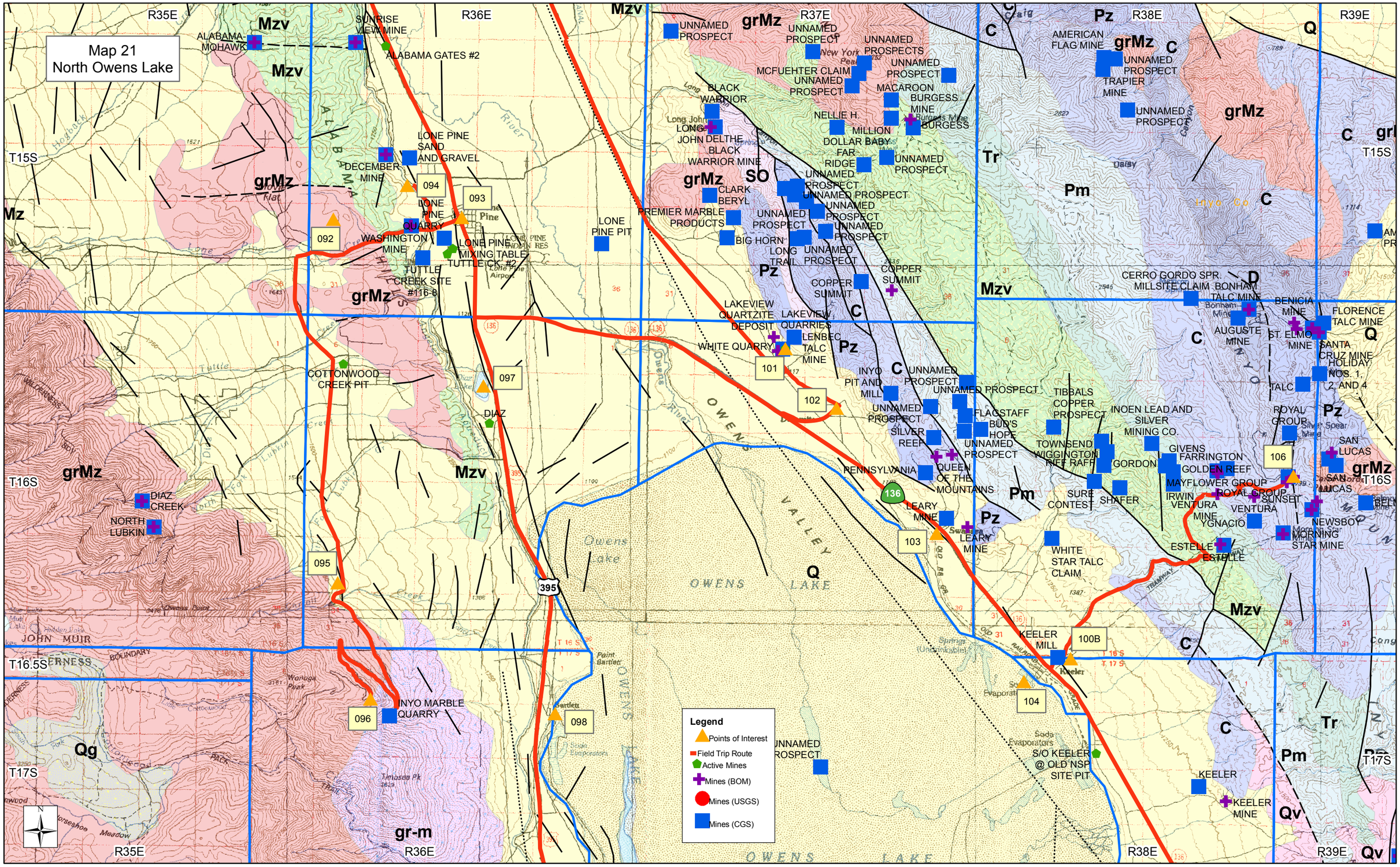
Map 21
North Owens Lake
R35E
R36E
R37E
R38E
R39E
T15S
T16S
T16.5S
T17S
ALABAMA-MOHAWK
SUNRISE VIEW MINE
ALABAMA GATES #2
LONE PINE SAND AND GRAVEL
DECEMBER MINE
LONE PINE QUARRY
WASHINGTON MINE
LONE PINE MIXING TABLE
TUTTLE CREEK SITE #116-8
TUTTLE CK. #2
LONE PINE PIT
COTTONWOOD CREEK PIT
DIAZ
DIAZ CREEK
NORTH LUBKIN
INYO MARBLE QUARRY
UNNAMED PROSPECT
UNNAMED PROSPECTS
MCFUEHTER CLAIM
BLACK WARRIOR
LONG JOHN DELTHE
BLACK WARRIOR MINE
NELLIE H.
MACAROON
BURGESS MINE
BURGESS
MILLION DOLLAR BABY
FAR RIDGE
CLARK BERYL
PREMIER MARBLE PRODUCTS
BIG HORN
LONG TRAIL
COPPER SUMMIT
LAKEVIEW QUARTZITE DEPOSIT
LAKEVIEW QUARRIES
LENBEC TALC MINE
WHITE QUARRY
INYO PIT AND MILL
SILVER REEF
FLAGSTAFF
BUD'S HOPE
PENNSYLVANIA
QUEEN OF THE MOUNTAINS
LEARY MINE
AMERICAN FLAG MINE
TRAPIER MINE
TIBBALS COPPER PROSPECT
INOEN LEAD AND SILVER MINING CO.
TOWNSEND WIGGINGTON REEF RAFF
GORDON
GIVENS FARRINGTON
GOLDEN REEF
MAYFLOWER GROUP
ROYAL GROUP
SUNSET
IRWIN VENTURA MINE
VENTURA
YGNACIO
SURE CONTEST
SHAFER
WHITE STAR TALC CLAIM
ESTELLE
CERRO GORDO SPR. MILLSITE CLAIM
BONHAM TALC MINE
AUGUSTE MINE
BENICIA MINE
ST. ELMO MINE
FLORENCE TALC MINE
SANTA CRUZ MINE
HOLIDAY NOS. 1, 2, AND 4
TALC
ROYAL GROUP
SAN LUCAS
NEWSBOY
MORNING STAR MINE
KEELER MILL
S/O KEELER @ OLD NSP SITE PIT
KEELER
KEELER MINE
OWENS LAKE
OWENS VALLEY
Owens Lake
Point Bartlett
Bartlett
Soda Evaporators
Inyo Co.
Legend
Points of Interest
Field Trip Route
Active Mines
Mines (BOM)
Mines (USGS)
Mines (CGS)
092
093
094
095
096
097
098
100B
101
102
103
104
106
136
395

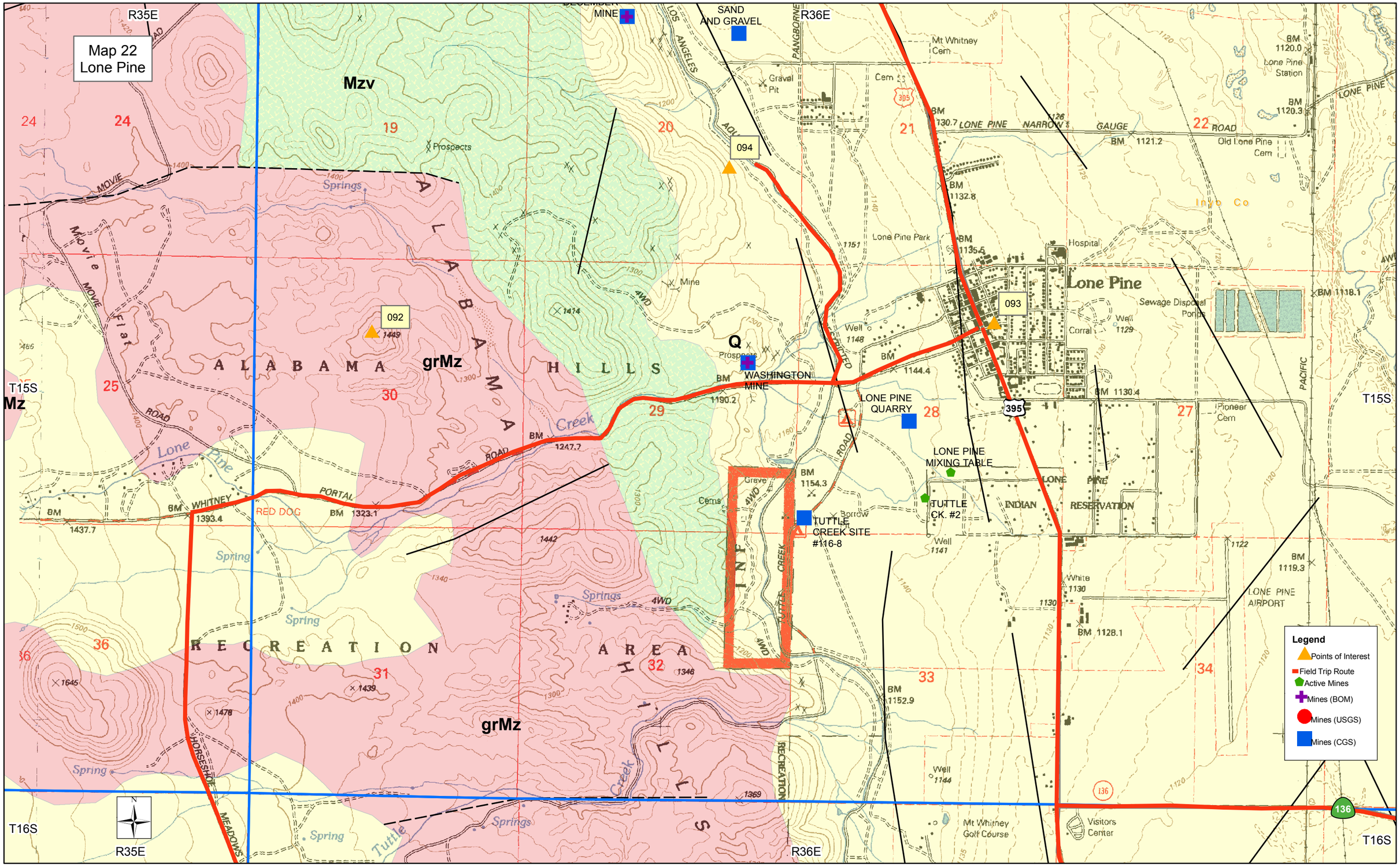

Map 22
Lone Pine
R35E
R36E
T15S
T16S
Mzv
grMz
Mz
Q
094
093
092
SAND AND GRAVEL
WASHINGTON MINE
LONE PINE QUARRY
LONE PINE MIXING TABLE
TUTTLE CK. #2
TUTTLE CREEK SITE #116-8
Lone Pine
Lone Pine Park
Hospital
Sewage Disposal Ponds
Corral
Old Lone Pine Cem
Lone Pine Station
Mt Whitney Cem
Gravel Pit
Prospects
Mine
Springs
Spring
Creek
Tuttle
Mt Whitney Golf Course
Visitors Center
LONE PINE AIRPORT
LONE PINE INDIAN RESERVATION
ALABAMA HILLS
RECREATION AREA
Legend
Points of Interest
Field Trip Route
Active Mines
Mines (BOM)
Mines (USGS)
Mines (CGS)

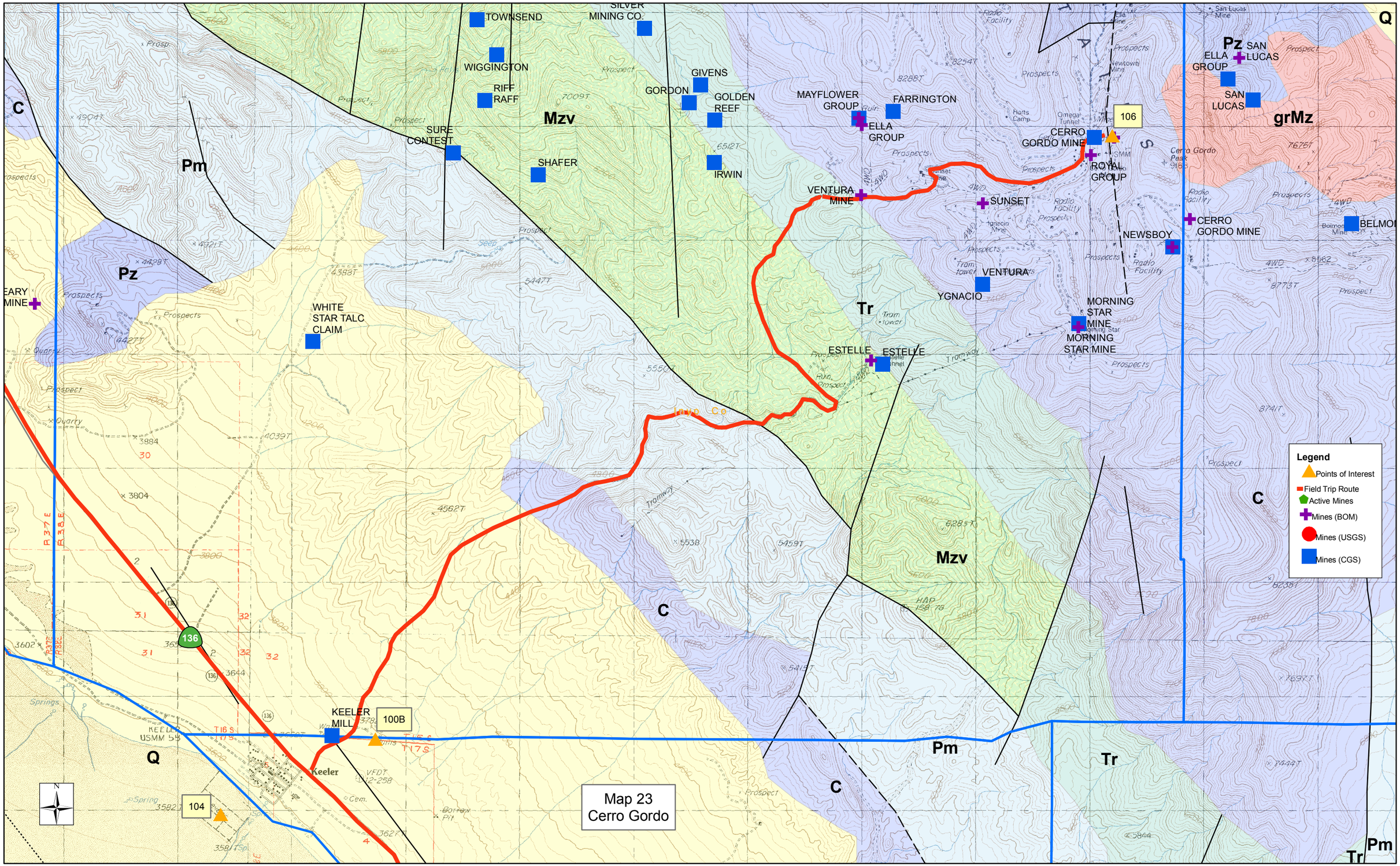

Map 23
Cerro Gordo
Legend
Points of Interest
Field Trip Route
Active Mines
Mines (BOM)
Mines (USGS)
Mines (CGS)
TOWNSEND
SILVER MINING CO.
WIGGINGTON
RIFF RAFF
GIVENS
GORDON
GOLDEN REEF
MAYFLOWER GROUP
FARRINGTON
ELLA GROUP
SURE CONTEST
SHAFER
IRWIN
VENTURA MINE
SUNSET
CERRO GORDO MINE
ROYAL GROUP
106
SAN LUCAS
ELLA GROUP
SAN LUCAS
NEWSBOY
CERRO GORDO MINE
BELMO
VENTURA
YGNACIO
MORNING STAR MINE
MORNING STAR MINE
ESTELLE
ESTELLE
WHITE STAR TALC CLAIM
EARY MINE
KEELER MILL
100B
104
136
Keeler
Mzv
Pm
Pz
Tr
C
Q
grMz

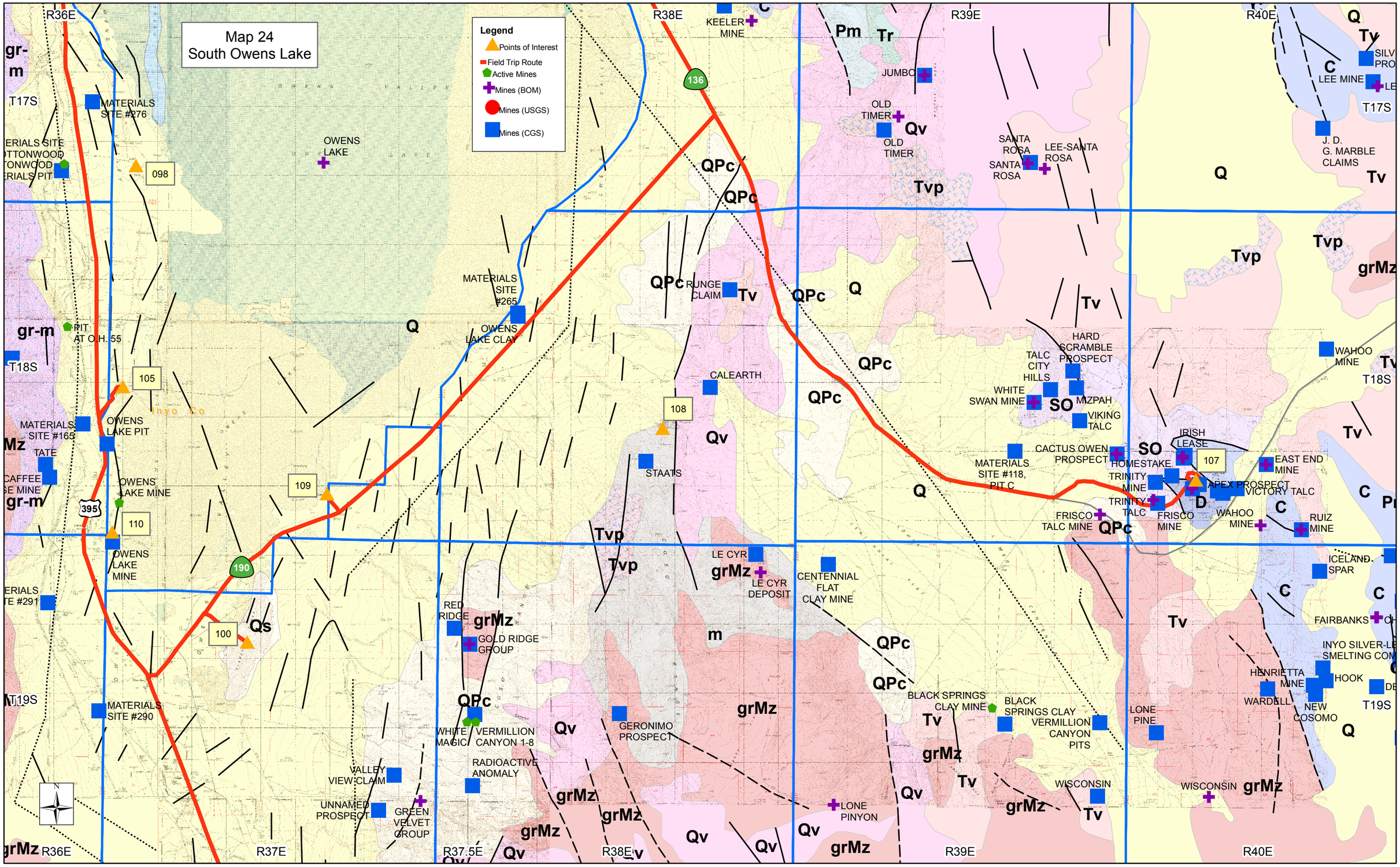
Map 24
South Owens Lake
Legend
Points of Interest
Field Trip Route
Active Mines
Mines (BOM)
Mines (USGS)
Mines (CGS)
R36E
R37E
R37.5E
R38E
R39E
R40E
T17S
T18S
T19S
MATERIALS SITE #276
OWENS LAKE
MATERIALS SITE #265
OWENS LAKE CLAY
PIT AT O.H. 55
MATERIALS SITE #165
OWENS LAKE PIT
TATE
OWENS LAKE MINE
MATERIALS SITE #290
KEELER MINE
JUMBO
OLD TIMER
SANTA ROSA
LEE-SANTA ROSA
LEE MINE
J. D. G. MARBLE CLAIMS
RUNGE CLAIM
CALEARTH
STAATS
HARD SCRAMBLE PROSPECT
TALC CITY HILLS
WHITE SWAN MINE
MIZPAH
VIKING TALC
IRISH LEASE
CACTUS OWEN PROSPECT
HOMESTAKE
MATERIALS SITE #118, PIT C
TRINITY MINE
TRINITY TALC
APEX PROSPECT
VICTORY TALC
EAST END MINE
FRISCO TALC MINE
FRISCO MINE
WAHOO MINE
RUIZ MINE
ICELAND SPAR
FAIRBANKS
INYO SILVER-LE SMELTING COM
HENRIETTA MINE
HOOK
WARDELL
NEW COSOMO
LONE PINE
WISCONSIN
LE CYR
LE CYR DEPOSIT
CENTENNIAL FLAT CLAY MINE
RED RIDGE
GOLD RIDGE GROUP
WHITE MAGIC
VERMILLION CANYON 1-8
GERONIMO PROSPECT
RADIOACTIVE ANOMALY
VALLEY VIEW CLAIM
UNNAMED PROSPECT
GREEN VELVET GROUP
BLACK SPRINGS CLAY MINE
BLACK SPRINGS CLAY
VERMILLION CANYON PITS
LONE PINYON
Inyo Co
098
105
108
109
110
100
107
136
395
190
Q
Qs
Qv
Tv
Tvp
QPc
grMz
grm
Pm
Tr
SO
C
D
m

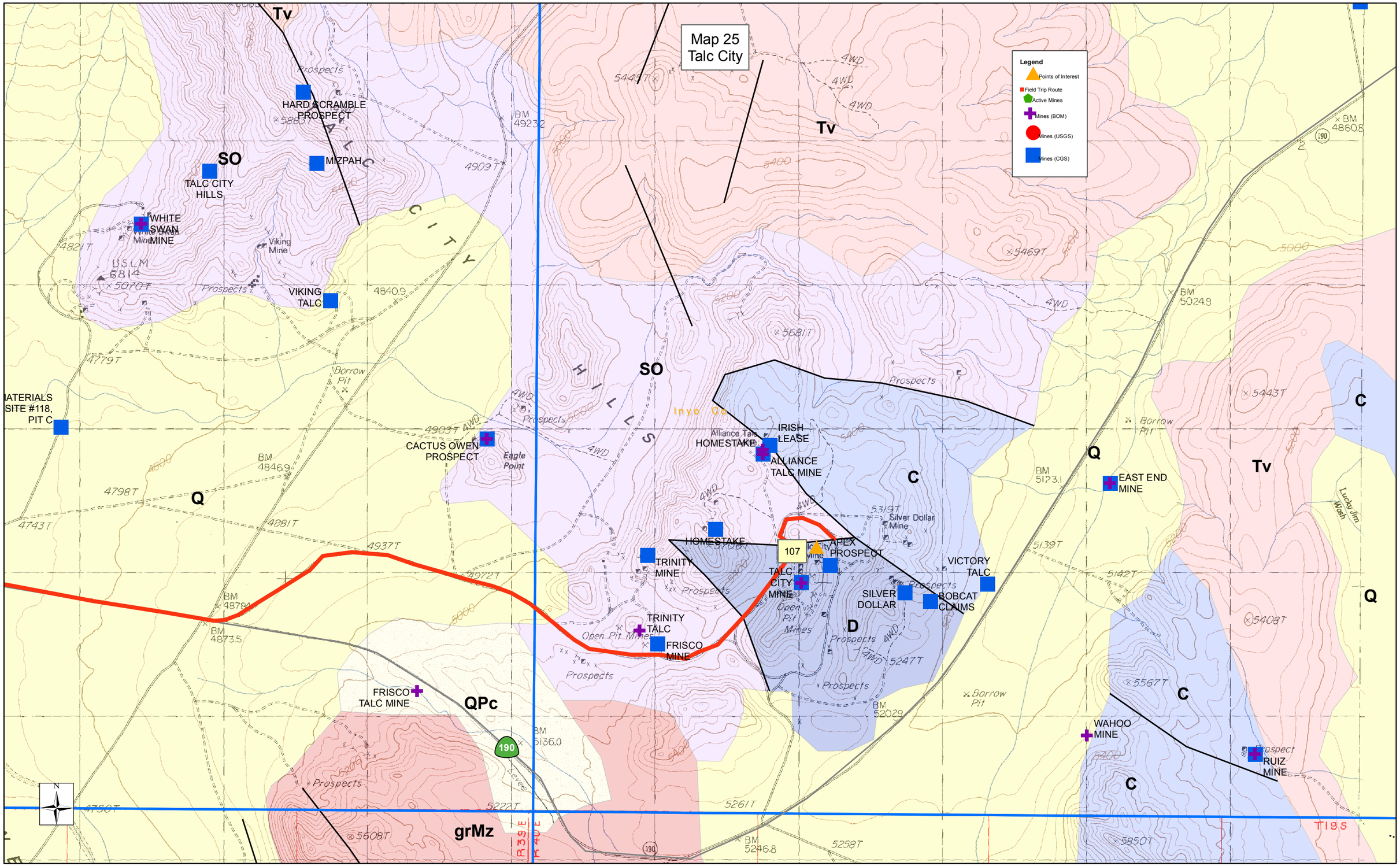
Map 25
Talc City
Legend
Points of Interest
Field Trip Route
Active Mines
Mines (BOM)
Mines (USGS)
Mines (CGS)
Tv
SO
Q
C
D
QPc
grMz
HARD SCRAMBLE PROSPECT
MIZPAH
TALC CITY HILLS
WHITE SWAN MINE
VIKING TALC
MATERIALS SITE #118, PIT C
CACTUS OWEN PROSPECT
HOMESTAKE
IRISH LEASE
ALLIANCE TALC MINE
EAST END MINE
HOMESTAKE
TRINITY MINE
APEX PROSPECT
TALC CITY MINE
VICTORY TALC
SILVER DOLLAR
BOBCAT CLAIMS
TRINITY TALC
FRISCO MINE
FRISCO TALC MINE
WAHOO MINE
RUIZ MINE
107
190
Inyo Co
R39E
R40E
T19S

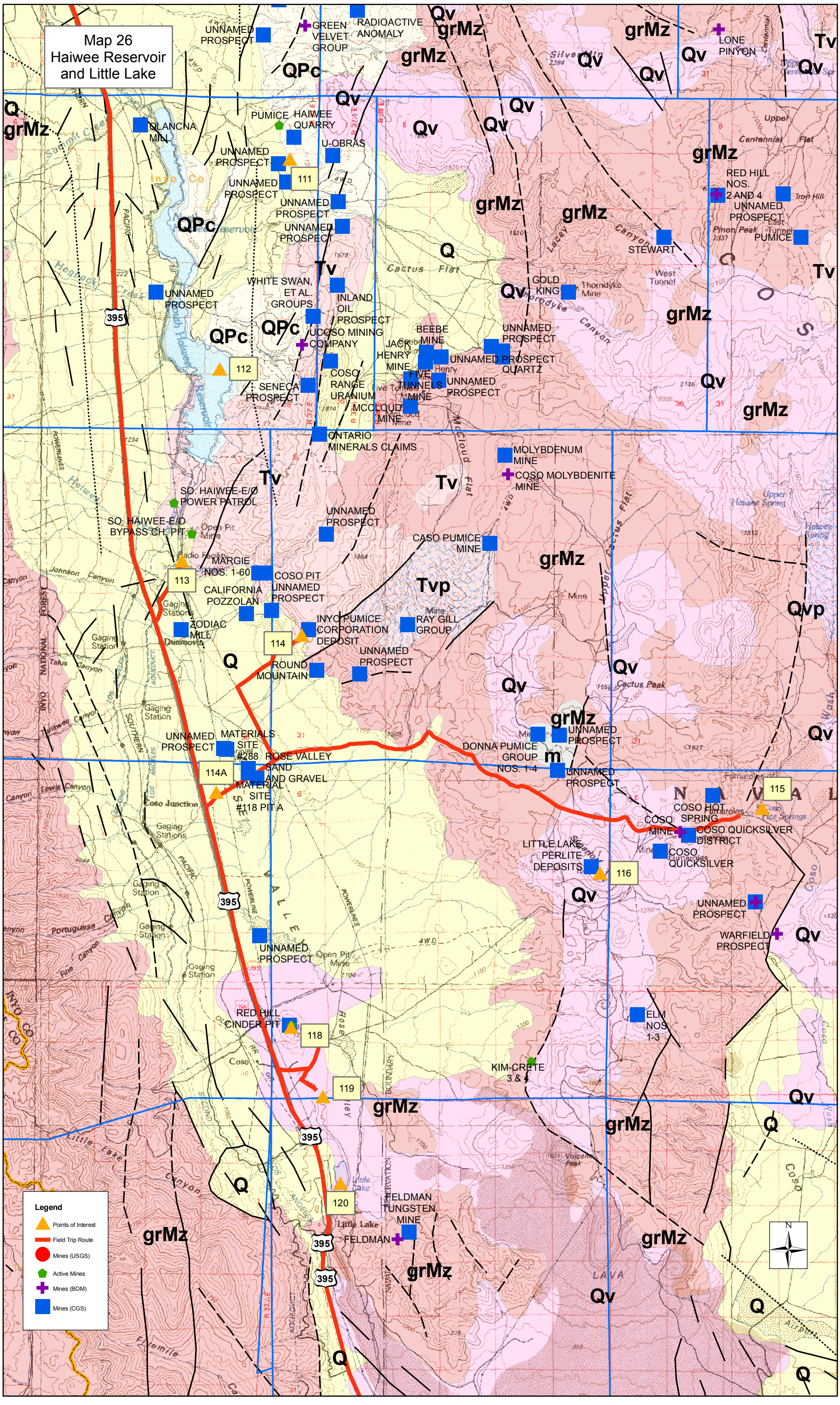
Map 26
Haiwee Reservoir
and Little Lake
UNNAMED PROSPECT
GREEN VELVET GROUP
RADIOACTIVE ANOMALY
LONE PINYON
PUMICE
HAIWEE QUARRY
OLANCNA MIL
U-OBRAS
UNNAMED PROSPECT
111
UNNAMED PROSPECT
UNNAMED PROSPECT
UNNAMED PROSPECT
RED HILL NOS. 2 AND 4
UNNAMED PROSPECT
PUMICE
STEWART
GOLD KING
Thorndyke Mine
WHITE SWAN, ET AL. GROUPS
INLAND OIL PROSPECT
UNNAMED PROSPECT
395
UCOSO MINING COMPANY
BEEBE MINE
JACK HENRY MINE
UNNAMED PROSPECT
UNNAMED PROSPECT QUARTZ
112
COSO RANGE URANIUM
SENECA PROSPECT
FIVE TUNNELS MINE
UNNAMED PROSPECT
MCCLOUD MINE
ONTARIO MINERALS CLAIMS
MOLYBDENUM MINE
COSO MOLYBDENITE MINE
SO. HAIWEE-E/Ø POWER PATROL
SO. HAIWEE-E/O BYPASS CH. PIT
UNNAMED PROSPECT
CASO PUMICE MINE
113
MARGIE NOS. 1-60
COSO PIT
CALIFORNIA POZZOLAN
UNNAMED PROSPECT
ZODIAC MILL
INYO PUMICE CORPORATION DEPOSIT
RAY GILL GROUP
114
UNNAMED PROSPECT
ROUND MOUNTAIN
UNNAMED PROSPECT
MATERIALS SITE #288
ROSE VALLEY SAND AND GRAVEL
114A
MATERIAL SITE #118 PIT A
DONNA PUMICE GROUP NOS. 1-4
UNNAMED PROSPECT
UNNAMED PROSPECT
115
COSO HOT SPRING
COSO MINE
COSO QUICKSILVER DISTRICT
LITTLE LAKE PERLITE DEPOSITS
116
COSO QUICKSILVER
UNNAMED PROSPECT
WARFIELD PROSPECT
UNNAMED PROSPECT
RED HILL CINDER PIT
118
ELM NOS 1-3
KIM-CRETE 3 & 4
119
120
FELDMAN TUNGSTEN MINE
FELDMAN
Legend
Points of Interest
Field Trip Route
Mines (USGS)
Active Mines
Mines (BOM)
Mines (CGS)
N

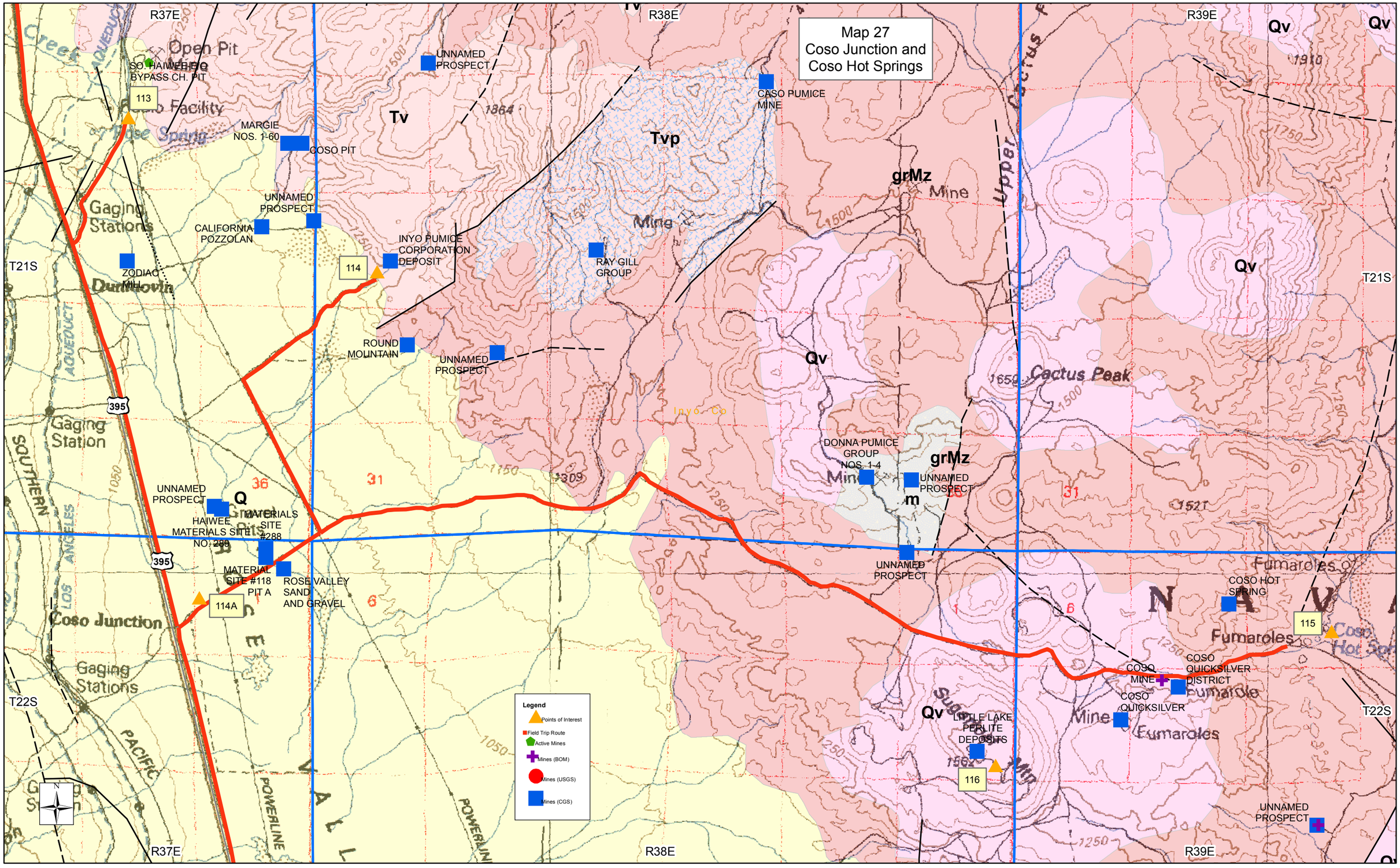

Map 27
Coso Junction and
Coso Hot Springs
R37E
R38E
R39E
T21S
T22S
Open Pit
SO. HAIWEE E/O
BYPASS CH. PIT
113
Facility
Rose Spring
MARGIE
NOS. 1-60
COSO PIT
UNNAMED
PROSPECT
CALIFORNIA
POZZOLAN
INYO PUMICE
CORPORATION
DEPOSIT
114
ZODIAC
MILL
Gaging
Stations
Dunmovin
ROUND
MOUNTAIN
UNNAMED
PROSPECT
Tv
Tvp
CASO PUMICE
MINE
RAY GILL
GROUP
Mine
grMz
Qv
Upper Cactus
Cactus Peak
395
Gaging
Station
SOUTHERN
LOS ANGELES
AQUEDUCT
UNNAMED
PROSPECT
Q
HAIWEE
MATERIALS SITE
NO. 289
MATERIALS
SITE
#288
MATERIAL
SITE #118
PIT A
ROSE VALLEY
SAND
AND GRAVEL
114A
Coso Junction
Gaging
Stations
PACIFIC
POWERLINE
DONNA PUMICE
GROUP
NOS. 1-4
UNNAMED
PROSPECT
m
UNNAMED
PROSPECT
Fumaroles
COSO HOT
SPRING
115
Coso
Hot Spr
COSO
MINE
COSO
QUICKSILVER
DISTRICT
COSO
QUICKSILVER
Fumarole
Mine
Fumaroles
LITTLE LAKE
PERLITE
DEPOSITS
116
UNNAMED
PROSPECT
Legend
Points of Interest
Field Trip Route
Active Mines
Mines (BOM)
Mines (USGS)
Mines (CGS)

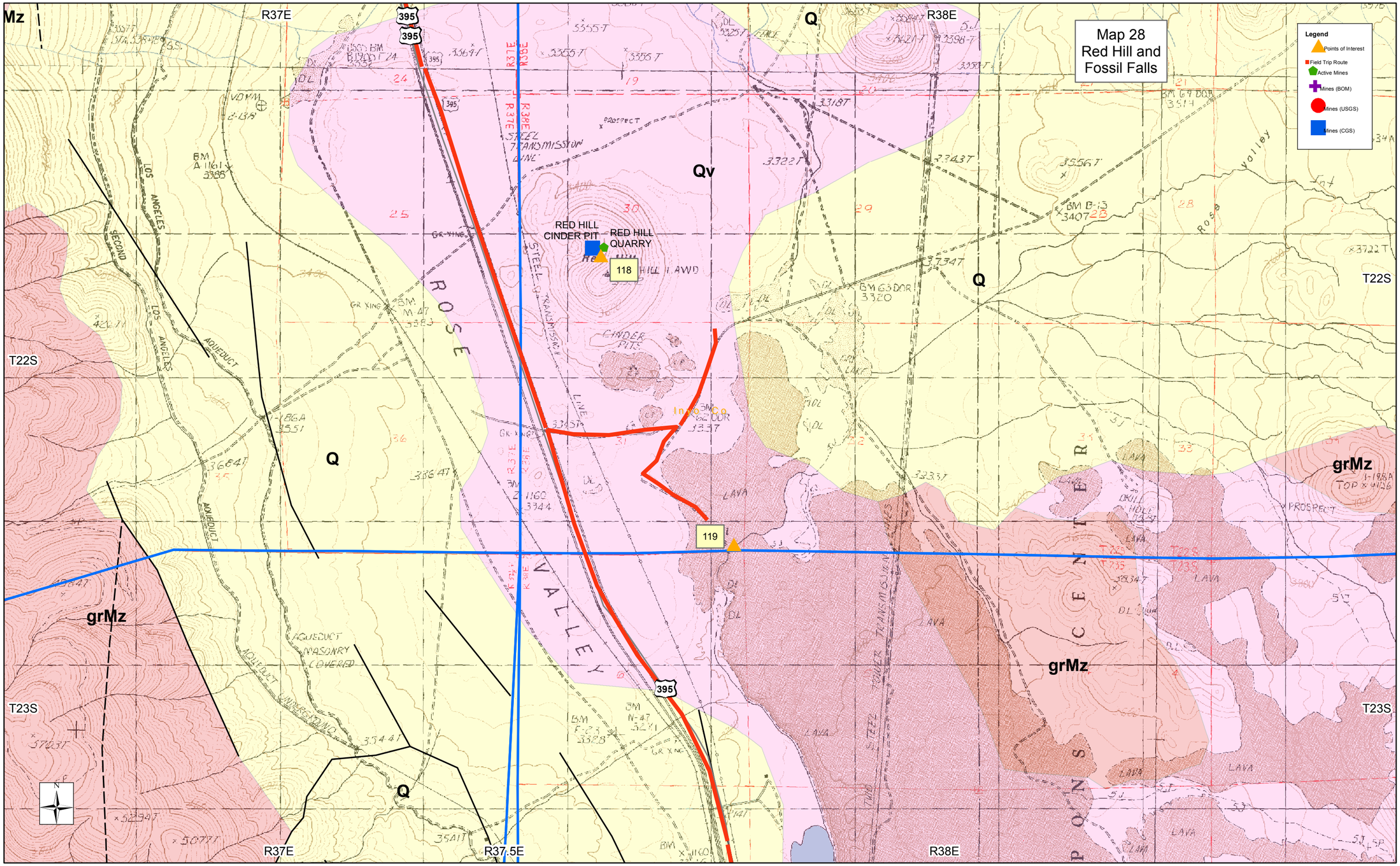
Map 28
Red Hill and Fossil Falls
Legend
Points of Interest
Field Trip Route
Active Mines
Mines (BOM)
Mines (USGS)
Mines (CGS)
Mz
R37E
R38E
R37.5E
T22S
T23S
Q
Qv
grMz
395
RED HILL CINDER PIT
RED HILL QUARRY
118
119
ROSE VALLEY
ROSE VALLEY CENTER
LOS ANGELES AQUEDUCT
STEEL TRANSMISSION LINE
CINDER PITS
LAVA
PROSPECT
AQUEDUCT MASONRY COVERED
AQUEDUCT UNDERGROUND
Inyo Co.

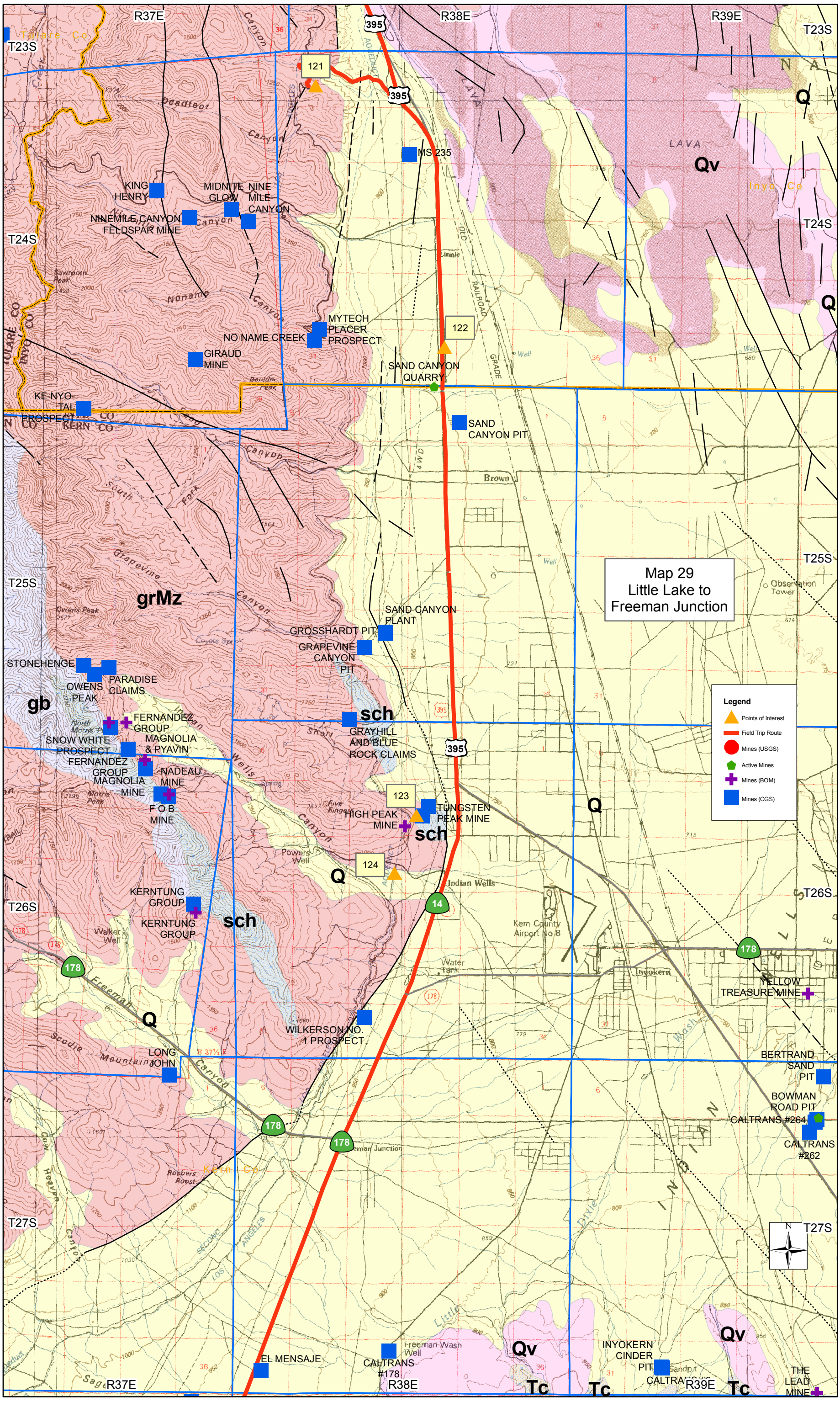
Map 29
Little Lake to
Freeman Junction
Legend
Points of Interest
Field Trip Route
Mines (USGS)
Active Mines
Mines (BOM)
Mines (CGS)
R37E
R38E
R39E
T23S
T24S
T25S
T26S
T27S
121
122
123
124
395
14
178
MS 235
KING HENRY
MIDNITE GLOW
NINE MILE CANYON
NINEMILE CANYON FELDSPAR MINE
MYTECH PLACER PROSPECT
NO NAME CREEK
GIRAUD MINE
SAND CANYON QUARRY
KE-NYO-TAL PROSPECT
SAND CANYON PIT
SAND CANYON PLANT
GROSSHARDT PIT
GRAPEVINE CANYON PIT
STONEHENGE
OWENS PEAK
PARADISE CLAIMS
FERNANDEZ GROUP
SNOW WHITE PROSPECT
MAGNOLIA & PYAVIN
FERNANDEZ GROUP
MAGNOLIA MINE
NADEAU MINE
F O B MINE
GRAYHILL AND BLUE ROCK CLAIMS
HIGH PEAK MINE
TUNGSTEN PEAK MINE
KERNTUNG GROUP
KERNTUNG GROUP
WILKERSON NO. 1 PROSPECT
LONG JOHN
YELLOW TREASURE MINE
BERTRAND SAND PIT
BOWMAN ROAD PIT
CALTRANS #264
CALTRANS #262
EL MENSAJE
CALTRANS #178
INYOKERN CINDER PIT
THE LEAD MINE
Q
Qv
grMz
gb
sch
Tc
Indian Wells
Kern County Airport No 8
Inyokern
Freeman Junction
Observation Tower
Tulare Co
Inyo Co
Kern Co
Deadfoot Canyon
Noname Canyon
Grapevine Canyon
South Fork
Indian Wells Canyon
Freeman Wash
Scodie Mountain
Dixie Wash
Little Lake
Brown
Powers Well
Freeman Wash Well
Sandpit
Water Tank
Walker Well
Robbers Roost
Owens Peak
Sawtooth Peak
Boulder Peak
Morris Peak
Five Finger
Coyote Spr
Sage
Heaven Canyon
Cow Canyon
Second Los Angeles
Old Railroad Grade
Aqueduct
Lava
Linnie
Well

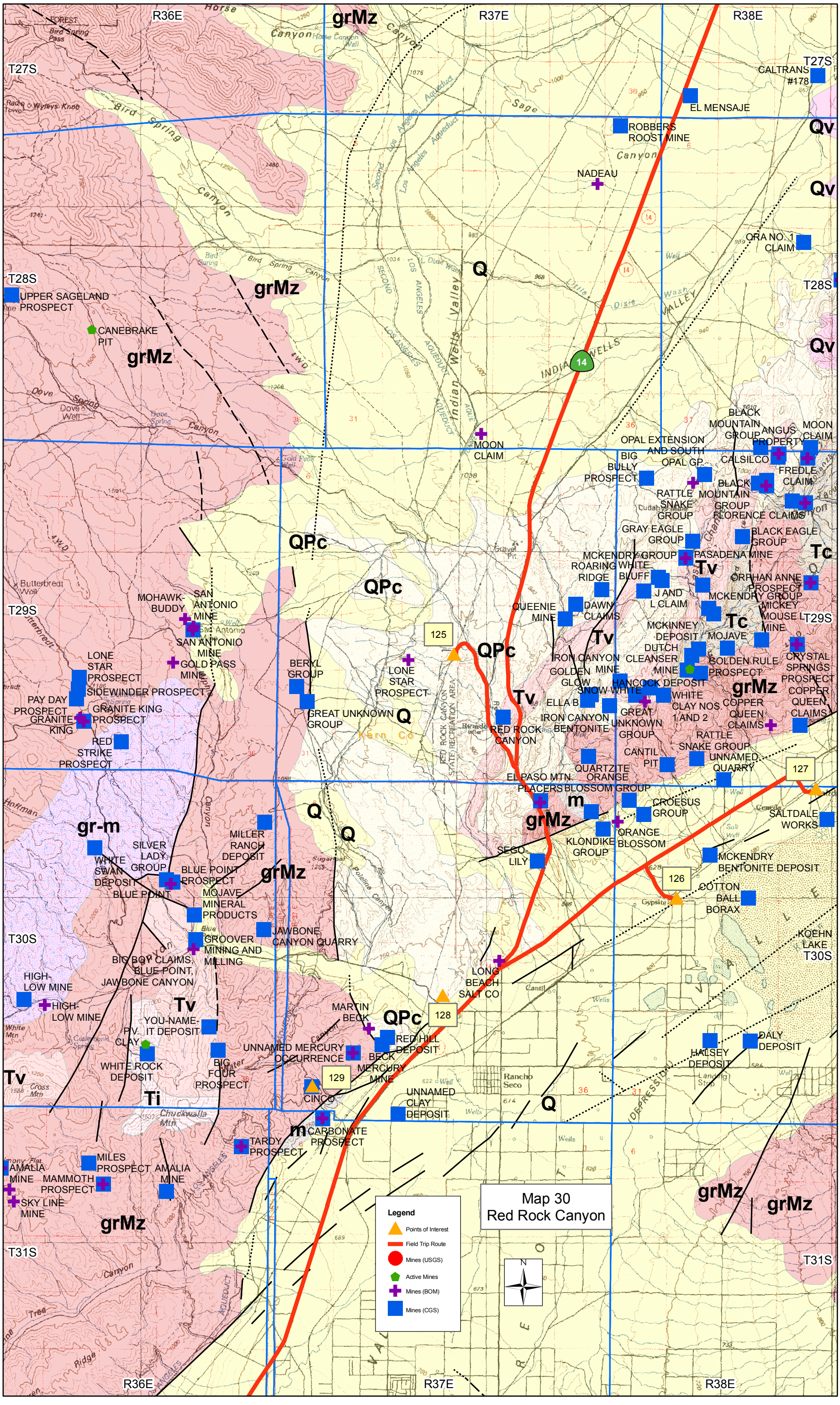
R36E
R37E
R38E
T27S
T28S
T29S
T30S
T31S
grMz
Qv
Q
QPc
Tv
Tc
m
gr-m
Ti
CALTRANS #178
EL MENSAJE
ROBBERS ROOST MINE
NADEAU
ORA NO. 1 CLAIM
UPPER SAGELAND PROSPECT
CANEBRAKE PIT
MOON CLAIM
OPAL EXTENSION AND SOUTH OPAL GP.
BIG BULLY PROSPECT
BLACK MOUNTAIN GROUP
ANGUS PROPERTY
MOON CLAIM
CALSILCO
FREDLE CLAIM
RATTLE SNAKE GROUP
BLACK MOUNTAIN GROUP
FLORENCE CLAIMS
GRAY EAGLE GROUP
BLACK EAGLE GROUP
MCKENDRY GROUP
PASADENA MINE
ROARING WHITE RIDGE
BLUFF
ORPHAN ANNE PROSPECT
J AND L CLAIM
MCKENDRY GROUP
MICKEY MOUSE MINE
QUEENIE MINE
DAWN CLAIMS
MCKINNEY DEPOSIT
MOJAVE
DUTCH CLEANSER MINE
GOLDEN RULE PROSPECT
CRYSTAL SPRINGS PROSPECT
IRON CANYON MINE
GOLDEN GLOW
SNOW WHITE
HANCOCK DEPOSIT
WHITE CLAY NOS. 1 AND 2
COPPER QUEEN CLAIMS
ELLA B
IRON CANYON BENTONITE
GREAT UNKNOWN GROUP
RATTLE SNAKE GROUP
UNNAMED QUARRY
CANTIL PIT
QUARTZITE ORANGE
EL PASO MTN. PLACERS
BLOSSOM GROUP
CROESUS GROUP
SALTDALE WORKS
ORANGE BLOSSOM
KLONDIKE GROUP
SEGO LILY
MCKENDRY BENTONITE DEPOSIT
COTTON BALL BORAX
KOEHN LAKE
LONG BEACH SALT CO
MOHAWK-BUDDY
SAN ANTONIO MINE
SAN ANTONIO MINE
GOLD PASS MINE
LONE STAR PROSPECT
SIDEWINDER PROSPECT
PAY DAY PROSPECT
GRANITE KING PROSPECT
GRANITE KING
RED STRIKE PROSPECT
BERYL GROUP
GREAT UNKNOWN GROUP
LONE STAR PROSPECT
RED ROCK CANYON
MILLER RANCH DEPOSIT
SILVER LADY GROUP
WHITE SWAN DEPOSIT
BLUE POINT PROSPECT
BLUE POINT
MOJAVE MINERAL PRODUCTS
JAWBONE CANYON QUARRY
GROOVER MINING AND MILLING
BIG BOY CLAIMS, BLUE POINT, JAWBONE CANYON
HIGH-LOW MINE
HIGH-LOW MINE
YOU-NAME-IT DEPOSIT
PIV. CLAY
WHITE ROCK DEPOSIT
BIG FOUR PROSPECT
MARTIN BECK
RED HILL DEPOSIT
UNNAMED MERCURY OCCURRENCE
BECK MERCURY MINE
CINCO
UNNAMED CLAY DEPOSIT
CARBONATE PROSPECT
TARDY PROSPECT
MILES PROSPECT
AMALIA MINE
AMALIA MINE
MAMMOTH PROSPECT
SKY LINE MINE
HALSEY DEPOSIT
DALY DEPOSIT
125
126
127
128
129
14
Legend
Points of Interest
Field Trip Route
Mines (USGS)
Active Mines
Mines (BOM)
Mines (CGS)
Map 30
Red Rock Canyon
N

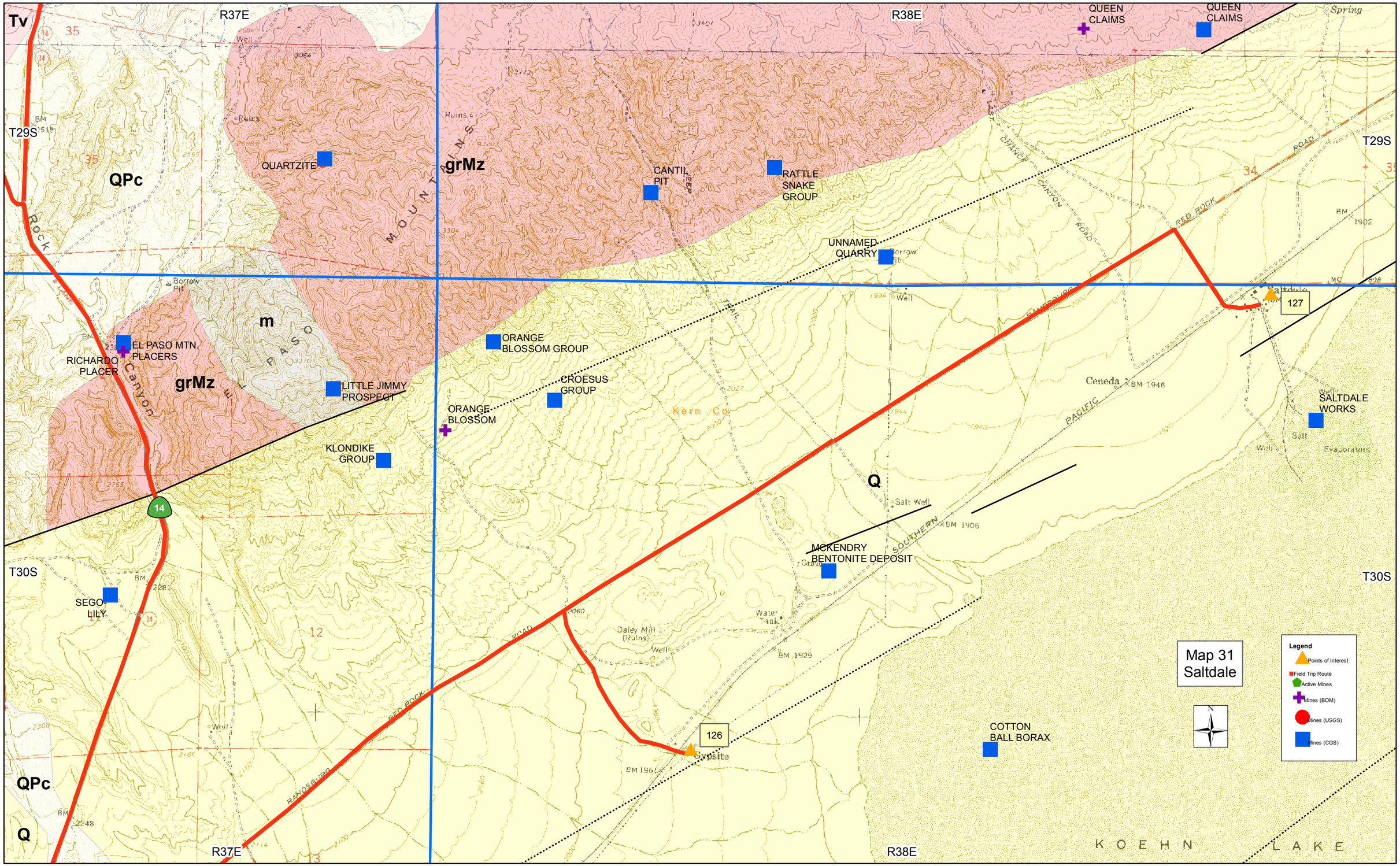

Map 31
Saltdale
Legend
Points of Interest
Field Trip Route
Active Mines
Mines (BOM)
Mines (USGS)
Mines (CGS)
Tv
R37E
R38E
T29S
T30S
QPc
grMz
m
Q
QUEEN CLAIMS
QUEEN CLAIMS
QUARTZITE
CANTIL PIT
RATTLE SNAKE GROUP
UNNAMED QUARRY
EL PASO MTN. PLACERS
RICHARDO PLACER
LITTLE JIMMY PROSPECT
ORANGE BLOSSOM GROUP
CROESUS GROUP
ORANGE BLOSSOM
KLONDIKE GROUP
SEGO-LILY
MCKENDRY BENTONITE DEPOSIT
COTTON BALL BORAX
SALTDALE WORKS
127
126
14
Ceneda
Gypsite
Kern Co
KOEHN LAKE

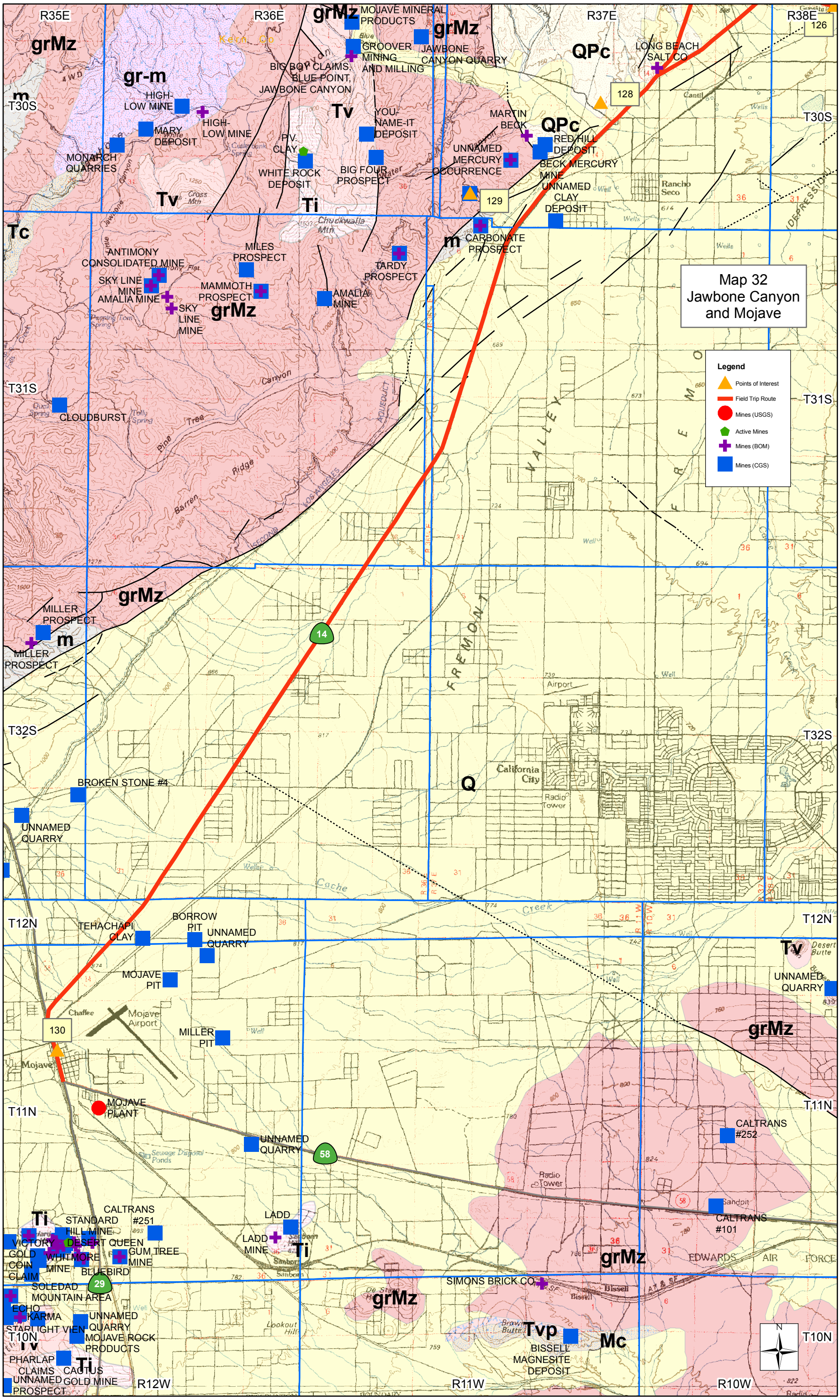
Map 32
Jawbone Canyon
and Mojave
Legend
Points of Interest
Field Trip Route
Mines (USGS)
Active Mines
Mines (BOM)
Mines (CGS)
R35E
R36E
R37E
R38E
T30S
T31S
T32S
T12N
T11N
T10N
R12W
R11W
R10W
grMz
gr-m
m
Tv
Ti
Tc
QPc
Q
Tvp
Mc
MOJAVE MINERAL PRODUCTS
GROOVER MINING AND MILLING
JAWBONE CANYON QUARRY
LONG BEACH SALT CO
BIG BOY CLAIMS, BLUE POINT, JAWBONE CANYON
HIGH-LOW MINE
MARY DEPOSIT
MONARCH QUARRIES
PV CLAY
WHITE ROCK DEPOSIT
YOU-NAME-IT DEPOSIT
BIG FOUR PROSPECT
MARTIN BECK
RED HILL DEPOSIT
UNNAMED MERCURY OCCURRENCE
BECK MERCURY MINE
UNNAMED CLAY DEPOSIT
CARBONATE PROSPECT
ANTIMONY CONSOLIDATED MINE
SKY LINE MINE
AMALIA MINE
MILES PROSPECT
MAMMOTH PROSPECT
TARDY PROSPECT
CLOUDBURST
MILLER PROSPECT
BROKEN STONE #4
UNNAMED QUARRY
TEHACHAPI CLAY
BORROW PIT
MOJAVE PIT
MILLER PIT
MOJAVE PLANT
CALTRANS #252
CALTRANS #251
CALTRANS #101
LADD
LADD MINE
VICTORY
GOLD COIN CLAIM
STANDARD HILL MINE
DESERT QUEEN
WHITMORE MINE
GUM TREE MINE
BLUEBIRD
SOLEDAD MOUNTAIN AREA
ECHO
KARMA
STARLIGHT VIEW
PHARLAP CLAIMS
CACTUS GOLD MINE
UNNAMED PROSPECT
MOJAVE ROCK PRODUCTS
SIMONS BRICK CO
BISSELL MAGNESITE DEPOSIT
EDWARDS AIR FORCE
Mojave
Mojave Airport
California City
Rancho Seco
Airport
Radio Tower
Sewage Disposal Ponds
Sandpit
Desert Butte
Lookout Hill
Chuckwalla Mtn
Cross Mtn
Cache Creek
Barren Ridge
Pine Tree Canyon
Jawbone Canyon
Aqueduct
Chaffee
Bissell
Sanborn
14
58
29
126
128
129
130

Legend to Geologic Maps

- Q Quaternary; alluvium, lake, playa, and terrace deposits
- Qs Quaternary; marine and nonmarine sand deposits
- Qls Quaternary; nonmarine, landslides
- Qg Quaternary; nonmarine, glacial till and moraines
- Qrv Quaternary-Recent; volcanic flow rocks
- Qrvp Quaternary-Recent; volcanic pyroclastic and mudflow deposits
- Qv Quaternary; volcanic flow rocks
- Qv? Quaternary; volcanic flow rocks (uncertain correlation)
- Qvp Quaternary; pyroclastic and volcanic mudflow deposits
- Qvp? Quaternary; pyroclastic deposits (uncertain correlation)
- Tv Tertiary; volcanic flow rocks
- Tvp Tertiary; pyroclastic and volcanic mudflow deposits
- Ti Tertiary; shallow intrusive rocks
- grCz Tertiary; granitic plutonic rocks
- grCz? Tertiary; granitic plutonic rocks (uncertain correlation)
- P Pliocene; marine sandstone, shale, siltstone, conglomerate
- QPc Pleistocene - Pliocene; nonmarine sandstone, shale, gravel
- M Miocene; marine sandstone, shale, siltstone, conglomerate
- M? Miocene; marine sedimentary rocks (uncertain correlation)
- Mc Miocene; nonmarine sandstone, shale, conglomerate
- Tc Tertiary; nonmarine sandstone, shale, conglomerate
- O Oligocene; marine sandstone, shale, siltstone, conglomerate
- Oc? Oligocene; nonmarine sedimentary rocks (uncertain correlation)
- Oc Oligocene; nonmarine sandstone, shale, conglomerate
- E Eocene; marine sandstone, shale, siltstone, conglomerate
- Ec Eocene; nonmarine shale, sandstone, conglomerate
- Ep Paleocene; marine sandstone, shale, siltstone, conglomerate
- E-Ep Eocene - Paleocene; marine sedimentary rocks
- TK Tertiary-Cretaceous; marine sedimentary and metasediment rocks
- gr undated granitic rocks
- grMz Mesozoic; granite, quartz monzonite
- grMz? Mesozoic; granite, quartz monzonite (uncertain correlation)
- gb Mesozoic; gabbro and dioritic rocks
- um Mesozoic; ultramafic rocks
- gr-m Mesozoic-Precambrian; granitic and metamorphic rocks
- ls Mesozoic-Paleozoic; limestone, dolomite and marble
- sch Mesozoic-Paleozoic; schist
- m pre-Cenozoic; metasedimentary and metavolcanic rock
- Mzv Mesozoic; volcanic and metavolcanic rocks
- mv pre-Cenozoic; metavolcanic rocks
- K Cretaceous; marine sedimentary rocks
- K? Cretaceous; marine sedimentary rocks (uncertain correlation)
- Ku-Ep Paleocene - upper Cretaceous; marine sedimentary rocks
- Ku? Upper Cretaceous; marine sedimentary and metasediment rocks (uncertain correlation)
- Ku Upper Cretaceous; marine sedimentary and metasediment rocks
- Kl Lower Cretaceous; marine sedimentary and metasediment rocks
- Kl? Lower Cretaceous; marine sedimentary rocks (uncertain correlation)
- KJf Cretaceous - Jurassic: Franciscan Complex - shale, chert, limestone
- KJfm Cretaceous - Jurassic: Franciscan Complex melange
- M+KJfs Miocene marine sedimentary rocks & Cretaceous - Jurassic: Franciscan Complex schist
- KJfs Cretaceous - Jurassic: Franciscan Complex schist, blueschist
- J Jurassic; marine sedimentary and metasediment rocks
- J? Jurassic; marine sedimnetary rocks (uncertain correlation)
- Tr Triassic; marine sedimentary and metasediment rocks
- grPz Paleozoic and Permo-Triassic; granitic rocks
- Pz Paleozoic; metasedimentary rocks
- Pzv Paleozoic; metavolcanic rocks
- Pm Permian; marine sedimentary and metasediment rocks
- C Carboniferous; marine sedimentary and metasediment rocks
- D Devonian; Marine sedimentary and metasediment rocks
- SO Silurian-ordovician; marine sedimentary and metasediment rocks
- Ca Cambrian; marine sedimentary and metasediment rocks
- pC pre-Cambrian; marine sedimentary and metasediment rocks
- pCc Precambrian; igneous and metamorphic rocks
- grpC Pre-Cambrian; granite, syenite, anorthosite
- grpC? Pre-Cambrian; granite, syenite, anorthosite (uncertain correlation)
- Water

Faults

- Fault, certain
- Fault, approx. located
- fault, approx. located, queried
- fault, concealed
- fault, concealed, queried
- fault, inferred, queried
- thrust fault, certain
- thrust fault, approx. located
- thrust fault, concealed