MANAGEMENT SITUATION ANALYSIS

Rawlins Resource Management Plan

Maps

Section 3

The Bureau of Land Management
January 2003

Map 3.16-1. Visual Resource Management Classes

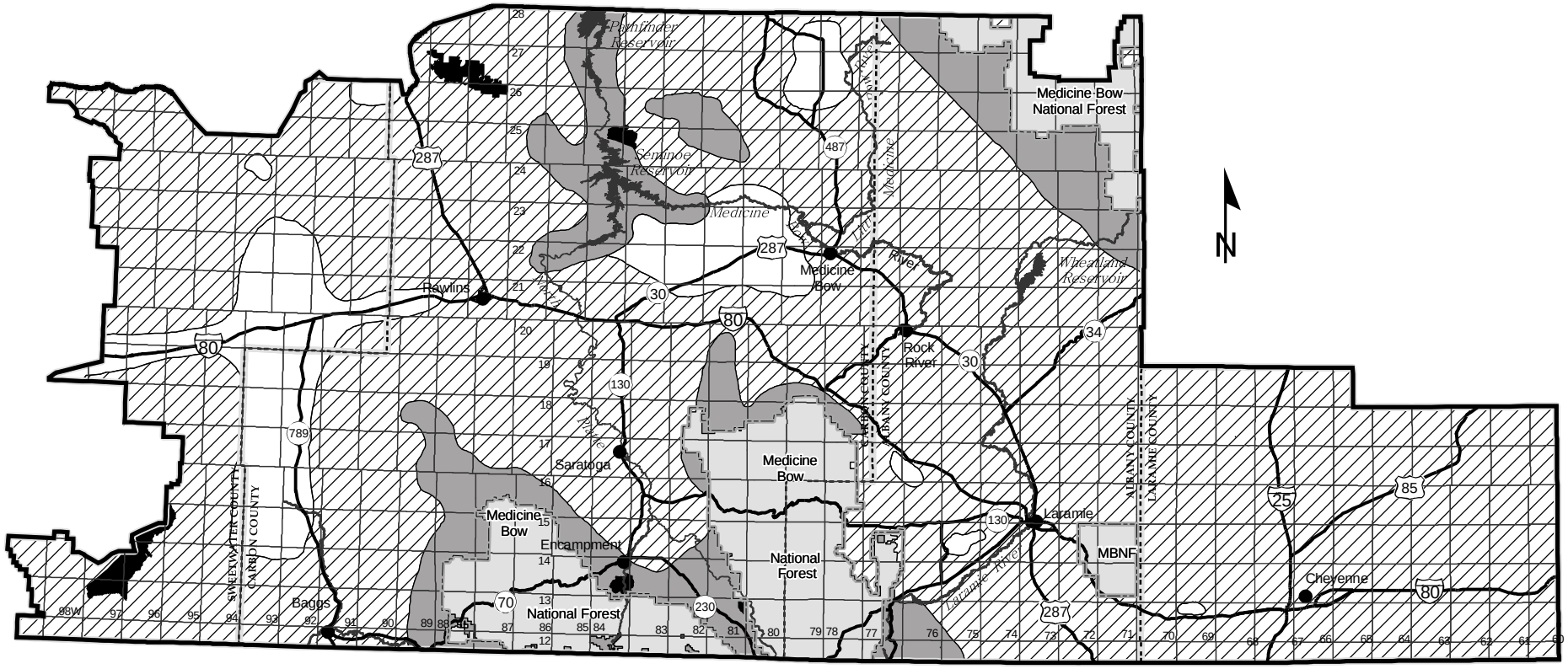

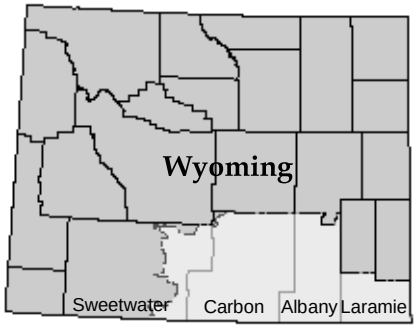

Overview of the Rawlins Field Office Areas

Visual Resource Management (VRM) Classes

- Forest Service
- VRM Class I
- VRM Class II
- VRM Class III
- VRM Class IV

0 5 10 20 30 40 50 Miles

Map 3.16-1 Visual Resource Management Classes
Rawlins Field Office Area Overview
Rawlins Field Office Resource Management Plan

Map 3.18-1a. Wild Horese Loactions in 1971.

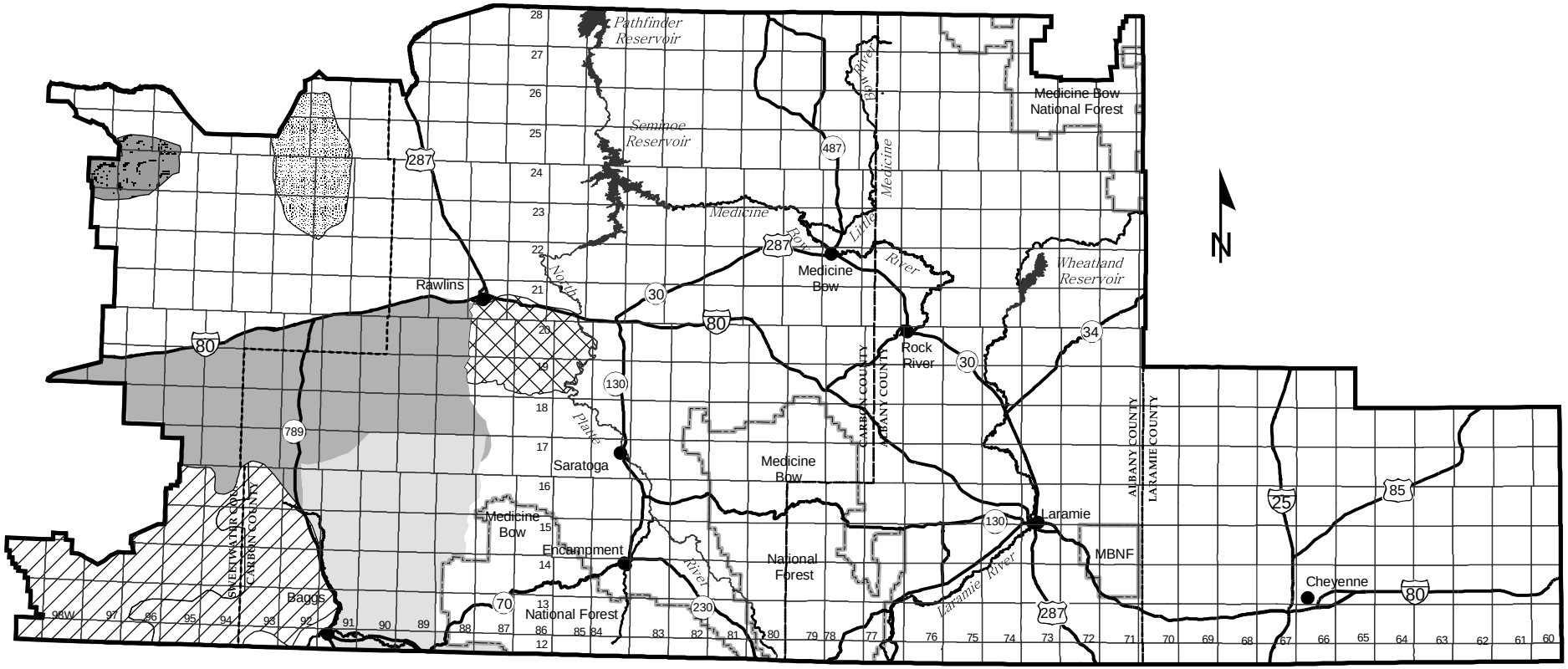

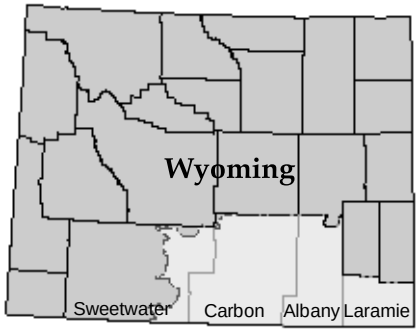

Overview of the Rawlins Field Office Area

Wild Horse Locations in 1971

- Bolten
- Checkerboard South
- Cyclone Rim
- Doty Mountain Cherokee
- Sand Creek
- Stewart Creek/Chain Lakes

0 5 10 20 30 40 50 Miles

Map 3.18-1a Wild Horse Locations in 1971
Rawlins Field Office Area Overview
Rawlins Field Office Resource Management Plan

Map 3.18-1b. Wild Horse Management Areas.

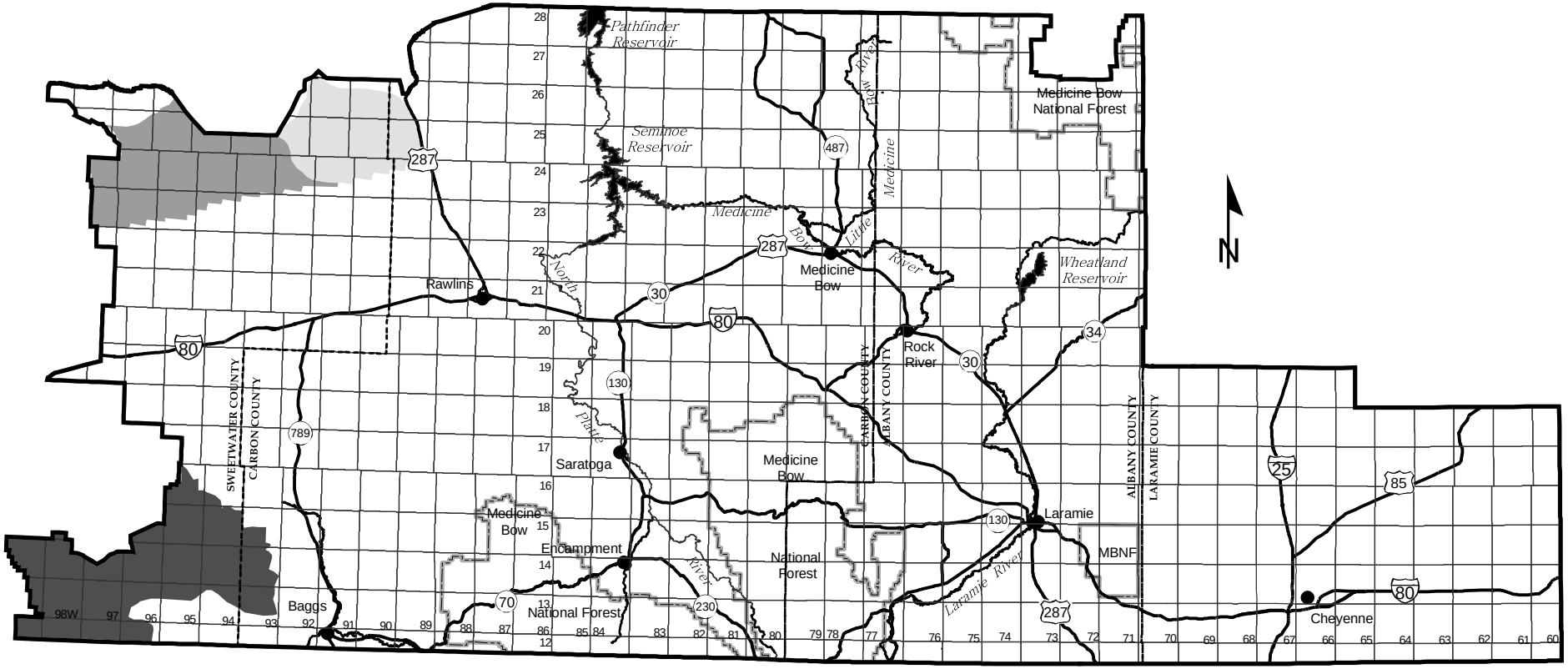

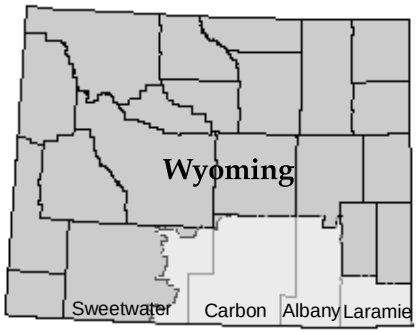

Overview of the Rawlins Field Office Areas

Wild Horse Management Areas

- Adobe Town Herd Management Area
- Lost Creek Management Area
- Stewart Creek Management Area

0 5 10 20 30 40 50 Miles

Map 3.18-1b Wild Horse Management Areas
Rawlins Field Office Area Overview
Rawlins Field Office Resource Management Plan

Map 3.19-1. Antelope Crucial Winter Range and Herd Management Areas.

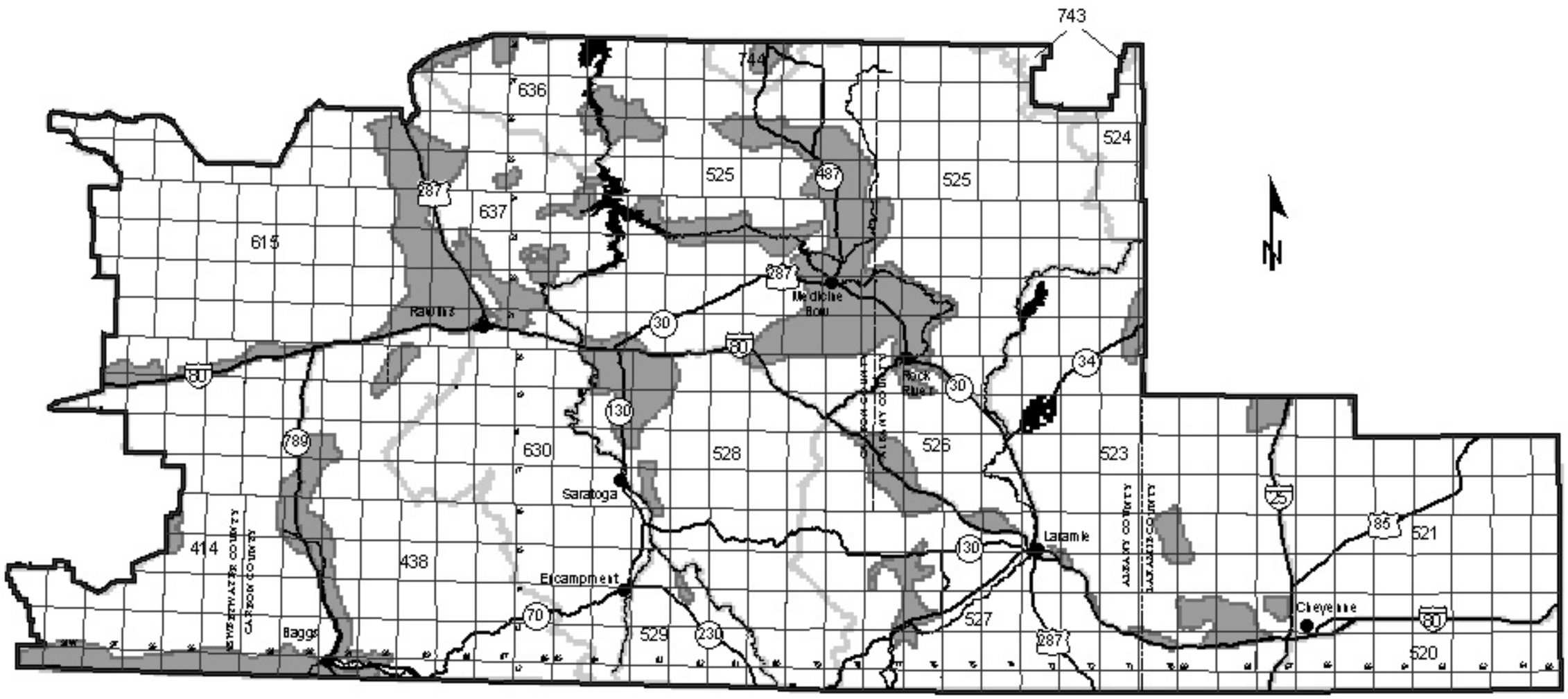

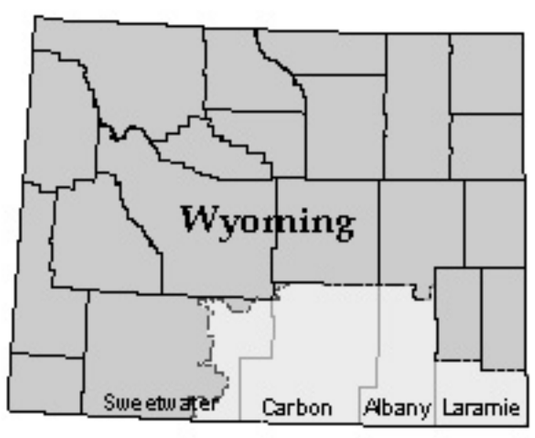

Overview of the Rawlins Field Office Area

Crucial Winter

Crucial Year-Long

525 Herd Management Area

0 5 10 20 30 40 50 Miles

Map 3.19-1 Antelope Crucial Winter Range and Herd Management Areas
Rawlins Field Office Area Overview
Rawlins Field Office Resource Management Plan

Map 3.19-2. Mule Deer Herd Management Areas and Crucial Winter Ranges.

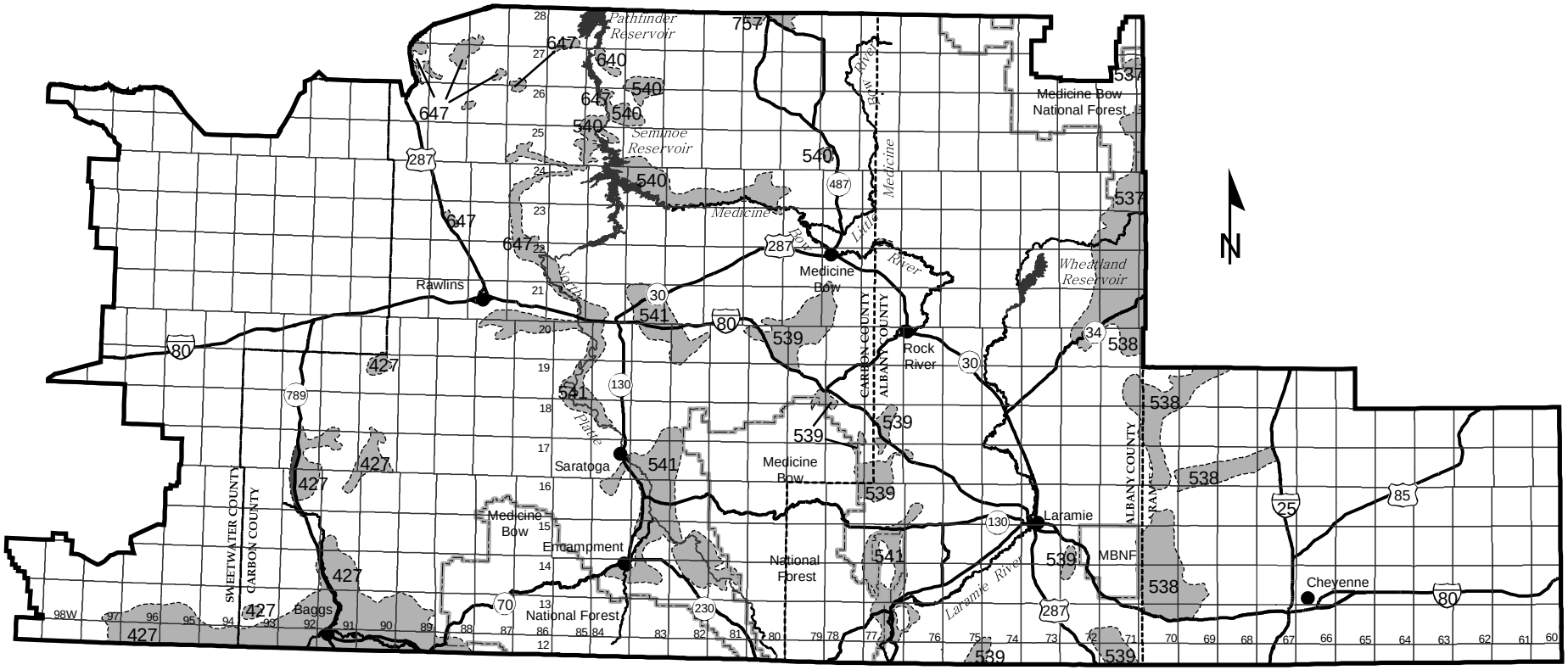

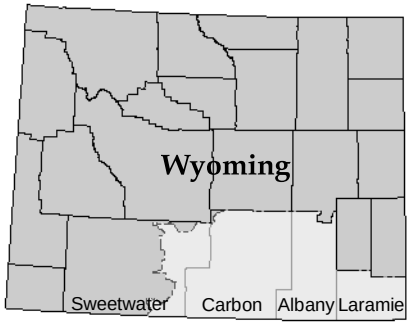

Overview of the Rawlins Field Office Area

Crucial Winter Range

Crucial Year-Long Range

537 Herd Management Areas

0 5 10 20 30 40 50 Miles

Map 3.19-2 Mule Deer Herd Management Areas and Crucial Winter Range
Rawlins Field Office Area Overview
Rawlins Field Office Resource Management Plan

Map 3.19-3. Elk Grucial Winter Range with Parturition Areas.

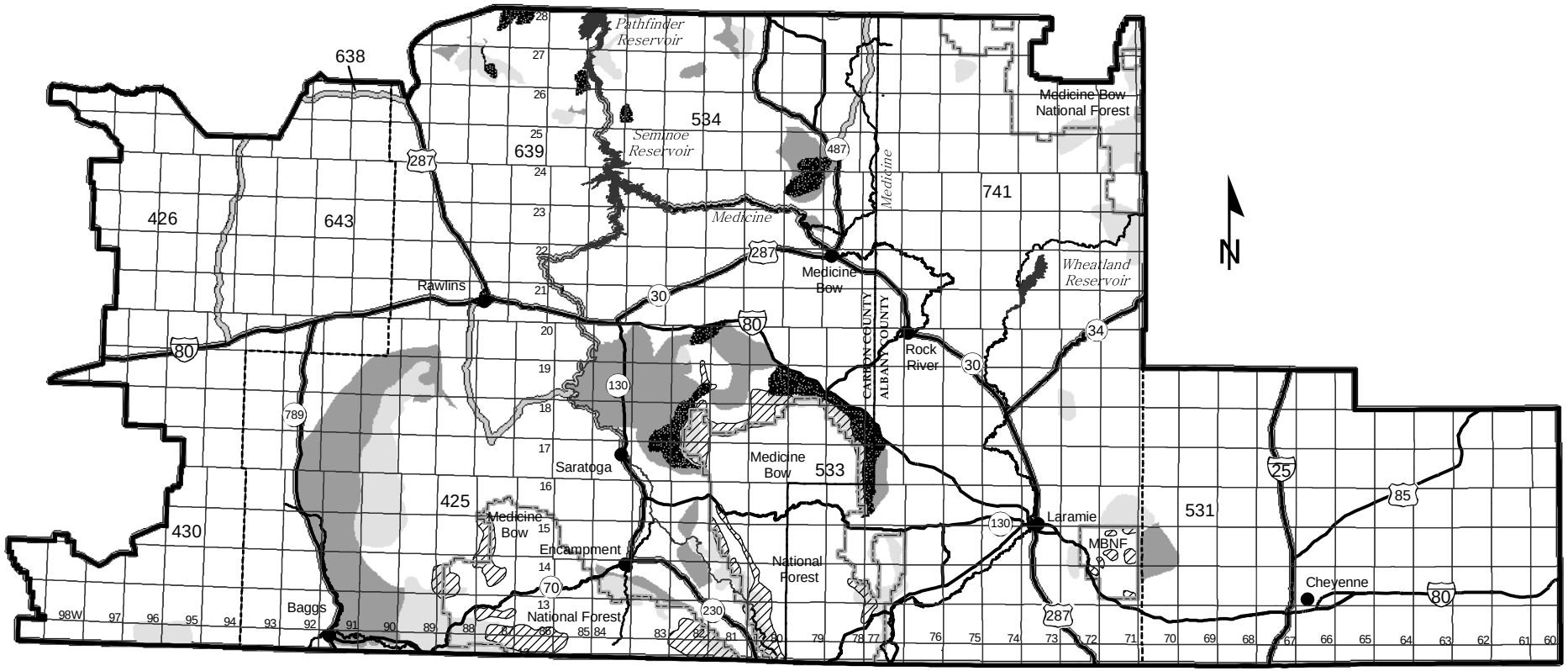

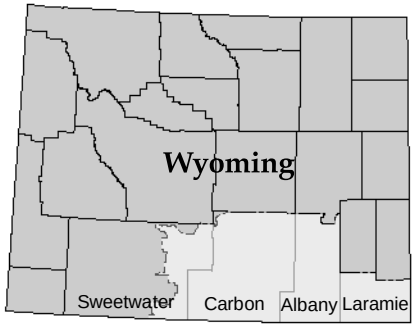

Overview of the Rawlins Field Office Area

Elk Parturition Areas

Crucial Winter Range

Curcial Year-Long Range

Winter Range

430 Herd Management Areas

0 5 10 20 30 40 50 Miles

Map 3.19-3 Elk Crucial Winter Range with Parturition Areas
Rawlins Field Office Area Overview
Rawlins Field Office Resource Management Plan

Map 3.19-4. Waterfowl Management Areas.

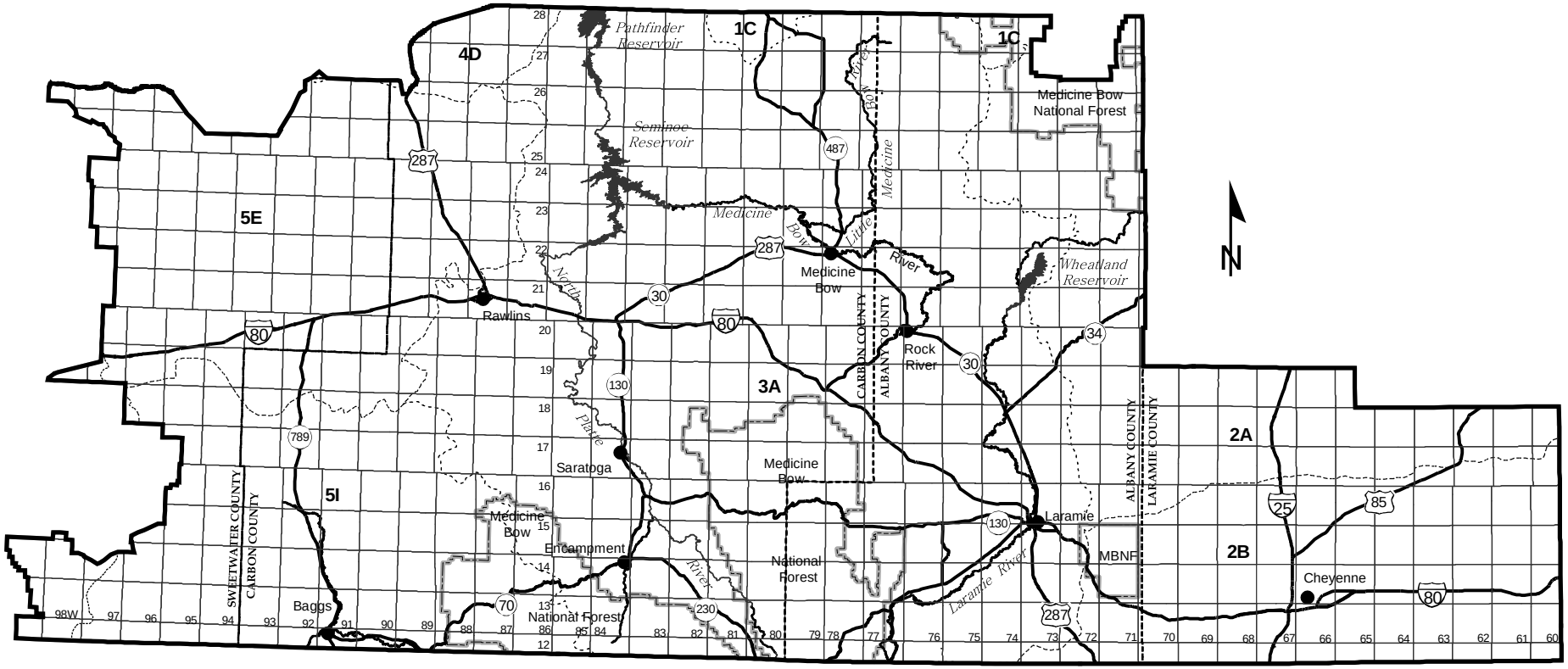

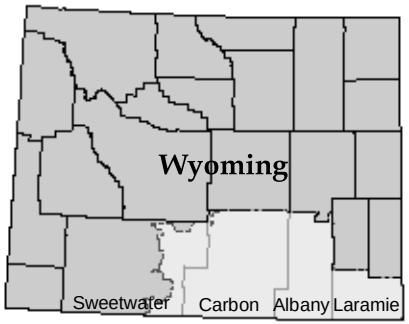

Overview of the Rawlins Field Office Area

0 5 10 20 30 40 50 Miles

3A **WGFD Waterfowl Management Areas**

Map 3.19-4 Waterfowl Management Areas
Rawlins Field Office Area Overview
Rawlins Field Office Resource Management Plan

Map 3.19-5. Sage Grouse Leks.

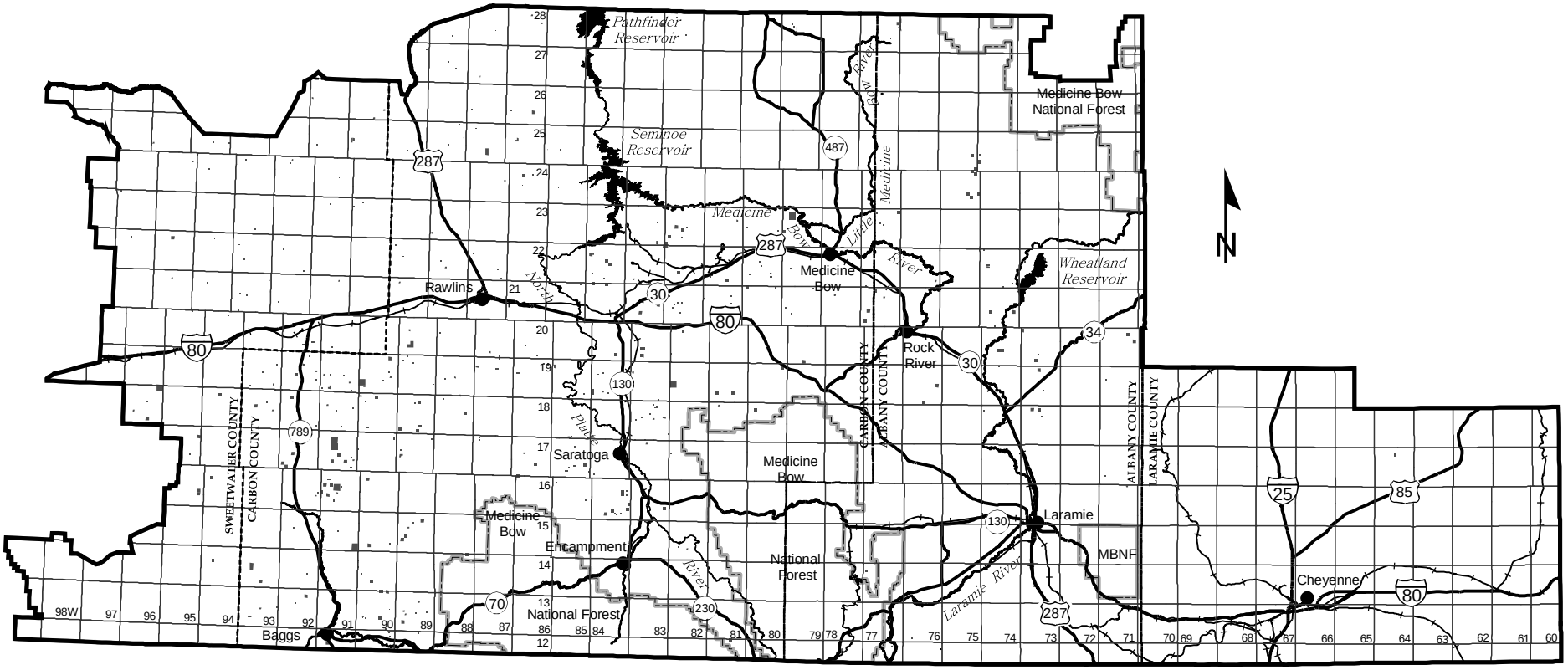

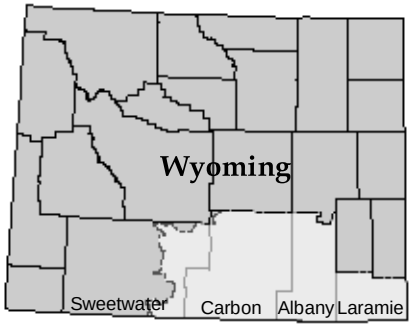

Overview of the Rawlins Field Office Area

0 5 10 20 30 40 50 Miles

Areas of Sage Grouse Concentration

Map 3.19-5 Sage Grouse Leks
Rawlins Field Office Area Overview
Rawlins Field Office Resource Management Plan

Map 3.19-6. Upland Game, Small Game, Furbearer Management Areas.

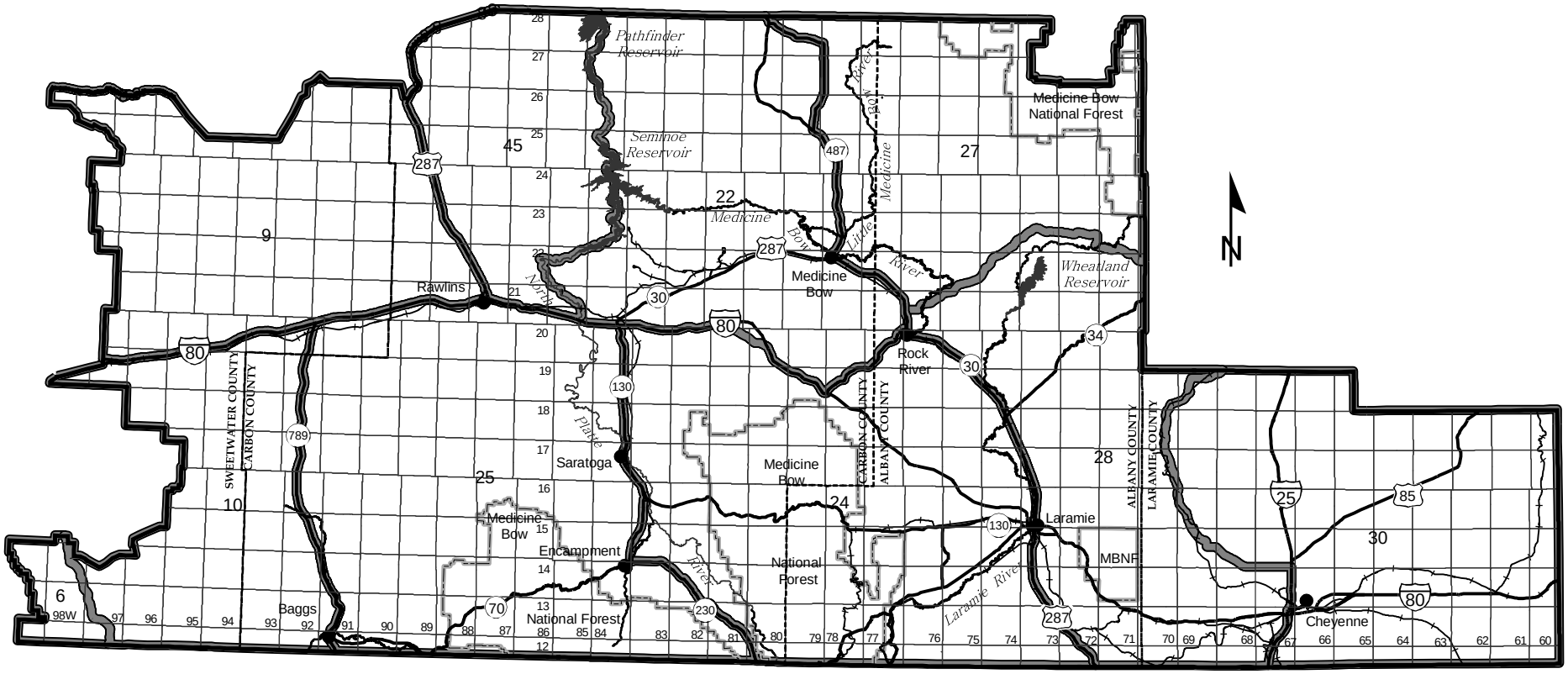

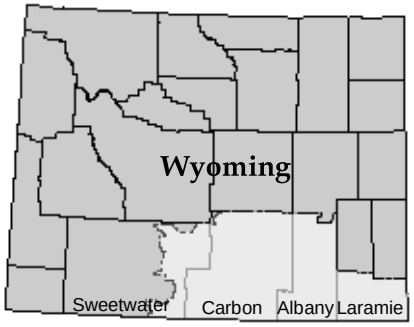

Overview of the Rawlins Field Office Area

0 5 10 20 30 40 50 Miles

30 WGFD Upland Game, Small Game, Furbearer Management Area

Map 3.19-6 Upland Game, Small Game, Furbearer Management Areas
Rawlins Field Office Area Overview
Rawlins Field Office Resource Management Plan

Map 3.19-7. Raptor Concentration Areas.

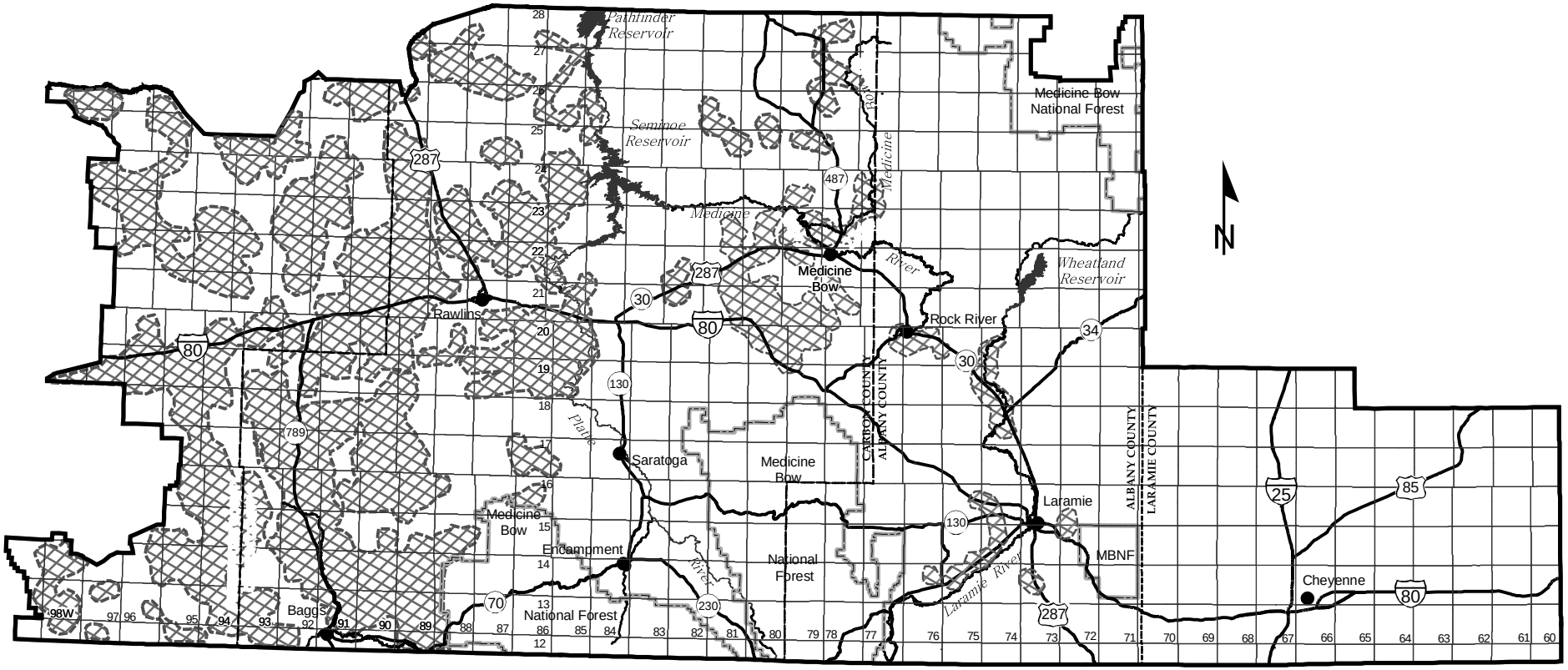

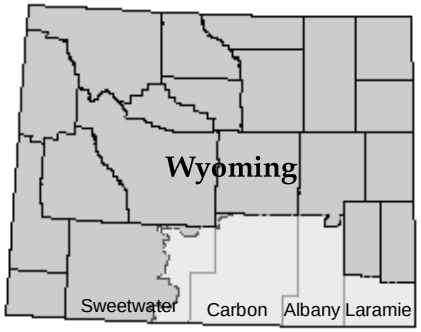

Overview of the Rawlins Field Office Area

0 5 10 20 30 40 50 Miles

Raptor Concentration Areas

Map 3.19-7 Raptor Concentration Areas
Rawlins Field Office Area Overview
Rawlins Field Office Resource Management Plan

Map 3.20-1. Wilderness Study Areas.

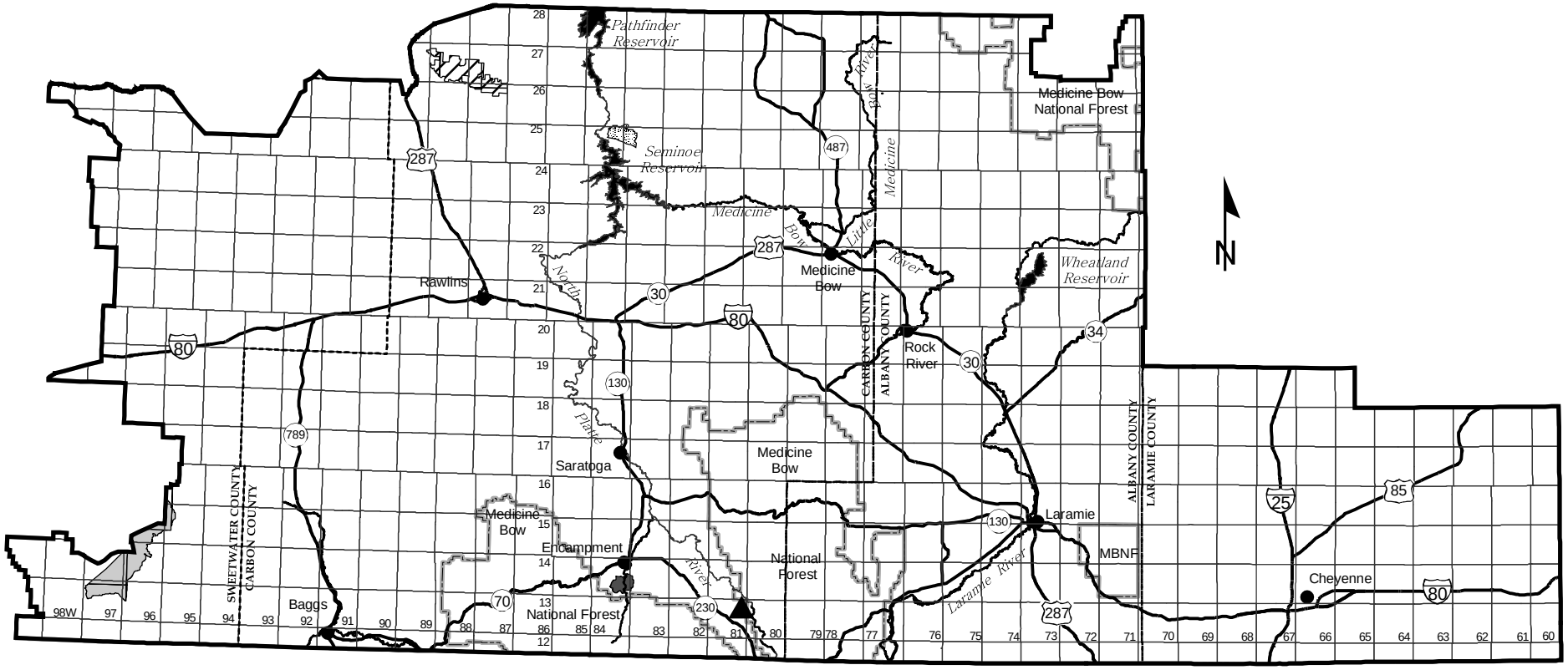

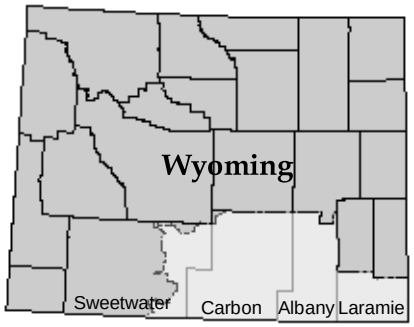

Overview of the Rawlins Field Office Areas

Wilderness Study Areas (WSA)

- Encampment River Canyon WSA
- Ferris Mountain WSA
- Adobe Town WSA
- Bennett Mountain WSA
- Prospect Mountain WSA

0 5 10 20 30 40 50 Miles

Map 3.20-1 Wilderness Study Area
Rawlins Field Office Area Overview
Rawlins Field Office Resource Management Plan

Map 3.20-2. ACECs - Como Bluff, Sand Hills, Jep Canyon, Shamrock Hills.

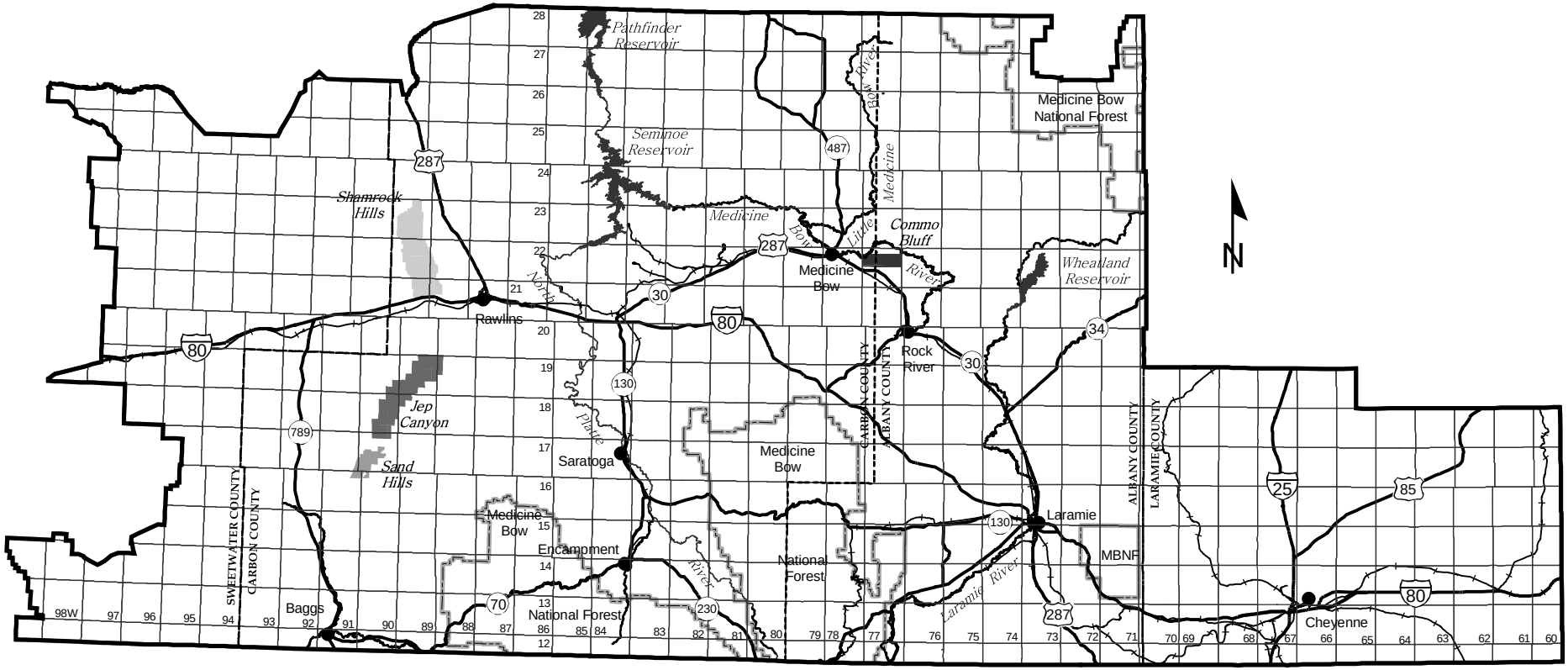

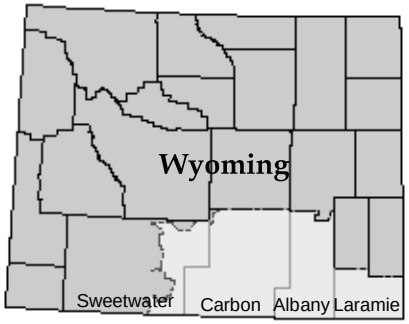

Overview of the Rawlins Field Office Area

Area of Critical Environmental Concern

- Como Bluff ACEC
- Jep Canyon ACEC
- Sand Hills ACEC
- Shamrock Hills ACEC

0 5 10 20 30 40 50 Miles

Map 3.20-2 ACECs--Como Bluff, Sand Hills, Jep Canyon, Shamrock Hills
Rawlins Field Office Area Overview
Rawlins Field Office Resource Management Plan

Chapter 4 Maps

There are no Maps for Chapter 4.