MANAGEMENT SITUATION ANALYSIS

Rawlins Resource Management Plan

Maps

Section 2

The Bureau of Land Management
January 2003

Chapter 3 Maps

Map 3.8-2. Major Structural Elements of the Rawlins Planning Area.

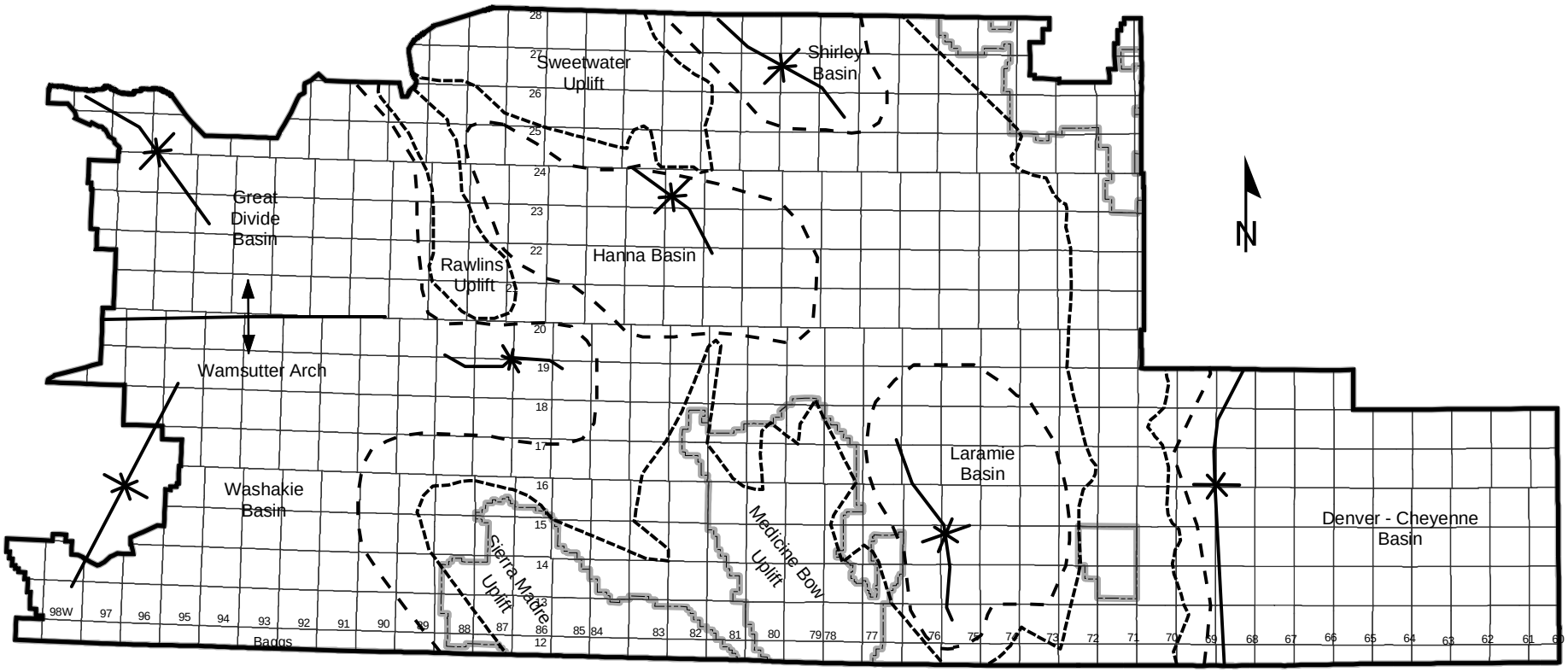

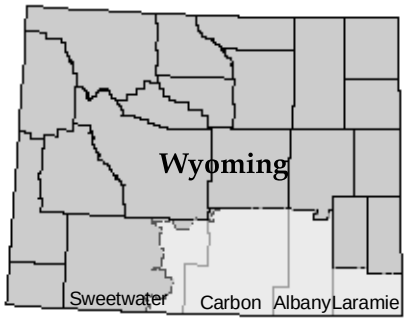

Overview of the Rawlins Field Office Area

Syncline

Anticline

Basin Boundary

Uplift Boundary

National Forest Boundary

0 5 10 20 30 40 50 Miles

Map 3.8-2 Major Structural Elements
of the Rawlins Field Office
Rawlins Field Office Area Overview
Rawlins Field Office Resource Management Plan

Map 3.8-3. Rawlins Topography and Landmarks.

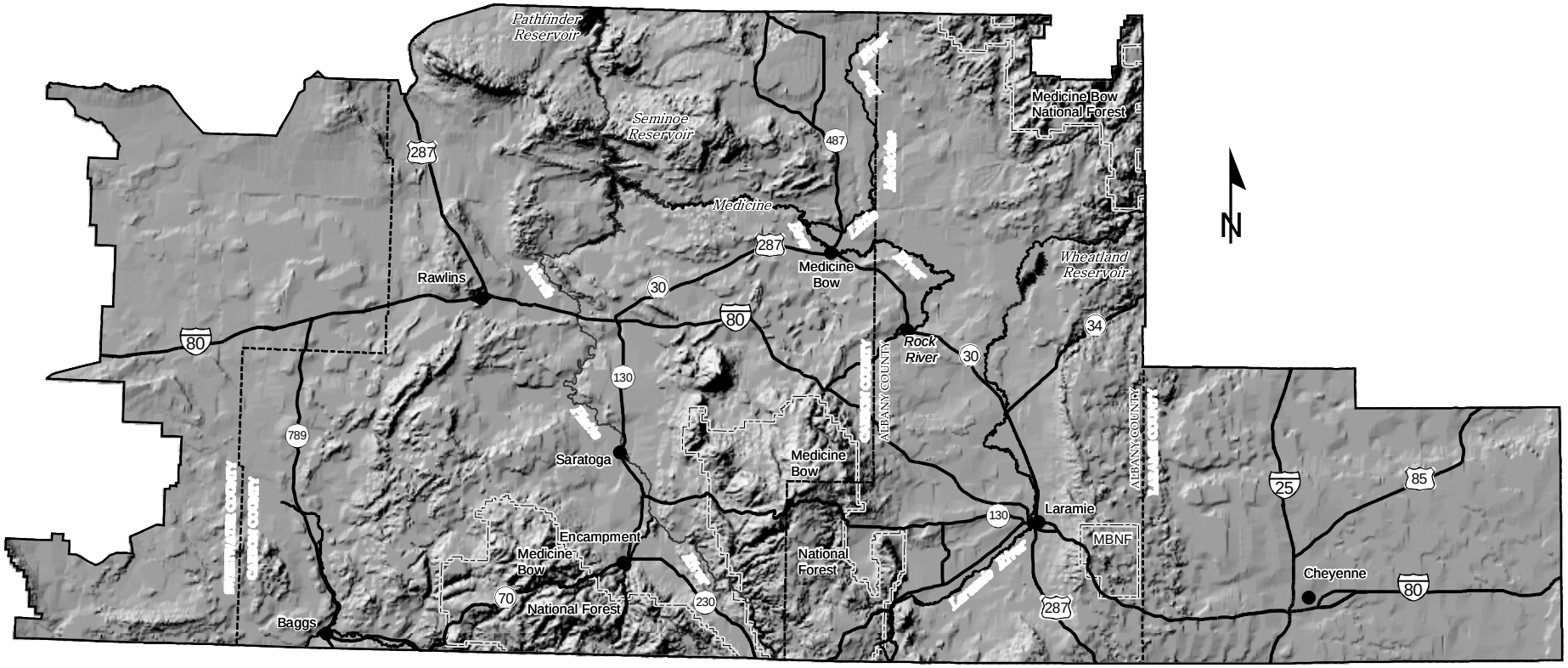

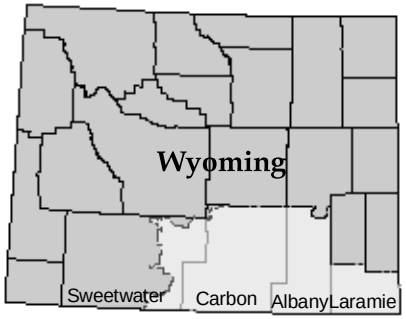

Overview of the Rawlins Field Office Area

0 5 10 20 30 40 50 Miles

Map 3.8-3 Rawlins Topography and Landmarks
Rawlins Field Office Area Overview
Rawlins Field Office Resource Management Plan

Map 3.8-4. Major Oil and Gas Field Locations

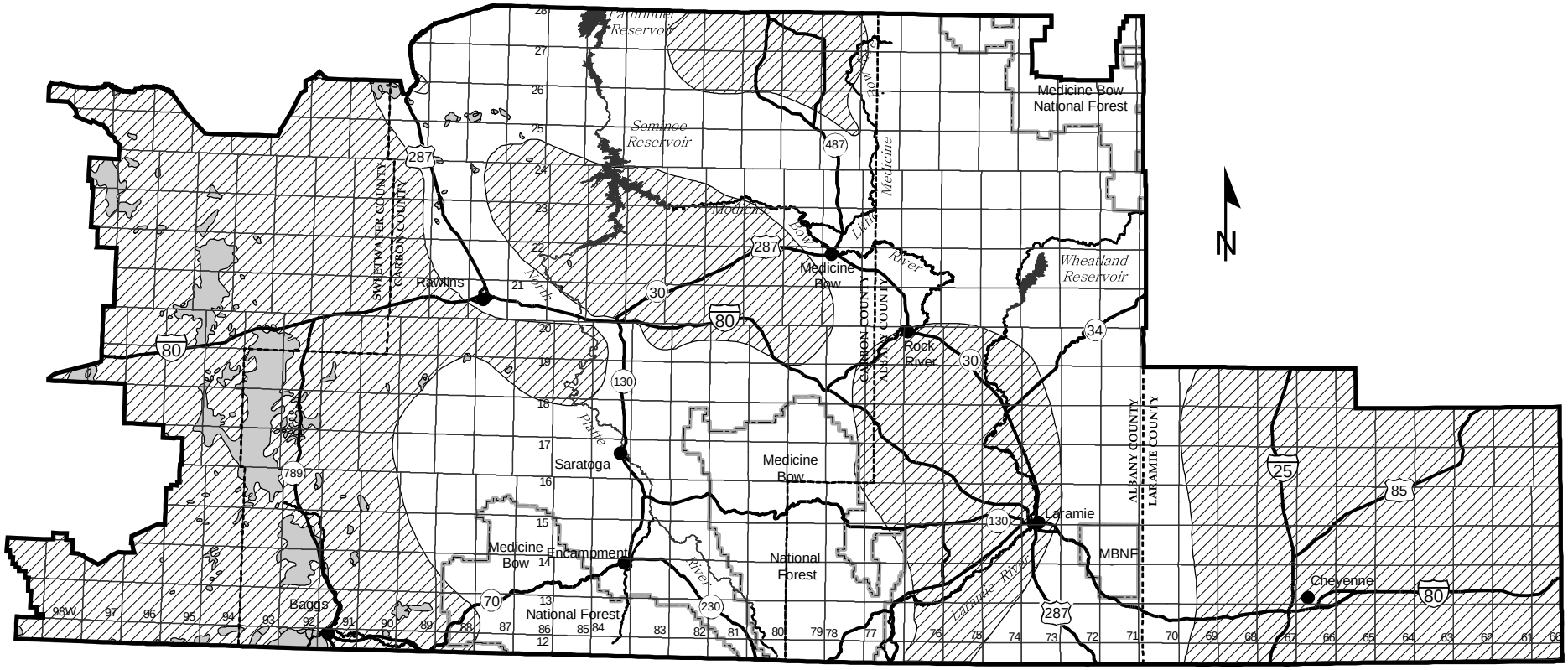

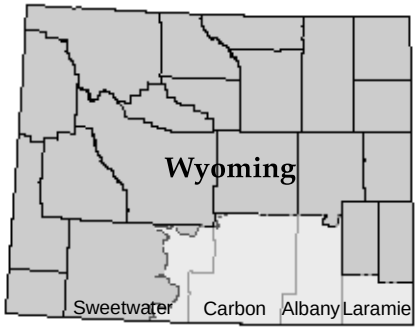

Overview of the Rawlins Field Office Area

Basins *

Oil & Gas Fields *

0 5 10 20 30 40 50 Miles

* Source: Wyoming State Geological Survey, Laramie, WY

Map 3.8-4 Major Oil and Gas Field Locations
Rawlins Field Office Area Overview
Rawlins Field Office Resource Management Plan

Map 3.11-1. Recreation Sites.

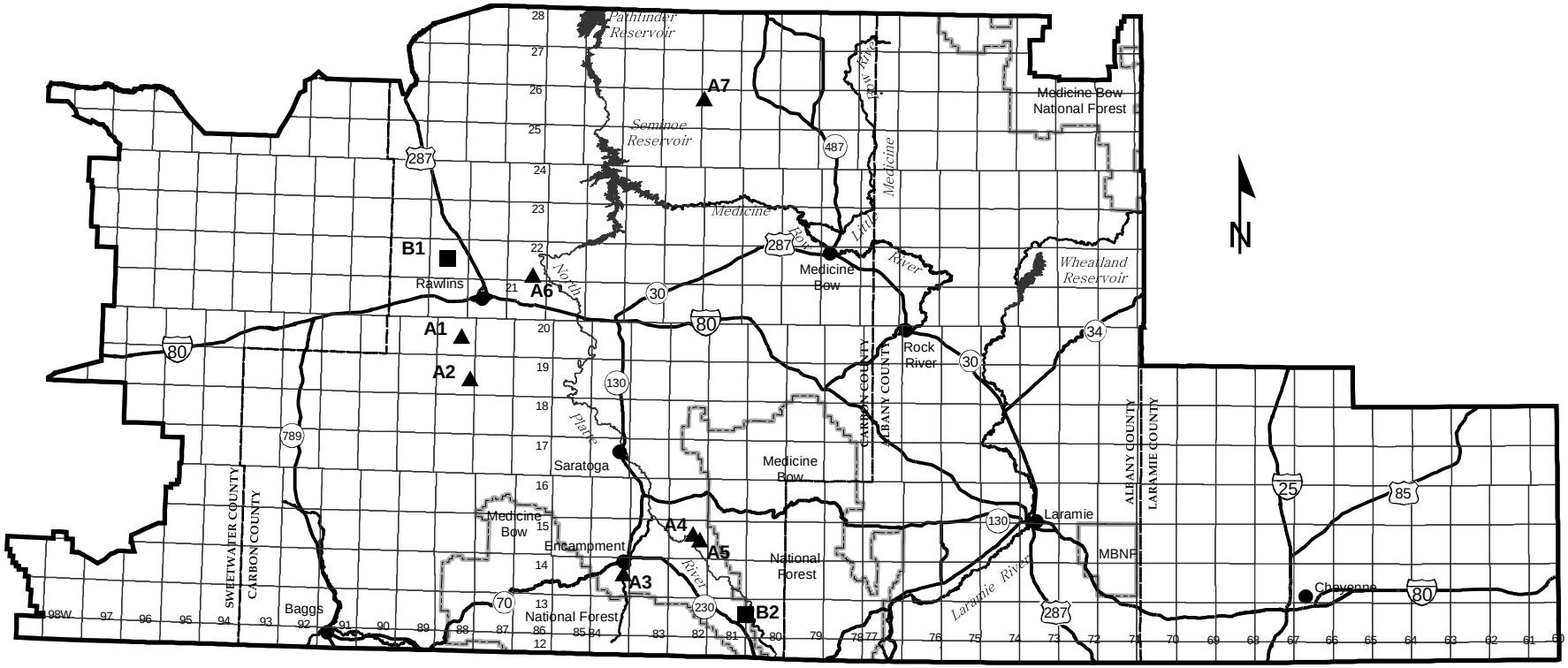

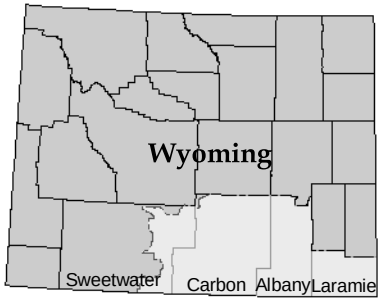

Overview of the Rawlins Field Office Area

▲ Developed Recreation Sites

A1 Rim Lake

A2 Teton Reservoir

A3 Encampment River

A4 Bennett Peak

A5 Corral Creek

A6 Dugway

A7 Pryor Flat

■ Undeveloped Recreation Sites

B1 Big Creek

B2 Nine Mile Hill

0 5 10 20 30 40 50 Miles

Map 3.11-1 Recreation Sites
Rawlins Field Office Area Overview
Rawlins Field Office Resource Management Plan

Map 3.11-2. Special Recreation Management Areas.

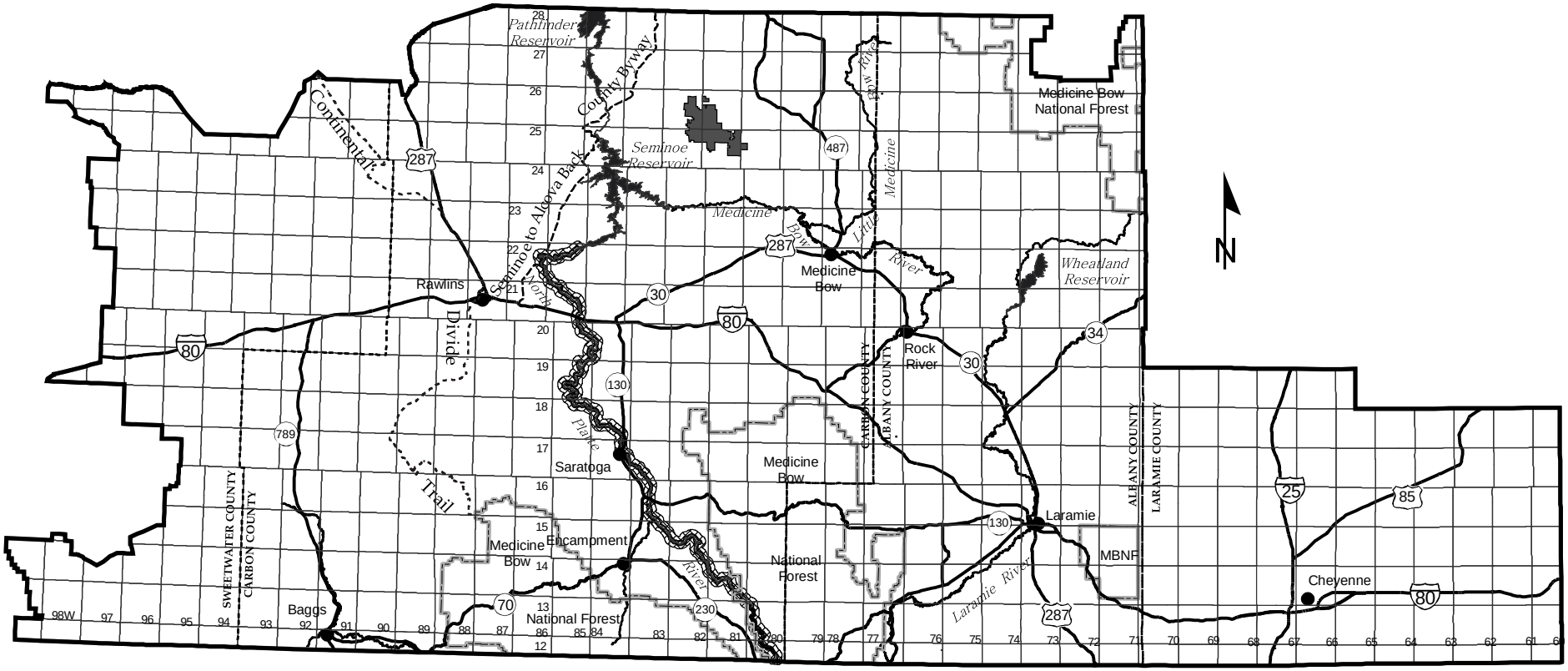

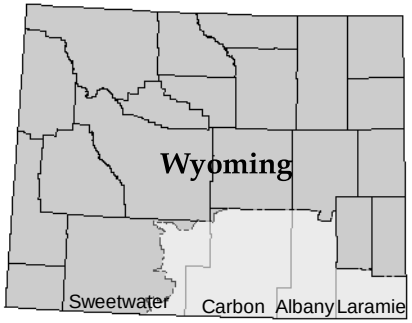

Overview of the Rawlins Field Office Area

Special Recreation Management Areas (SRMA)

- Shirley Mountain SRMA
- Continental Divide National Scenic Trail SRMA
- North Platte River SRMA
- Seminoe to Alcova Back Country Byway

0 5 10 20 30 40 50 Miles

Map 3.11-2 Special Recreation Management Areas
Rawlins Field Office Area Overview
Rawlins Field Office Resource Management Plan

Map 3.13-1. Statewide Soil Zones from 1987 RMP/EIS

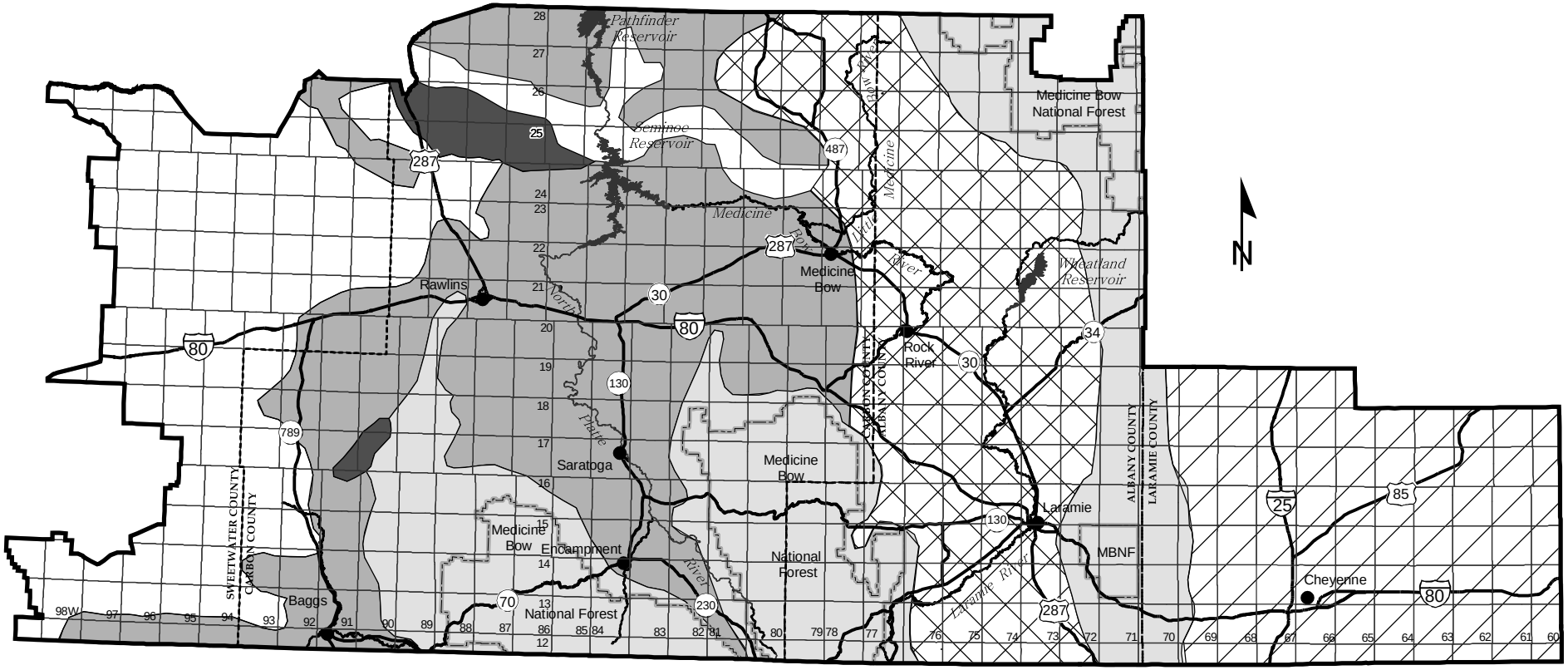

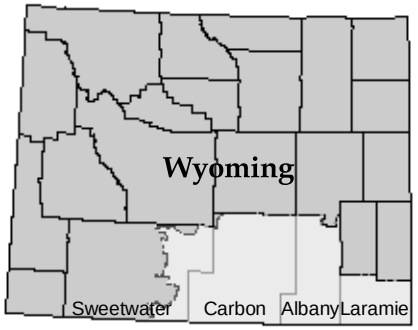

Overview of the Rawlins Field Office Area

Statewide Soil Zones

- Basin Soils (7 - 9 in. Precipitation Zone)
- Mid-Elevation Soils (10 - 14 in. Precipitation Zone, East)
- Mid-Elevation Soils (10 - 14 in. Precipitation Zone, West)
- Stabilized Dunes (10 - 14 in. Precipitation Zone)
- Lower Elevation Soils (15 - 17 in. Precipitation Zone)
- High Elevation Soils (15 - 19 in. Precipitation Zone)

0 5 10 20 30 40 50 Miles

Map 3.13-1 Statewide Soil Zones from 1987
Rawlins Field Office Area Overview
Rawlins Field Office Resource Management Plan

Map 3.14-1. Transportation Network.

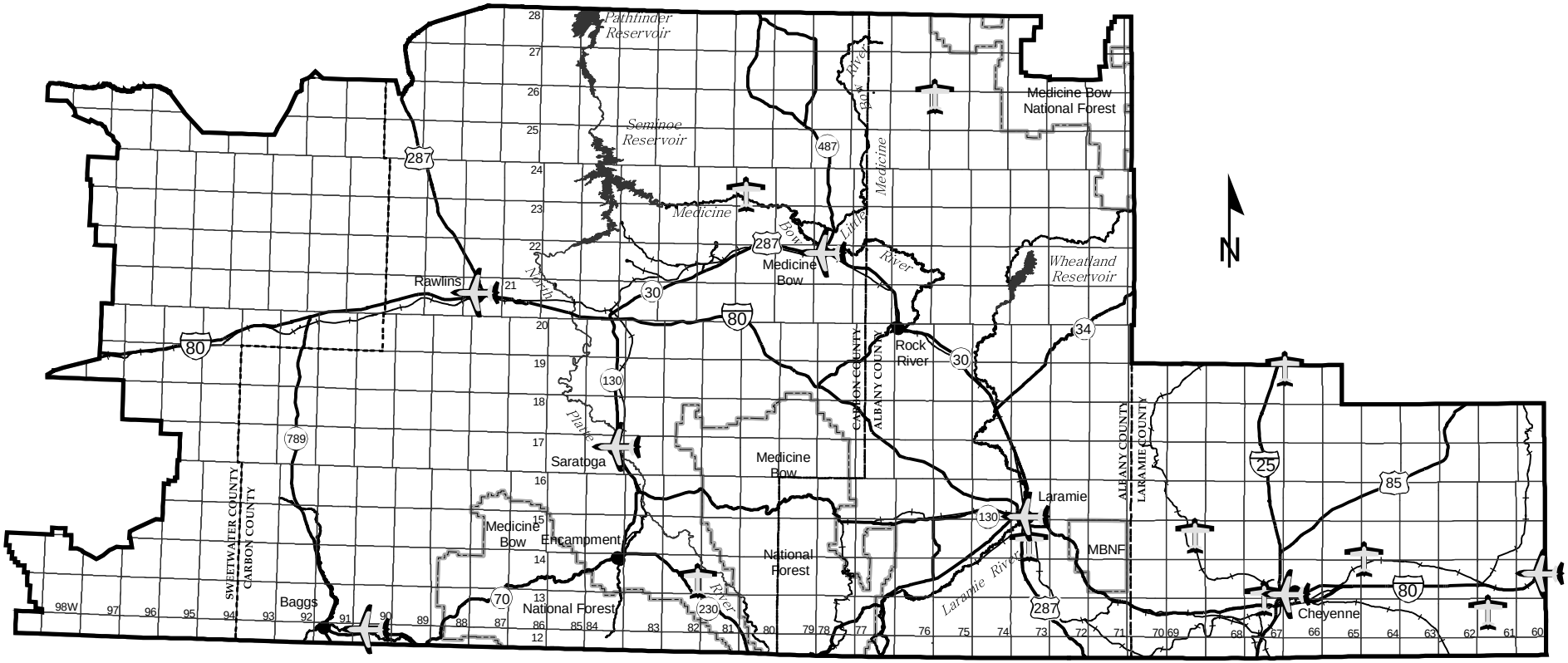

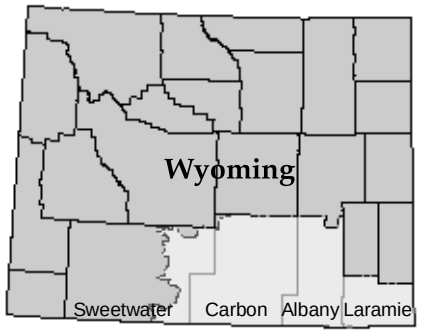

Overview of the Rawlins Field Office Area

Transportation Network

Public Airfields

Private Airfields

Major Roads

Railroads

0 5 10 20 30 40 50 Miles

Map 3.14-1 Transportation Network
Rawlins Field Office Area Overview
Rawlins Field Office Resource Management Plan