E. MINERAL COMMODITY MAPS OF IDAHO US GEOLOGICAL SURVEY, MINERAL AND WATER RESOURCES OF IDAHO, 1964.

APPENDIX E – MINERAL COMMODITY MAPS OF IDAHO

U.S. GEOLOGICAL SURVEY (1964) Mineral and Water Resources of Idaho

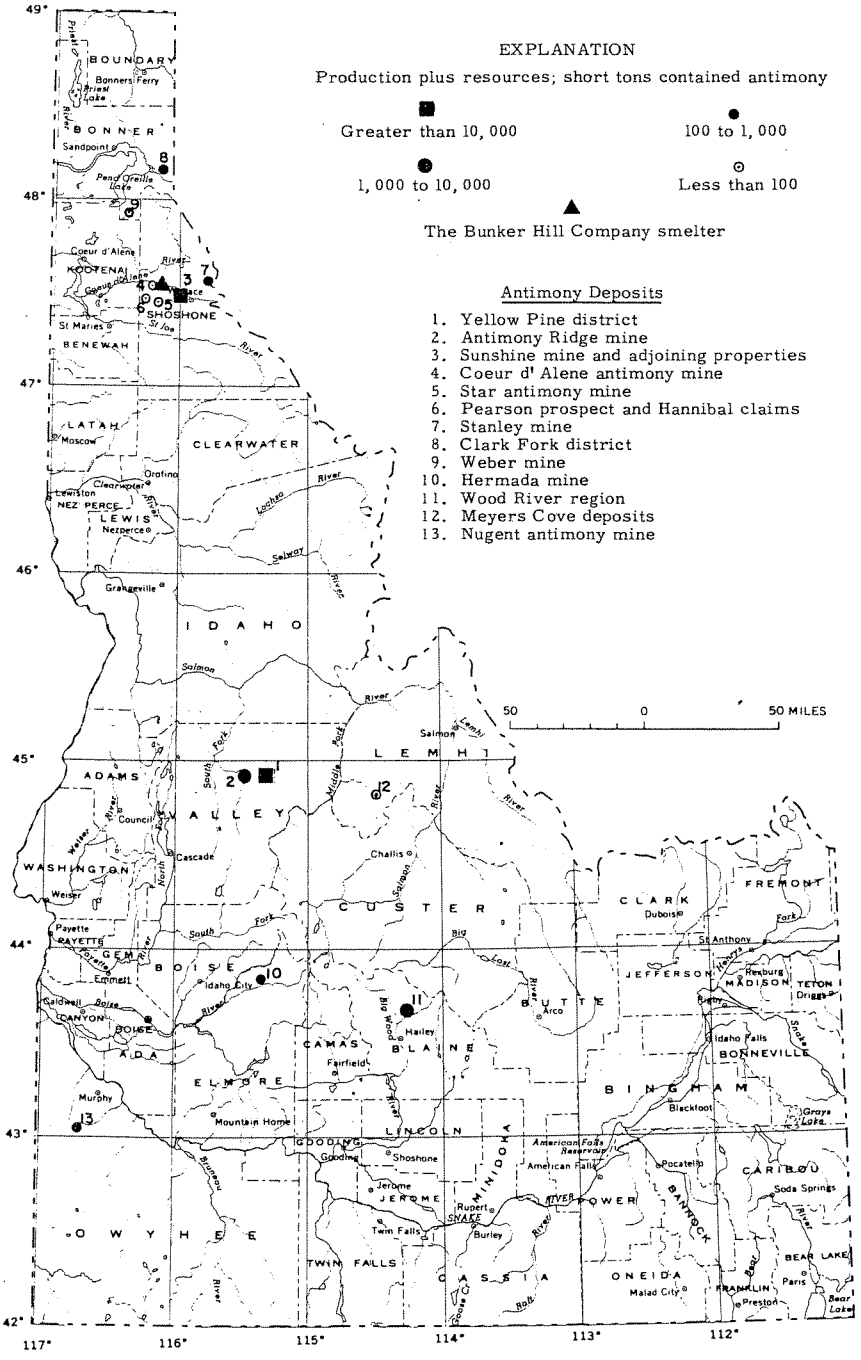

FIGURE 10.—Antimony in Idaho.

35-920 O—64——4

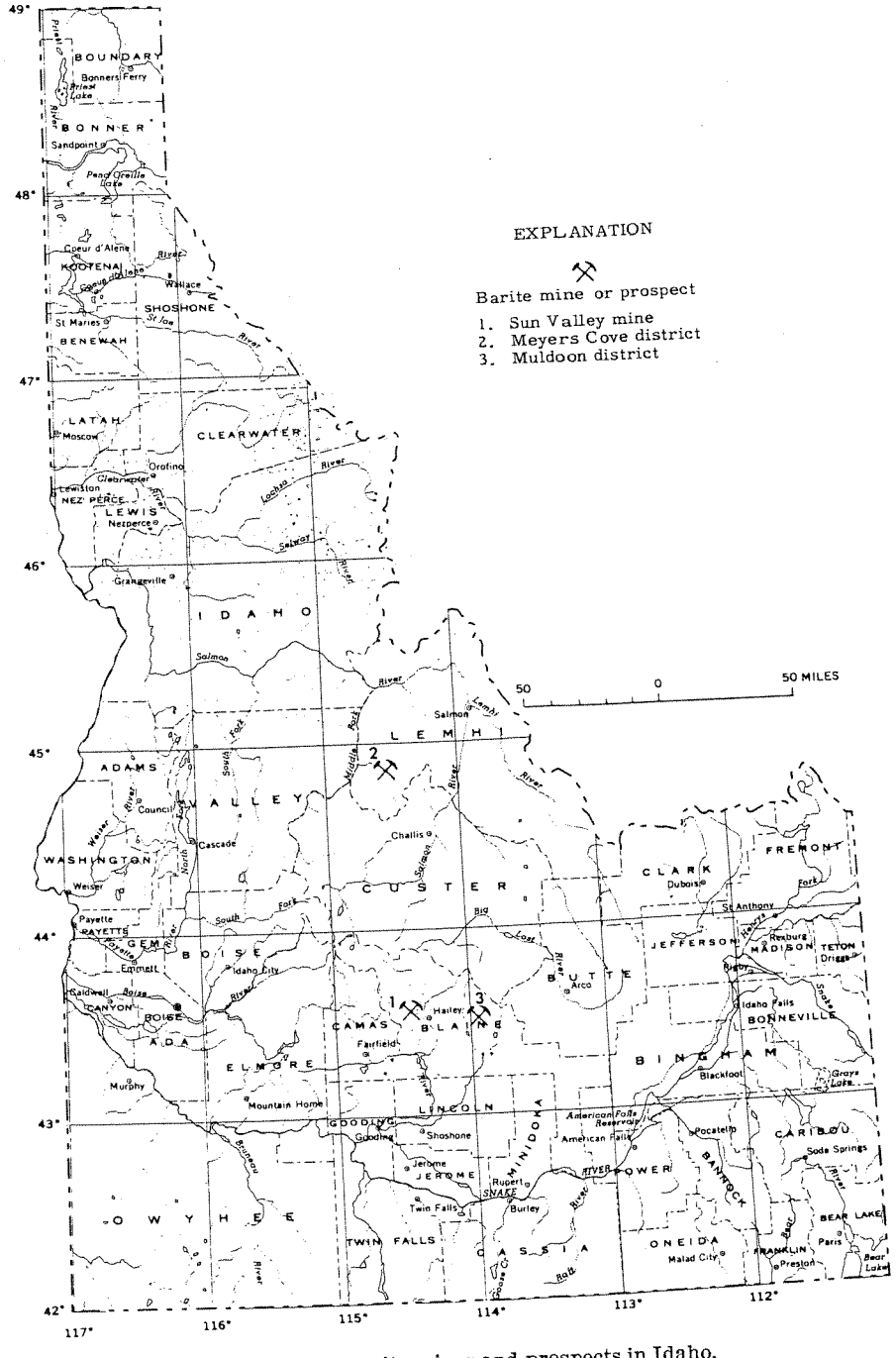

FIGURE 11.—Barite mines and prospects in Idaho.

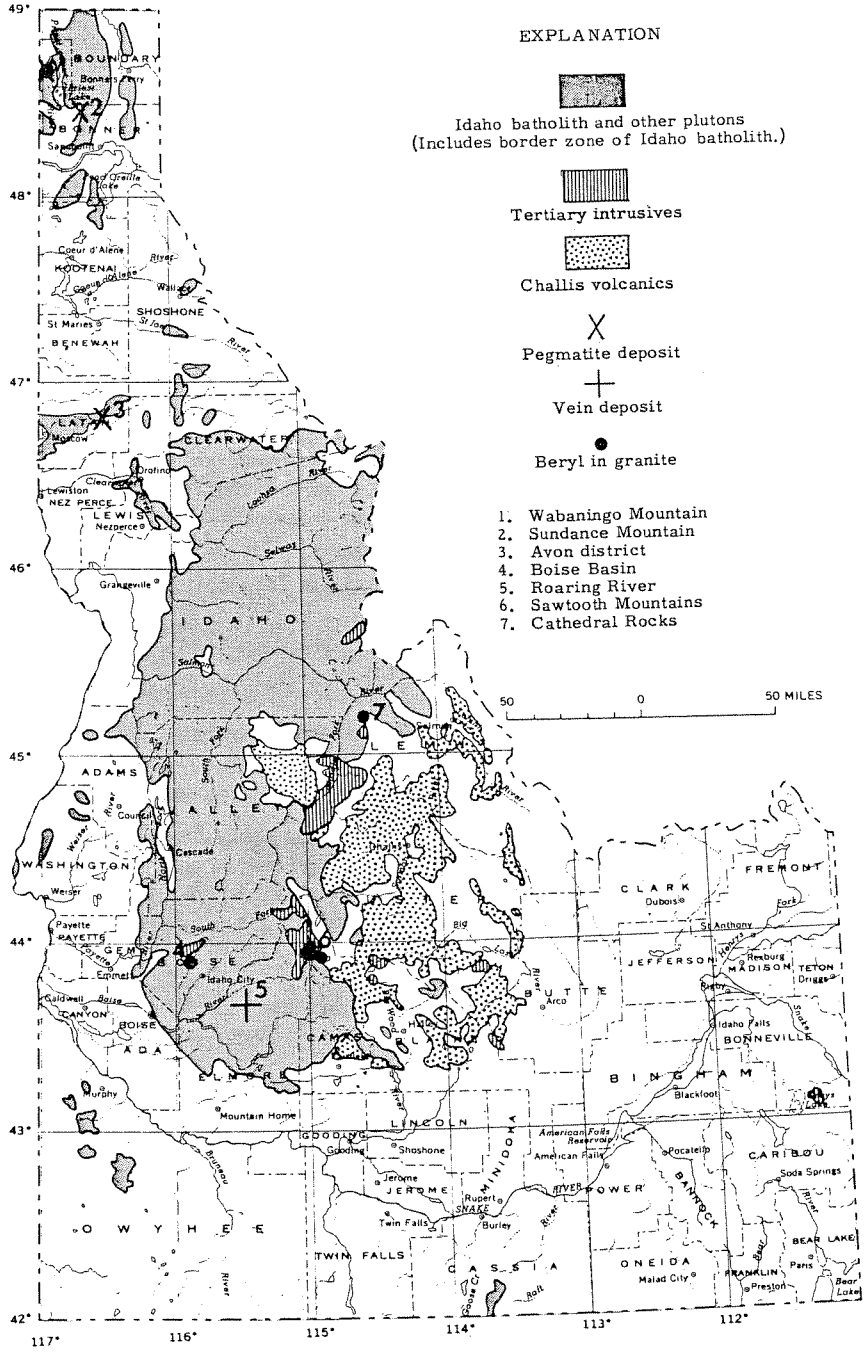

FIGURE 12.—Beryllium in Idaho.

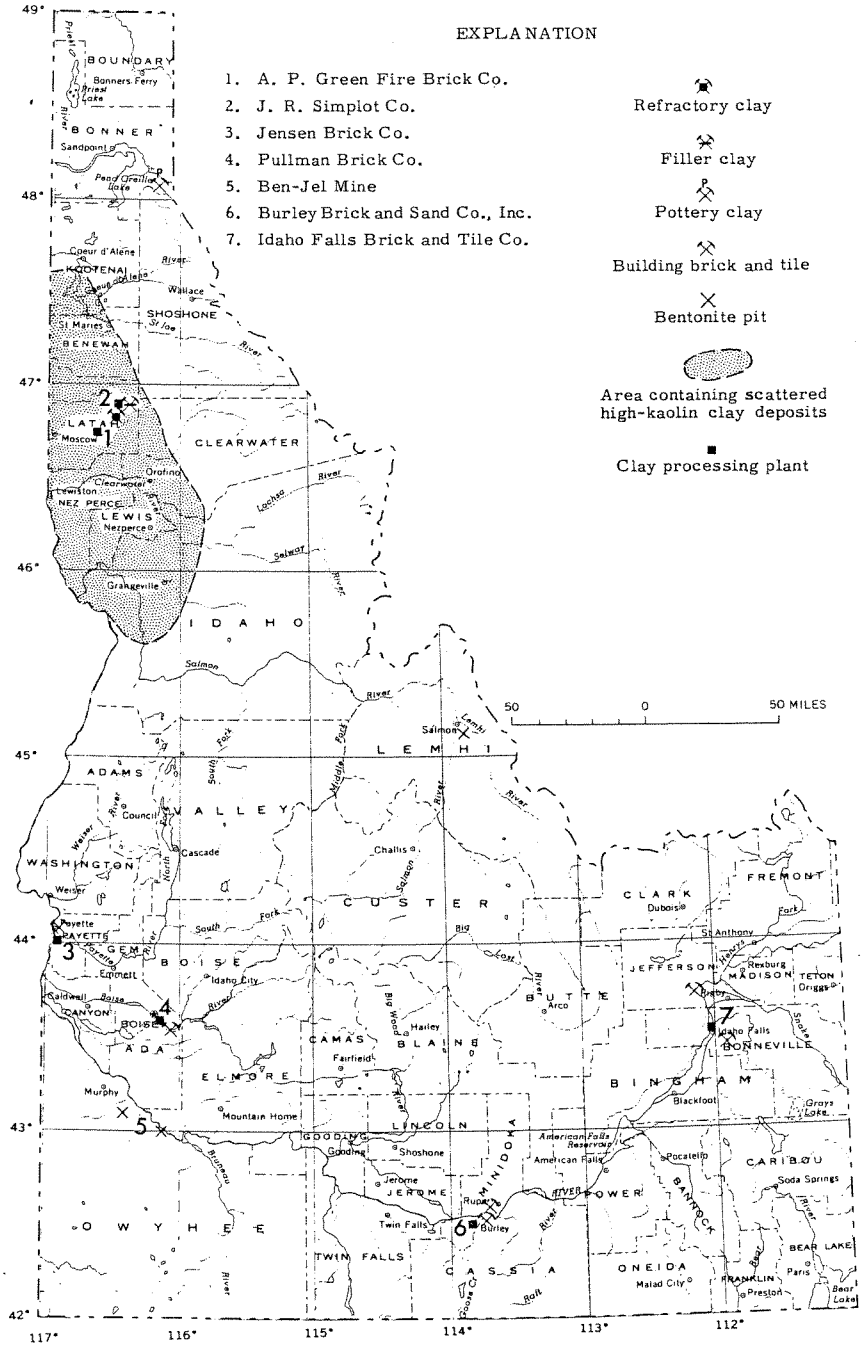

FIGURE 13.—Clay in Idaho.

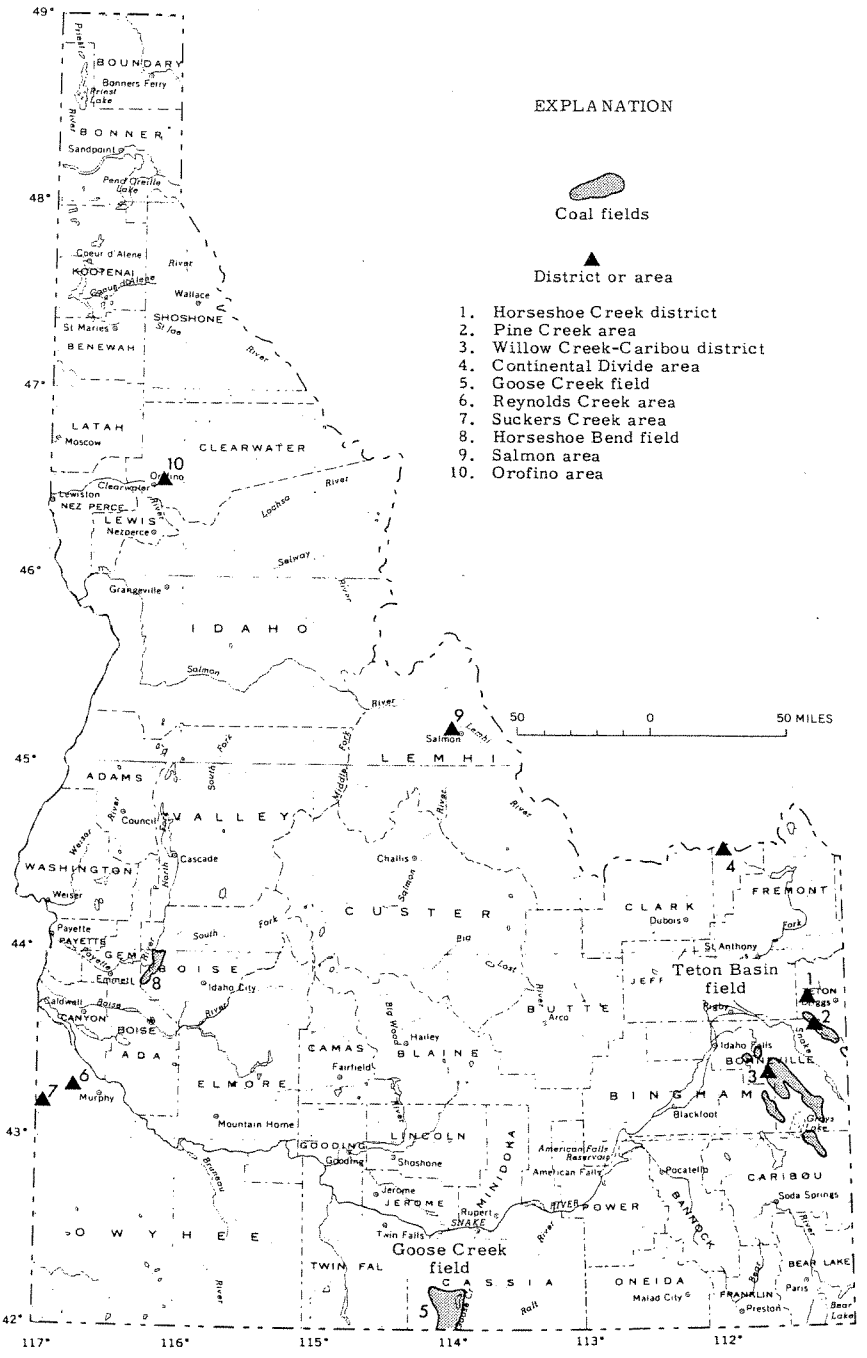

FIGURE 14.—Coal and lignite deposits of Idaho.

35-920 O - 64 - 5

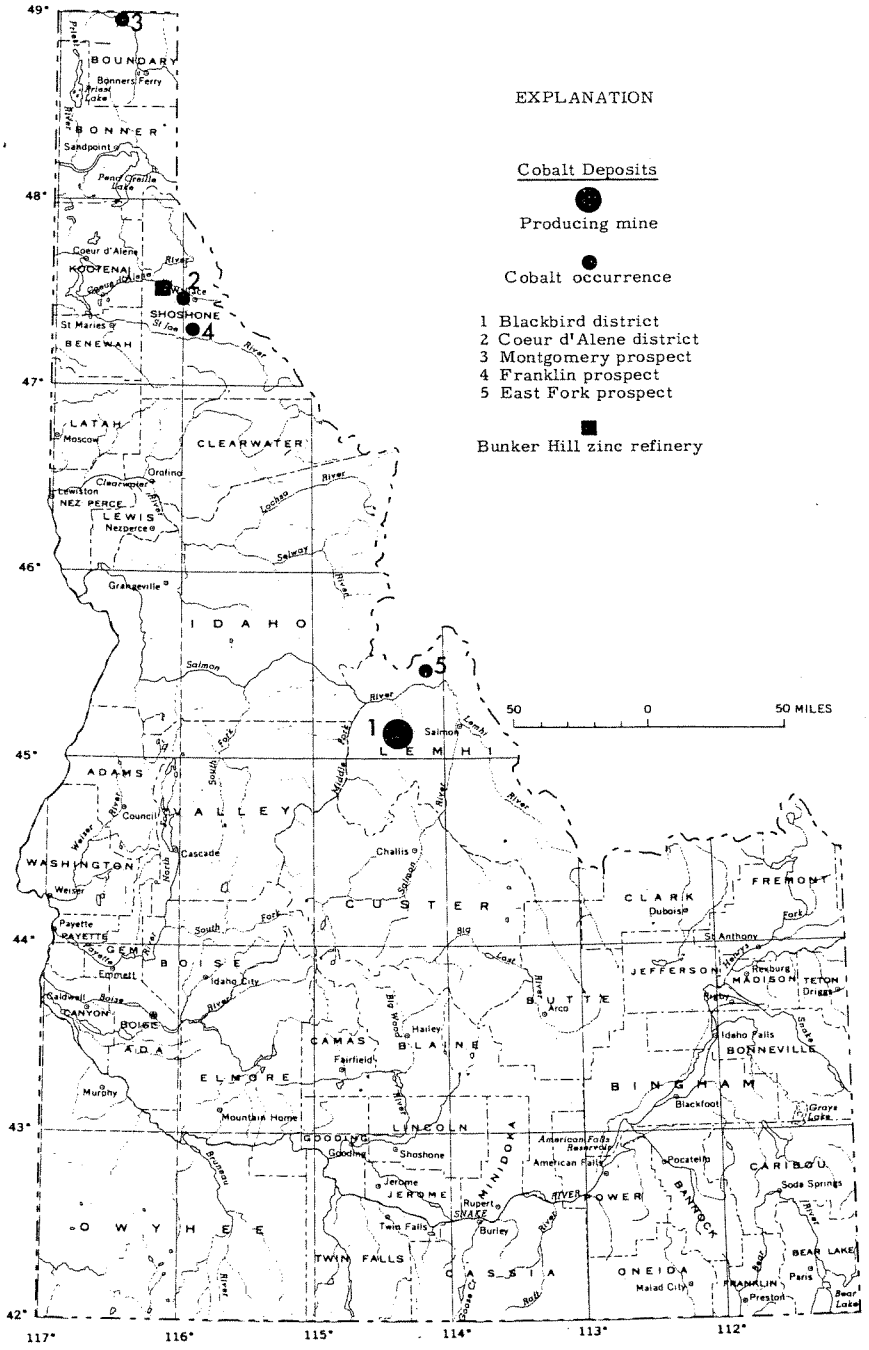

FIGURE 15.—Cobalt in Idaho.

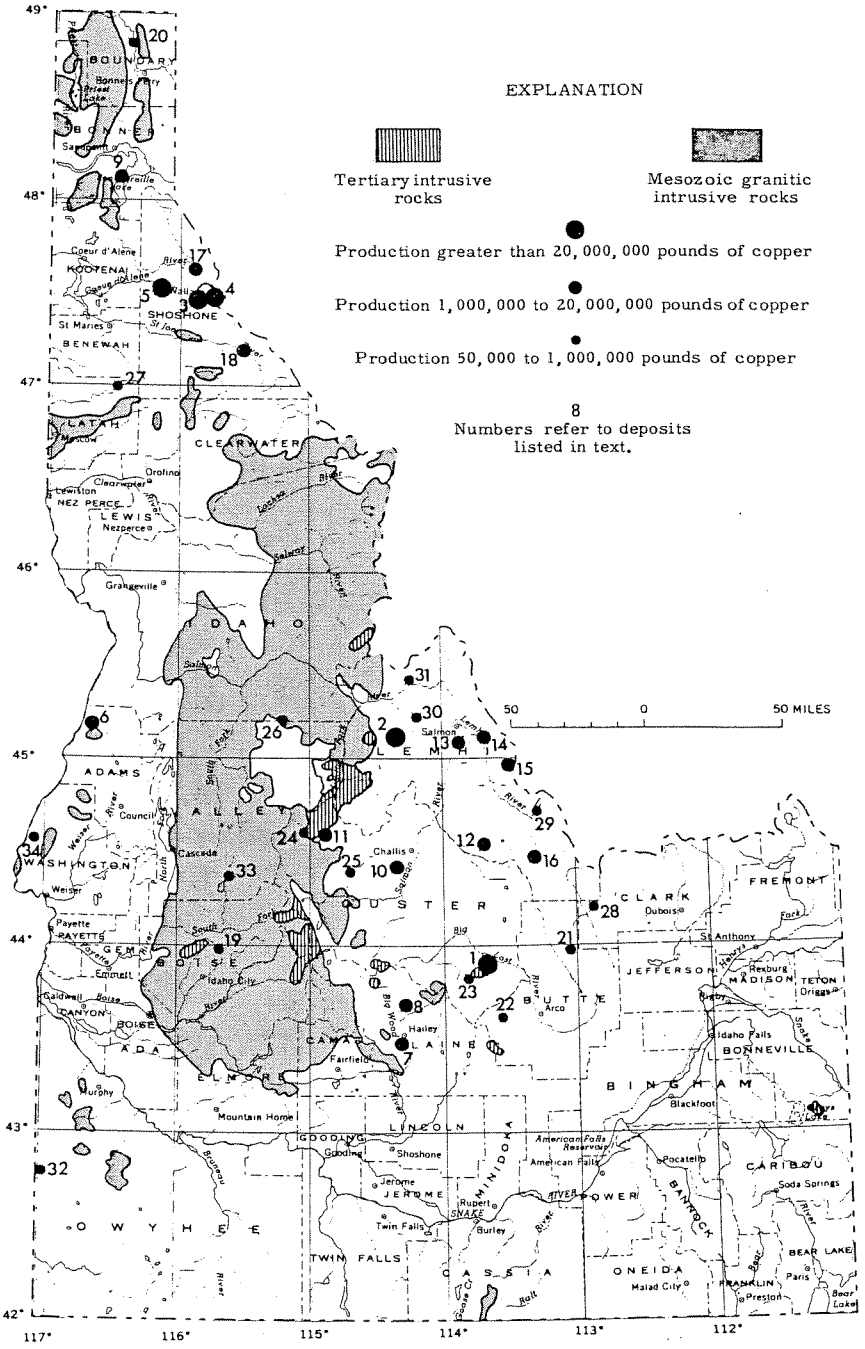

FIGURE 17.—Copper in Idaho (numbers refer to mining districts listed in table 3).

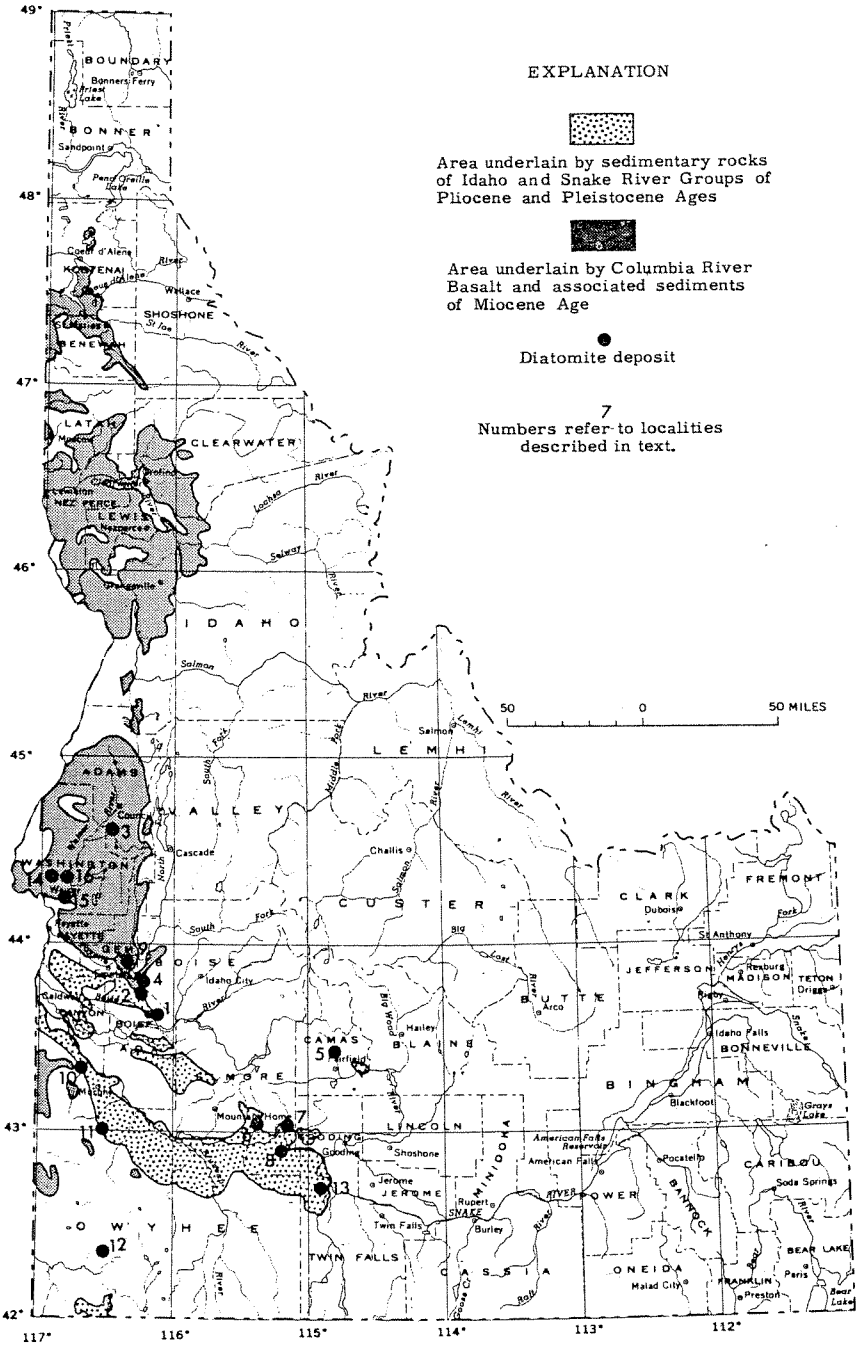

FIGURE 18.—Diatomite deposits in Idaho (numbers refer to localities listed in table 4 and described in text).

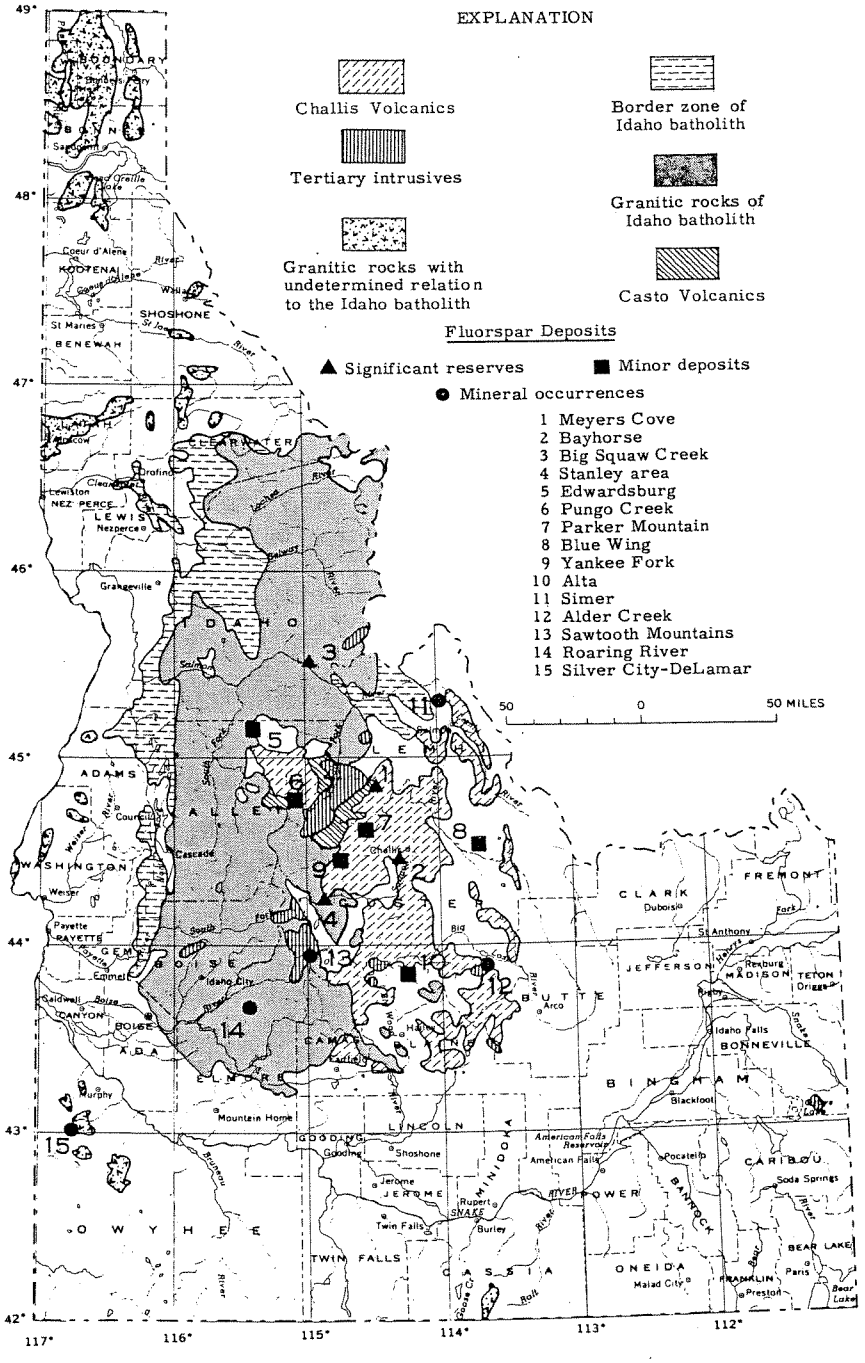

FIGURE 19.—Fluorspar in Idaho.

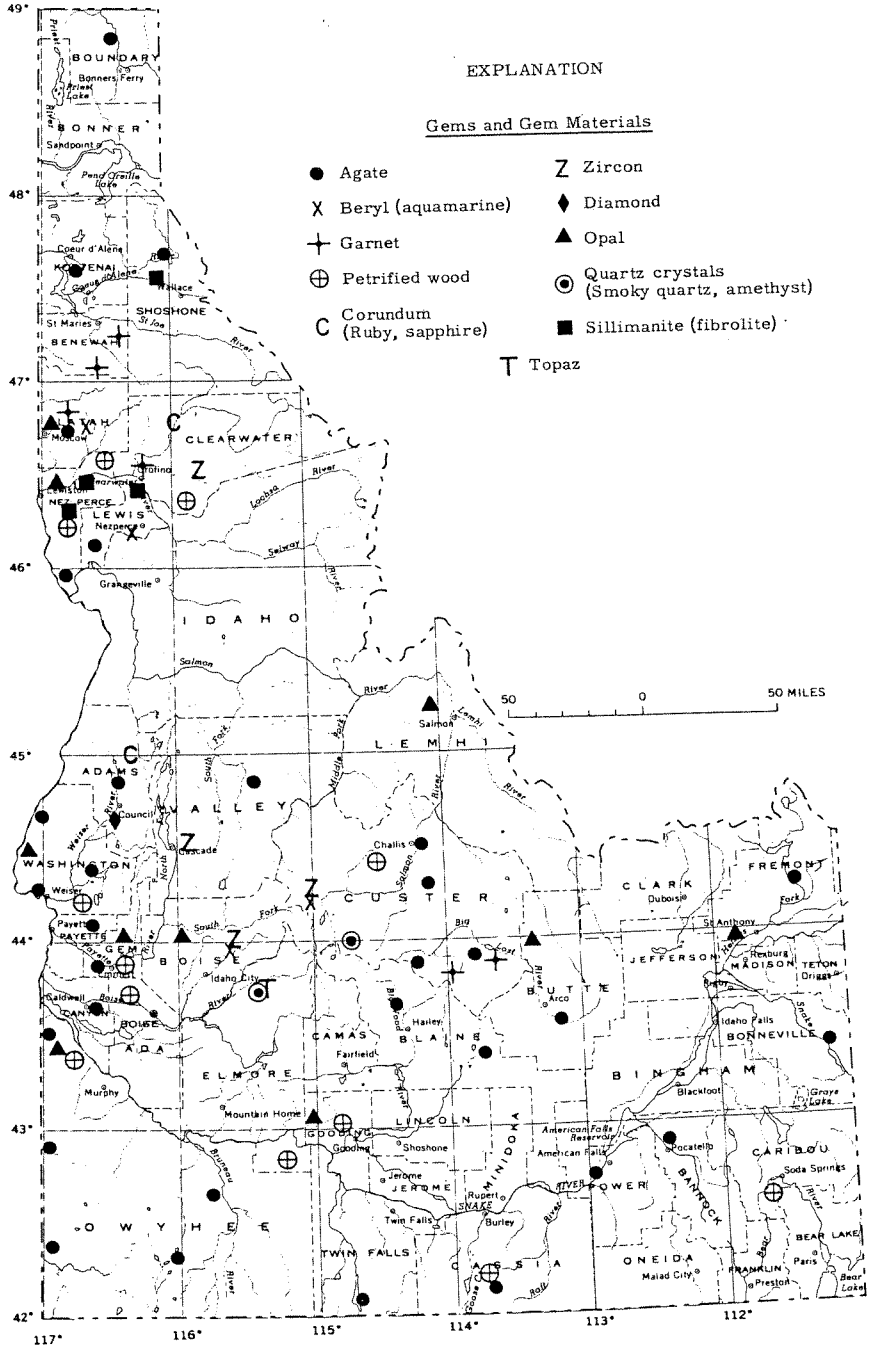

FIGURE 21.—Gems and gem materials in Idaho.

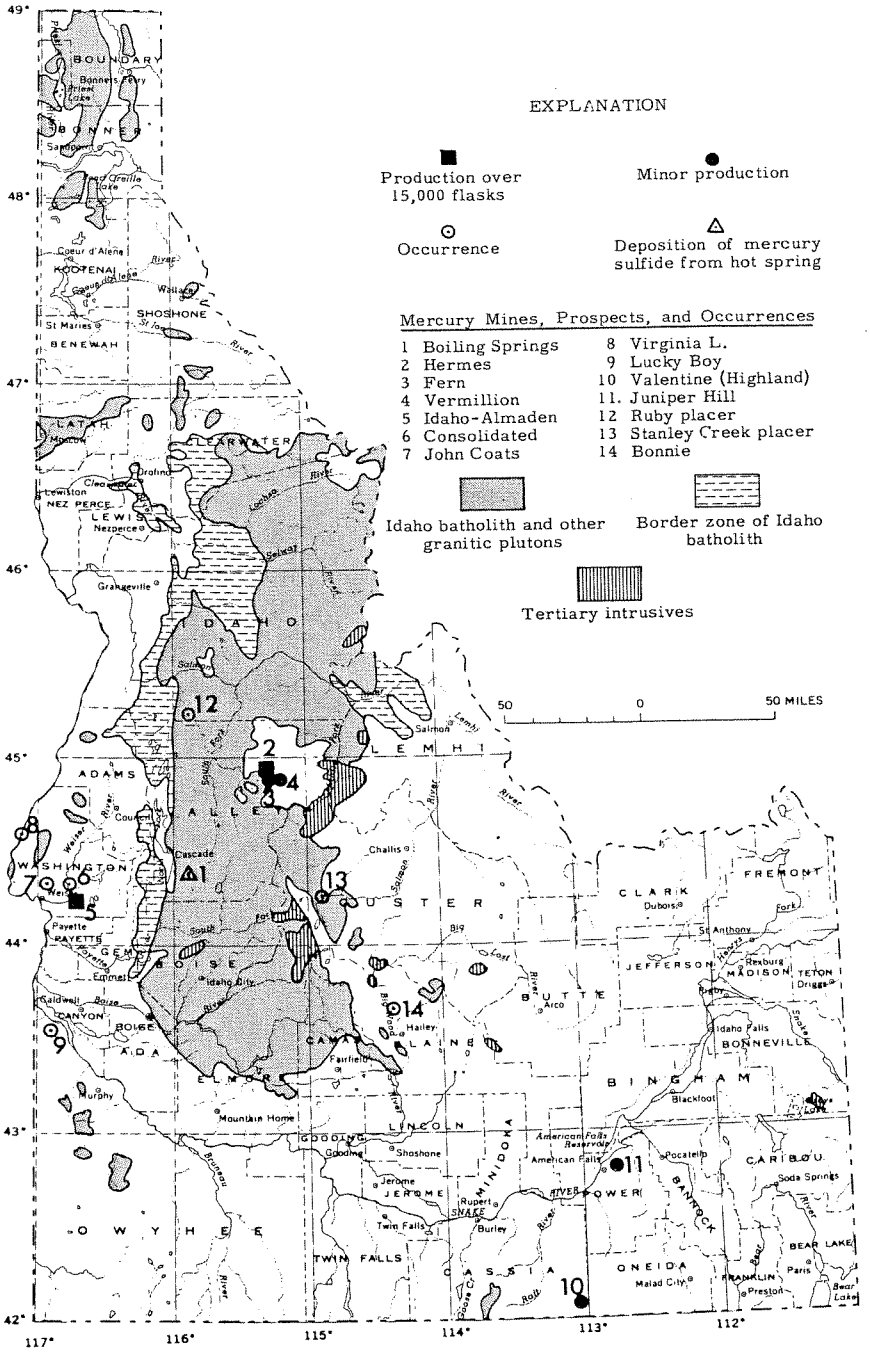

FIGURE 28.—Mercury in Idaho.

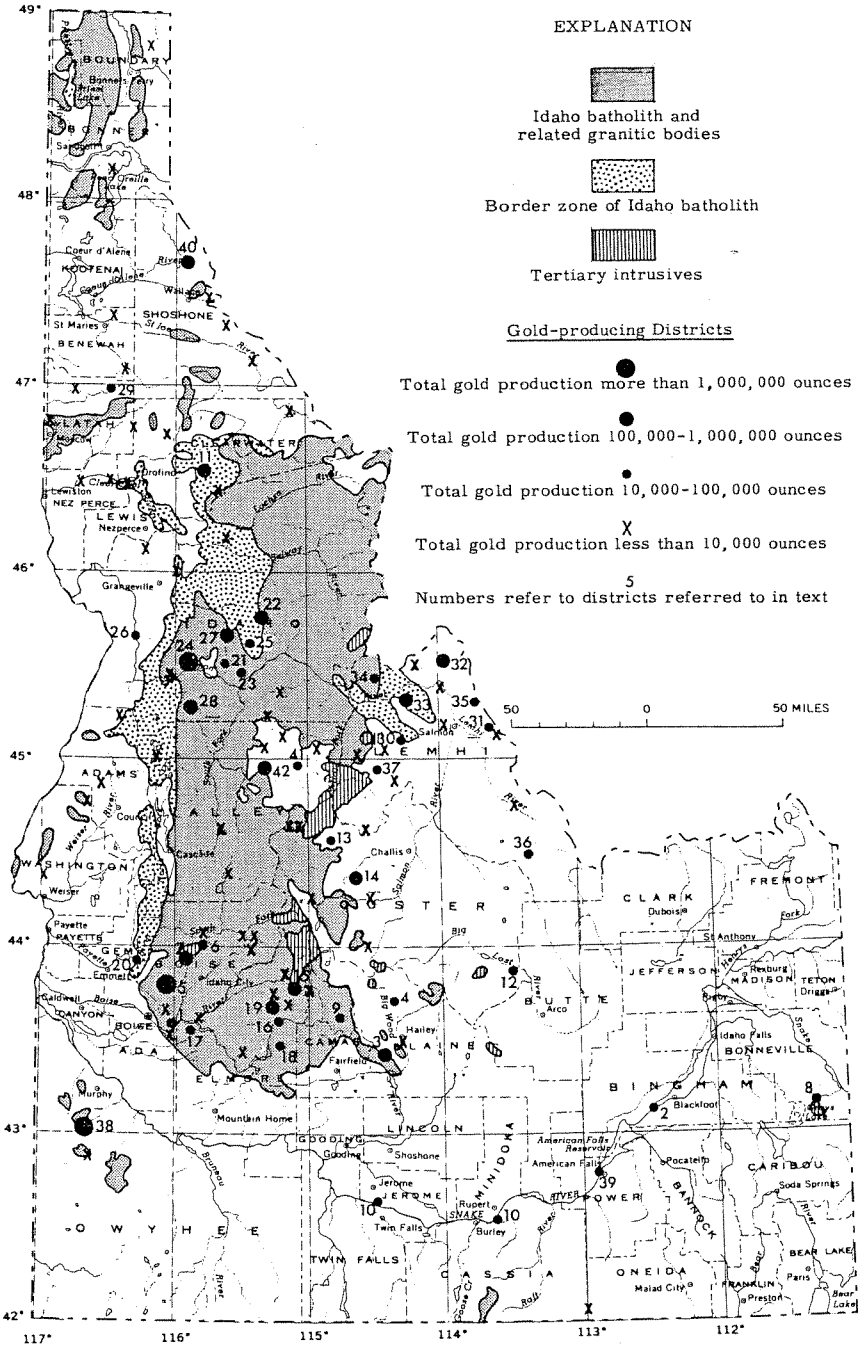

FIGURE 23.—Gold-producing districts of Idaho and areas underlain by Mesozoic and Tertiary granitic rocks (numbers refer to mining districts listed in table 5).

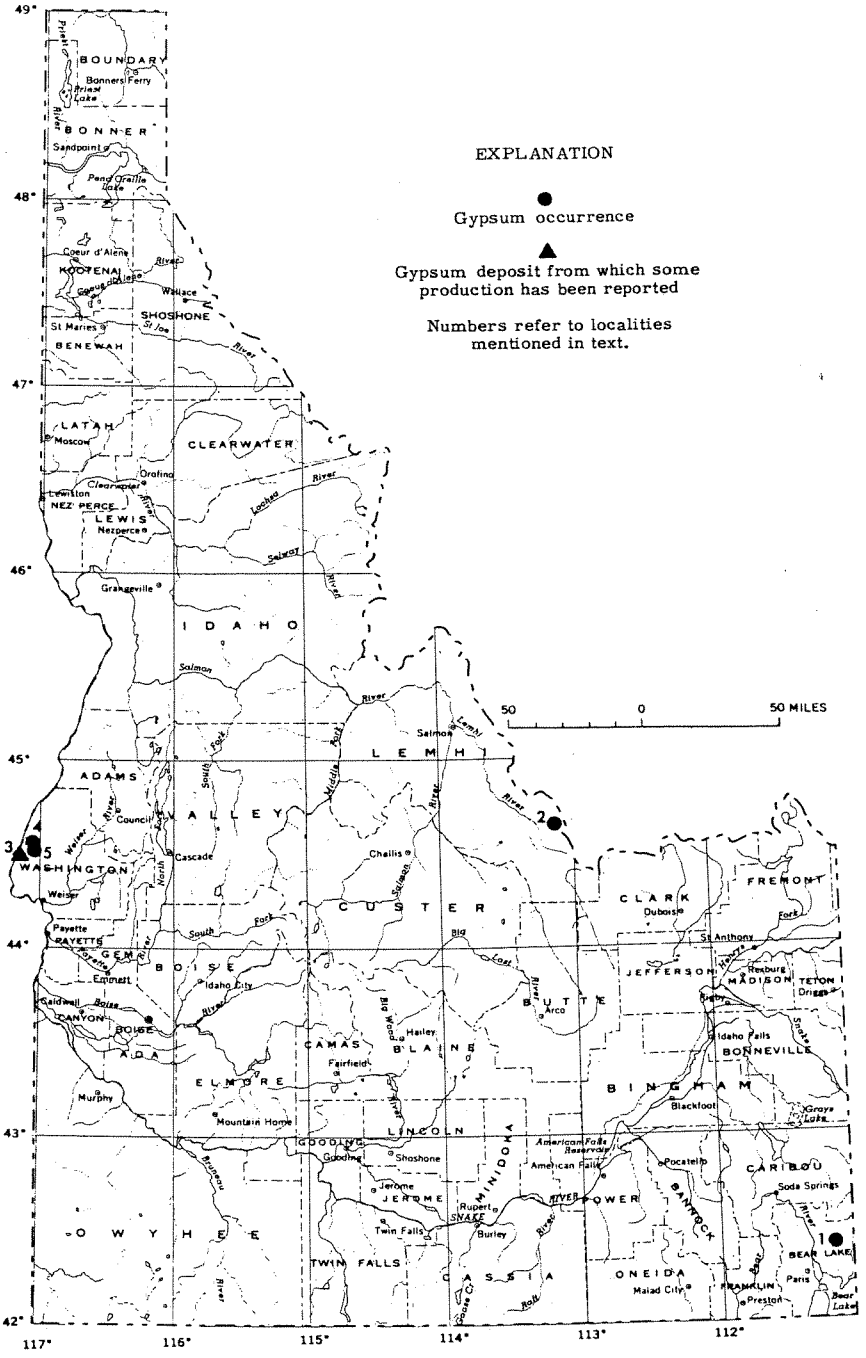

FIGURE 24.—Gypsum in Idaho.

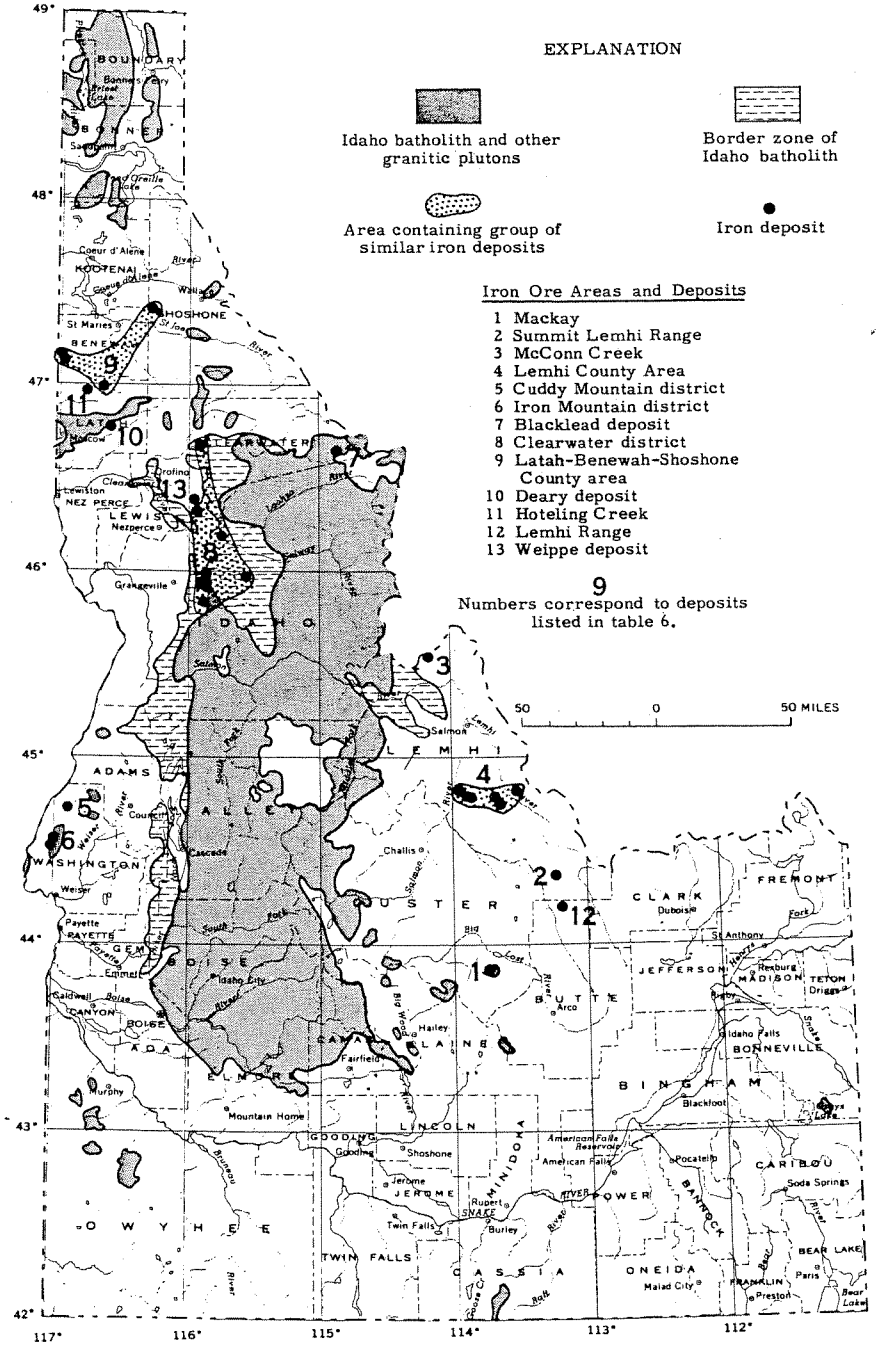

FIGURE 25.—Iron ore areas and deposits in Idaho.

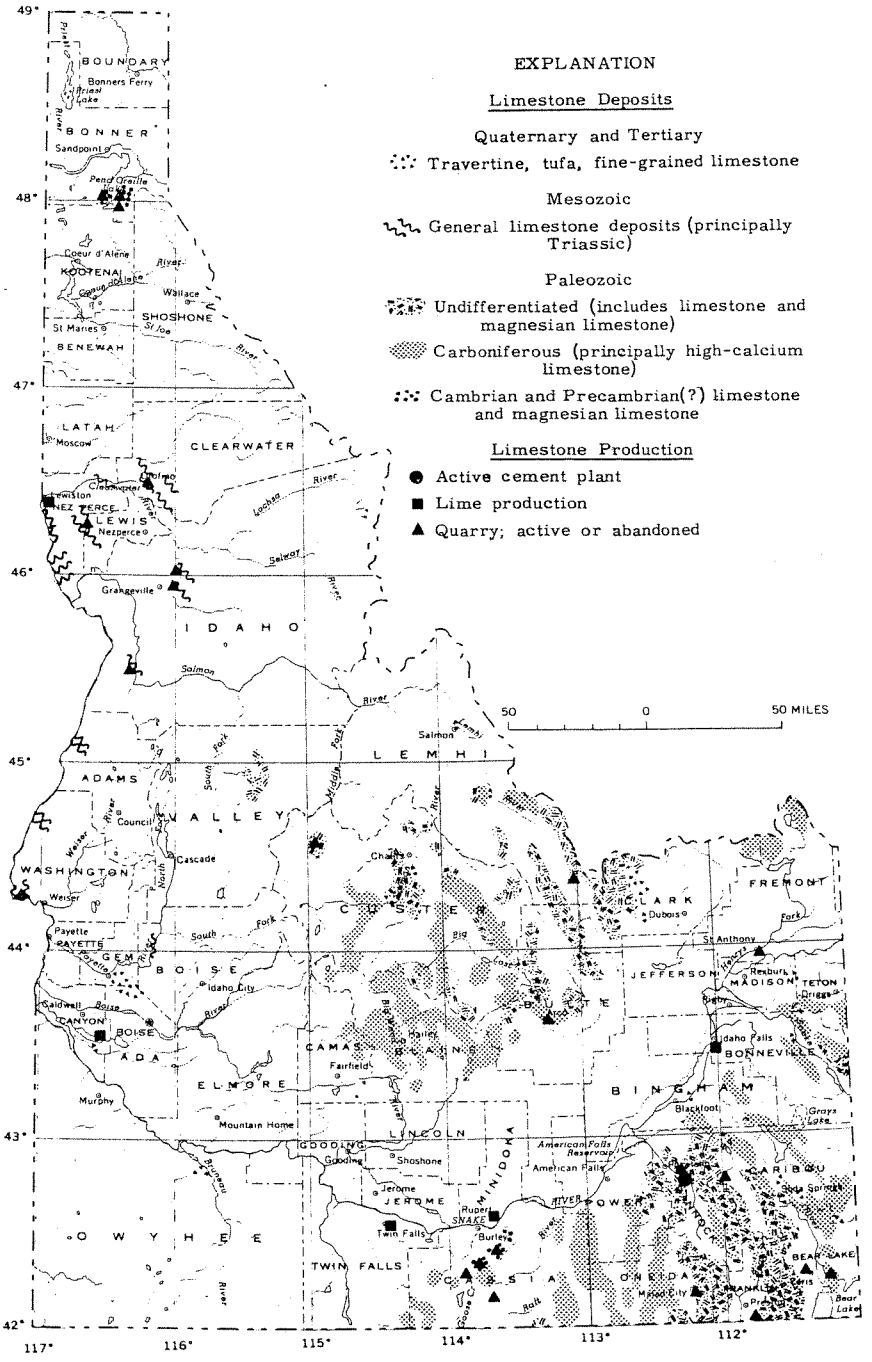

FIGURE 26.—Limestone in Idaho.

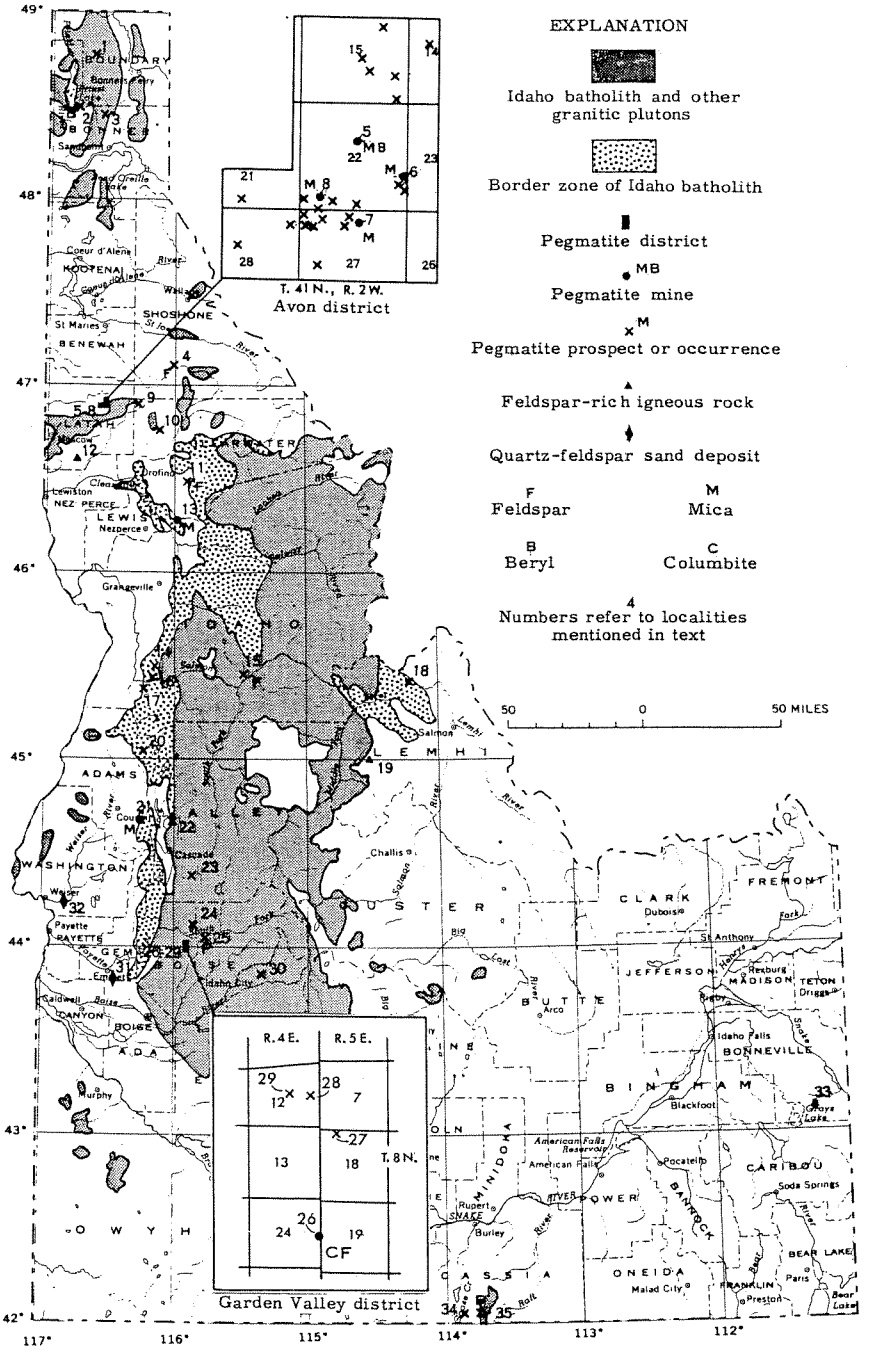

FIGURE 29.—Deposits of mica, feldspar, and associated pegmatite minerals in Idaho.

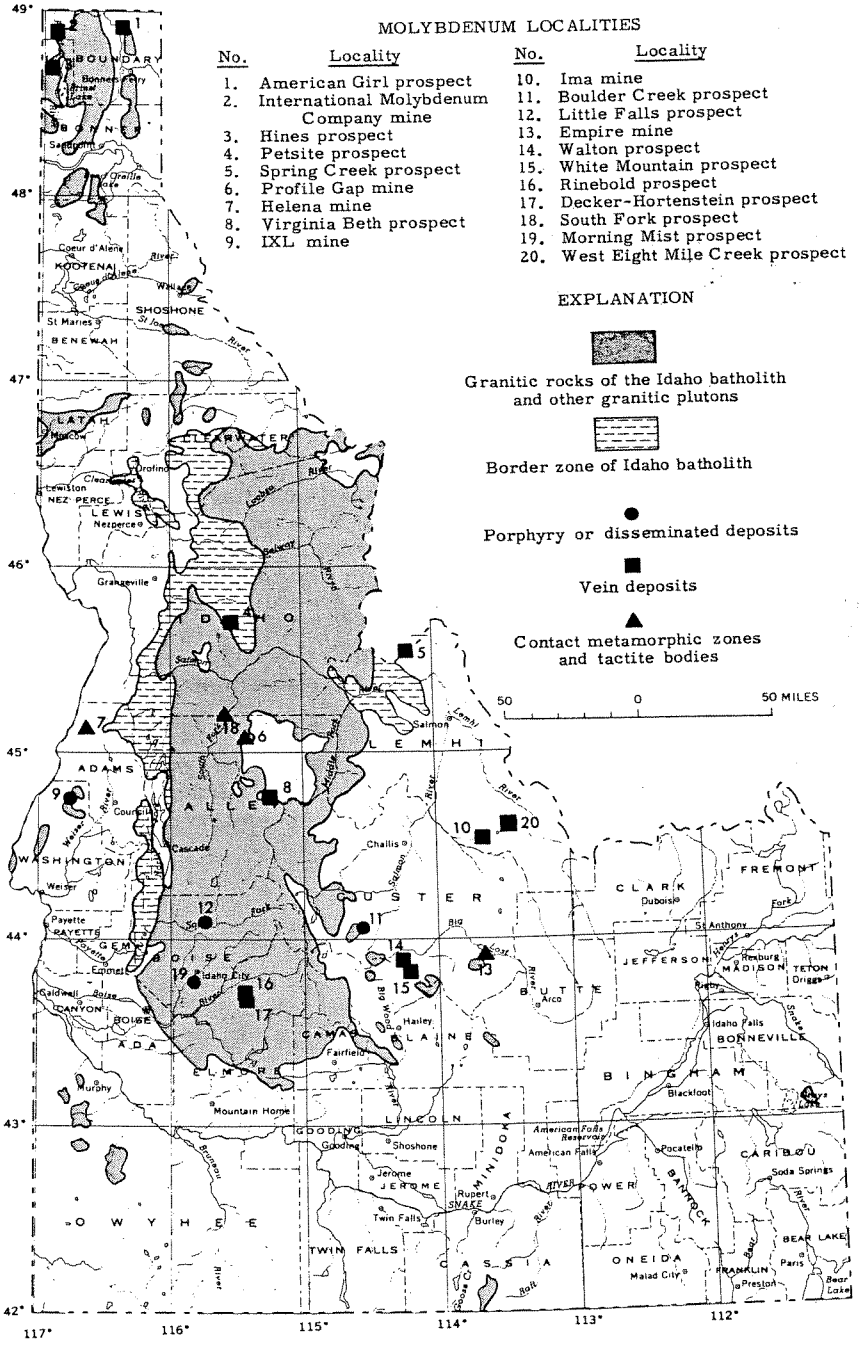

FIGURE 30.—Molybdenum in Idaho.

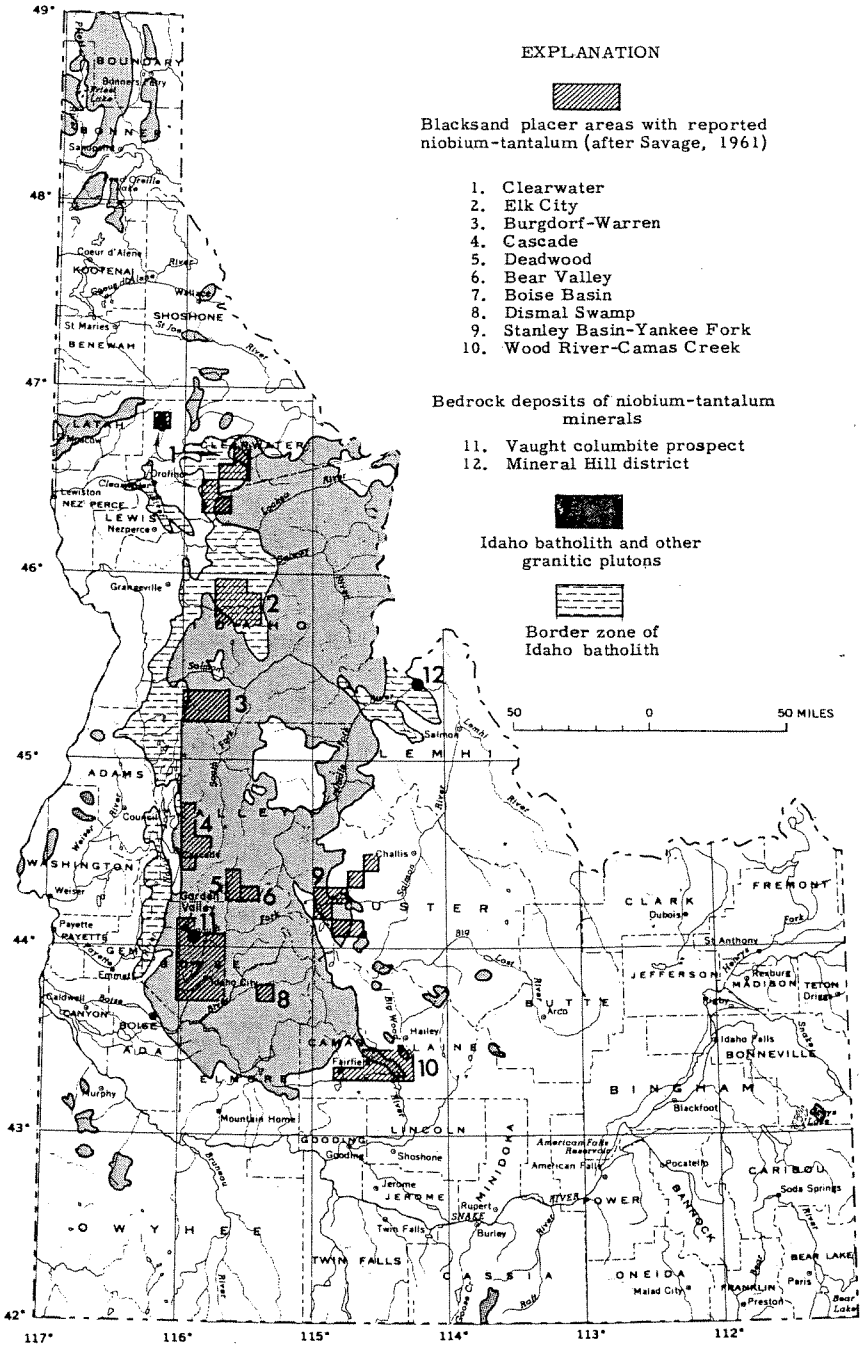

FIGURE 32.—Niobium-tantalum in Idaho.

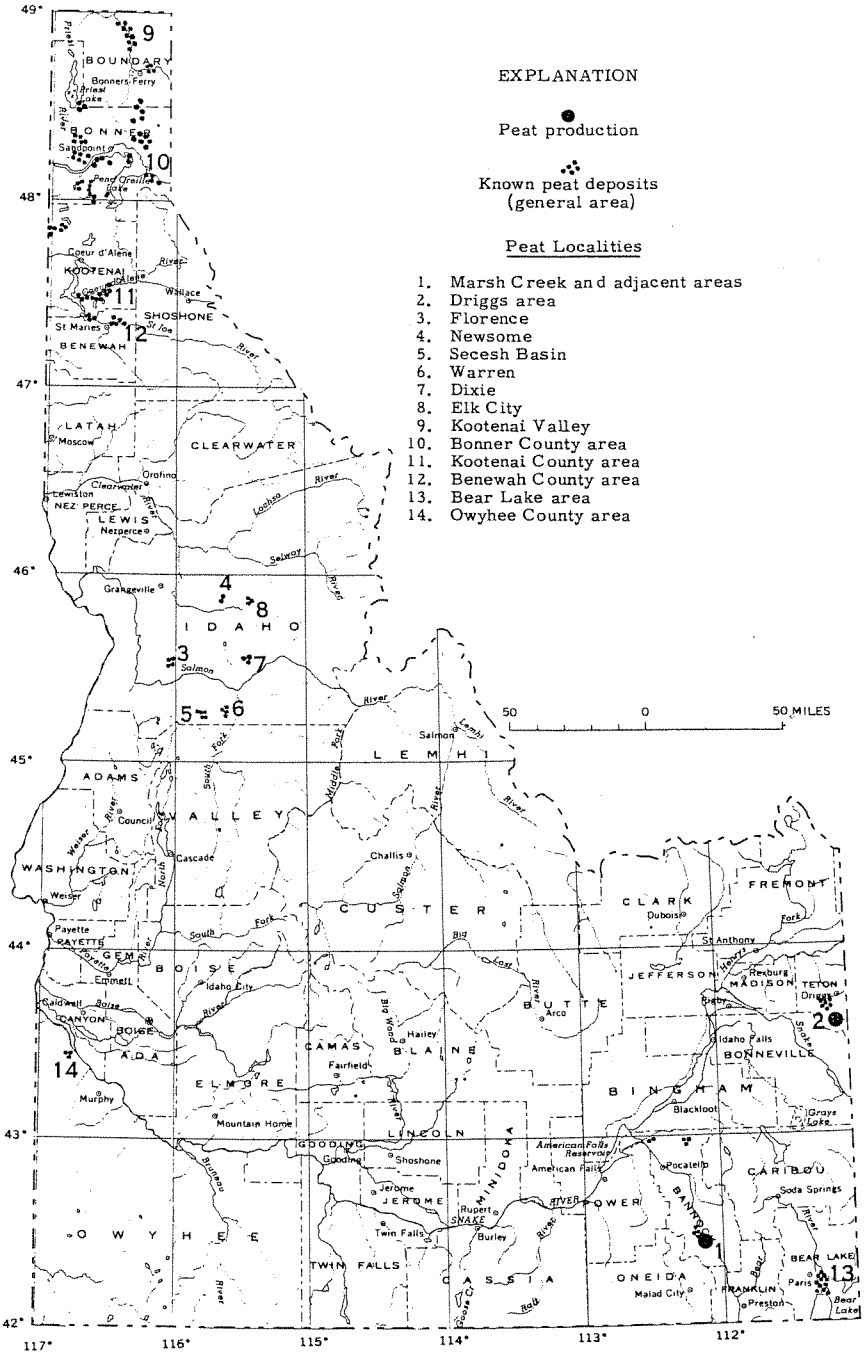

FIGURE 33.—Peat in Idaho.

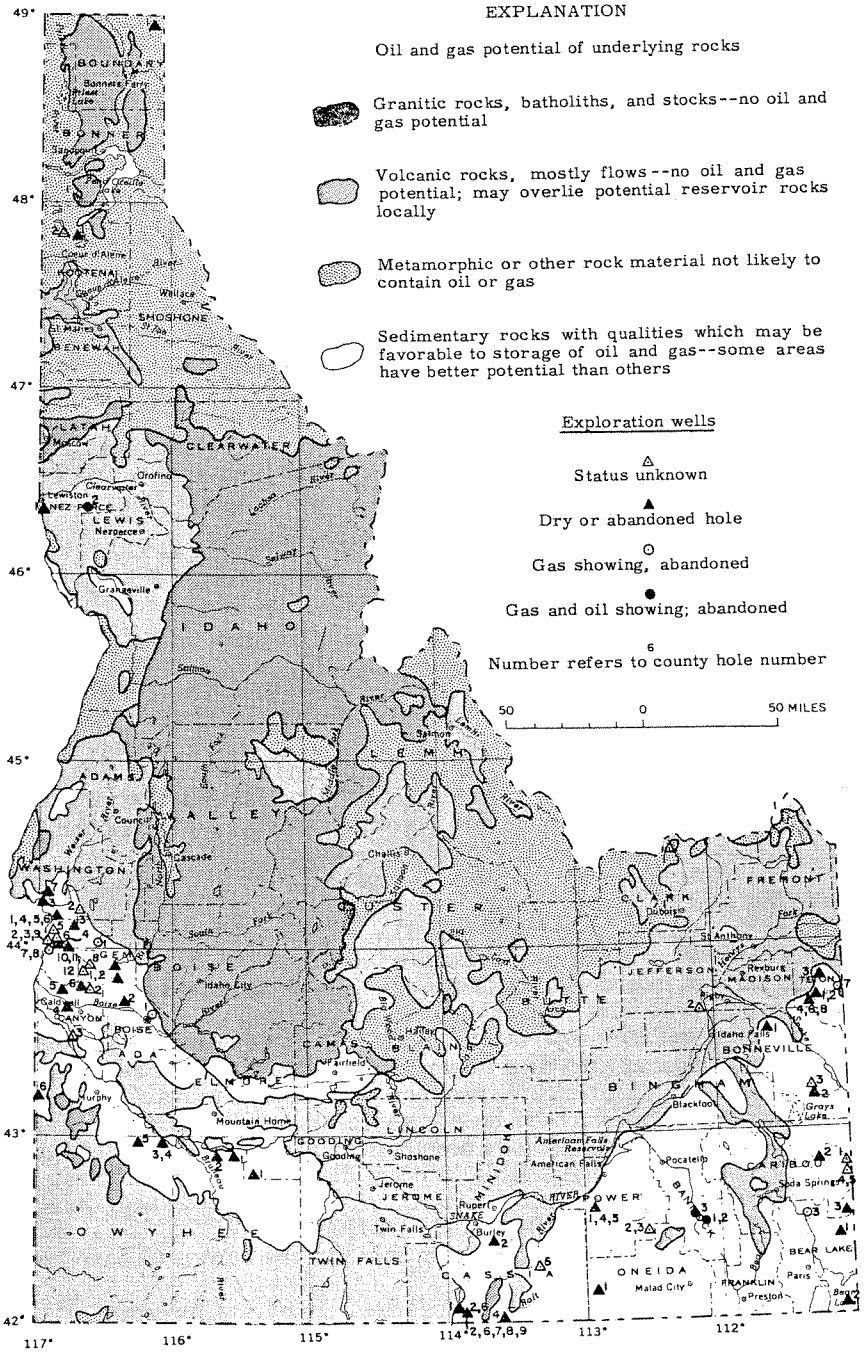

FIGURE 34.—Oil and gas potential of Idaho rocks and location of exploration wells.

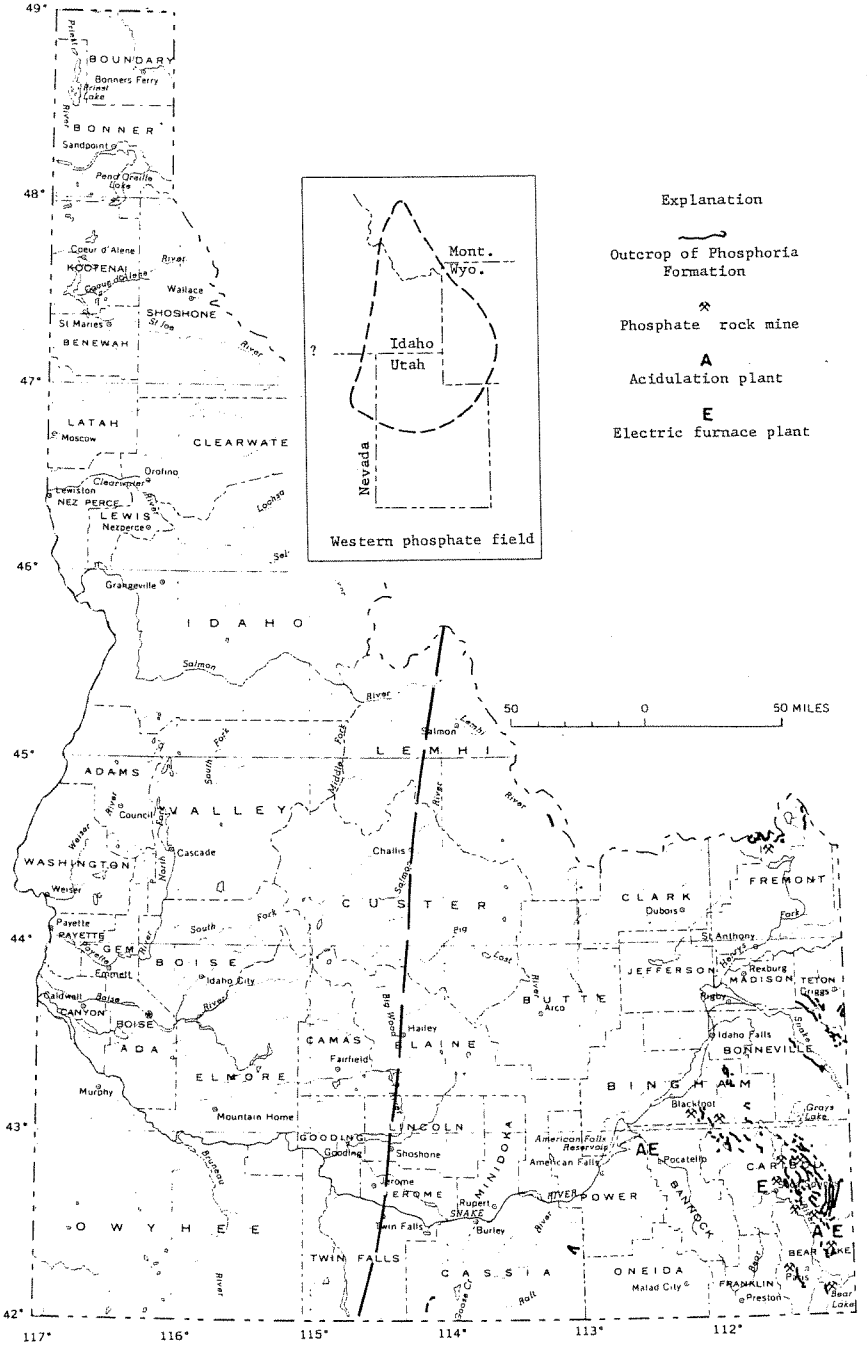

FIGURE 35.—Phosphate rock deposits in Idaho.

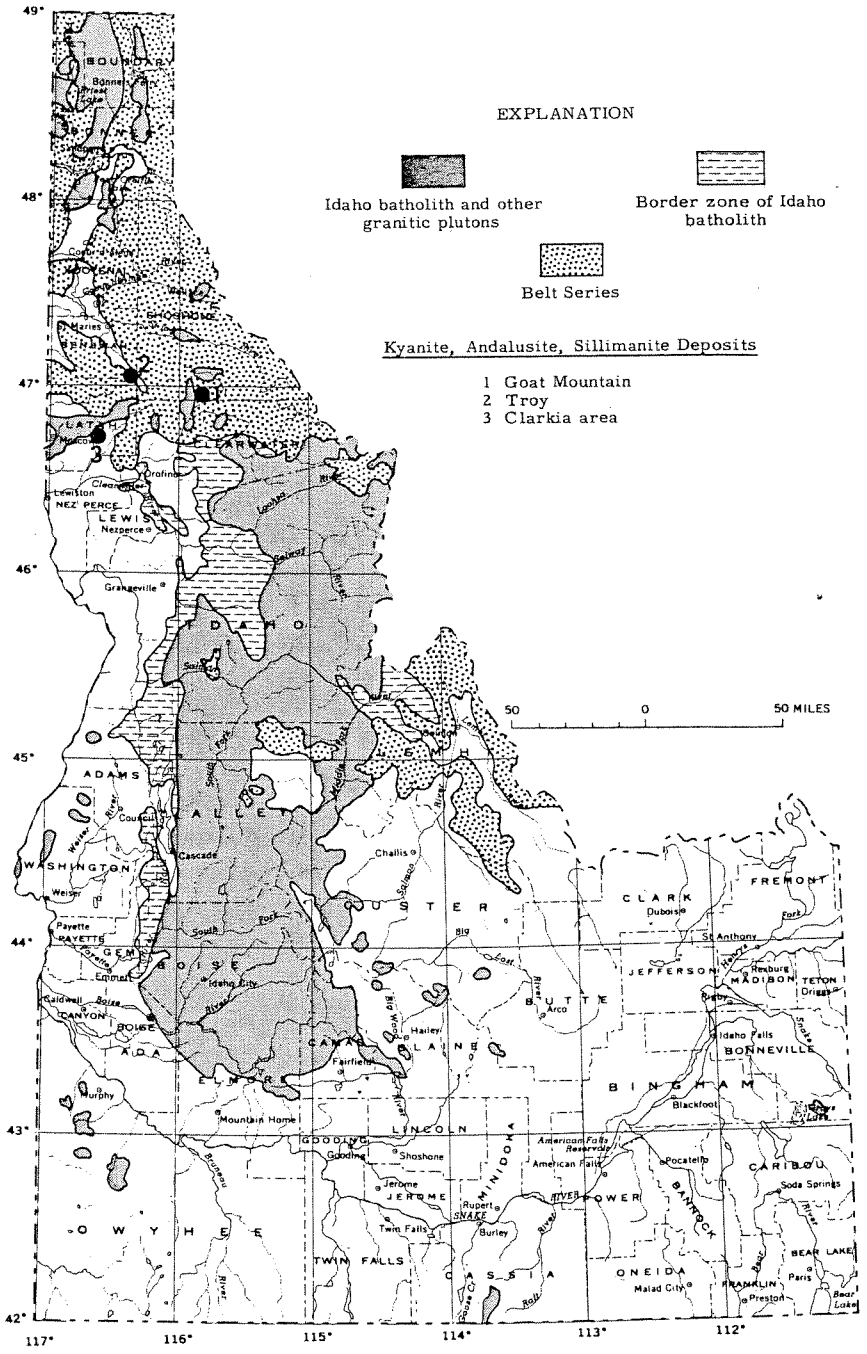

FIGURE 37.—Kyanite, sillimanite, and andalusite deposits in Idaho.

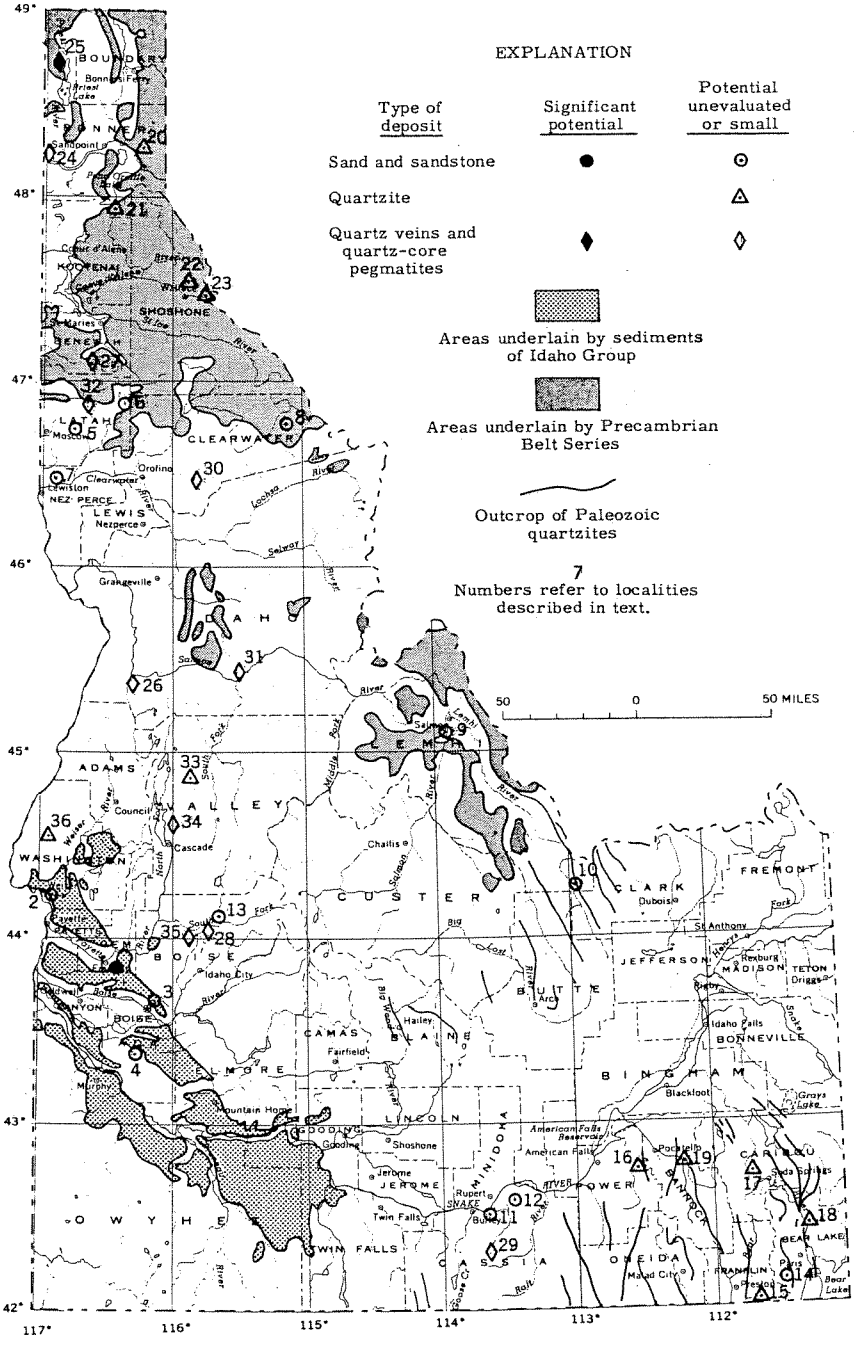

Figure 43.—Silica deposits in Idaho.

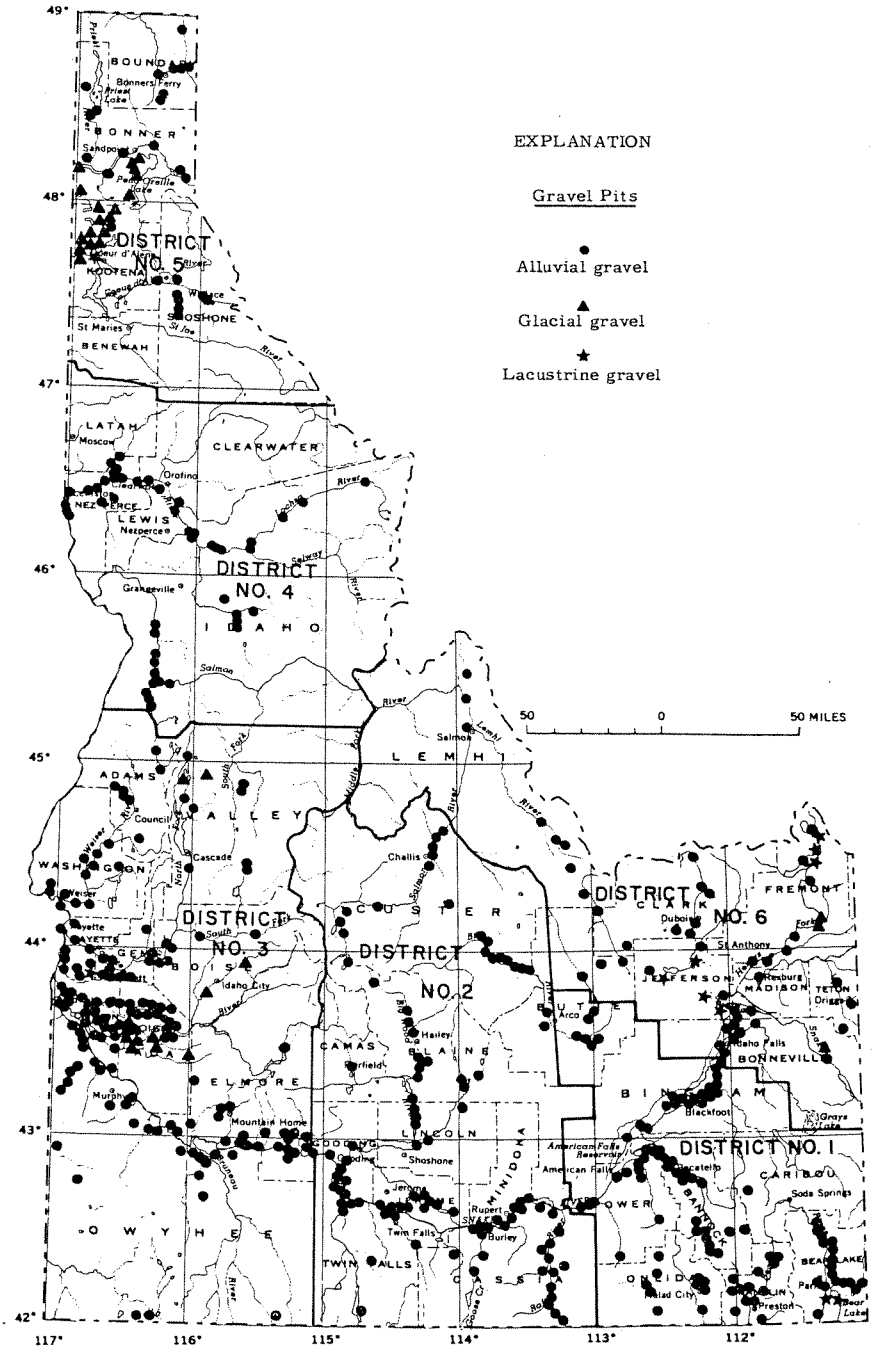

FIGURE 41.—Major sources of sand and gravel in Idaho.

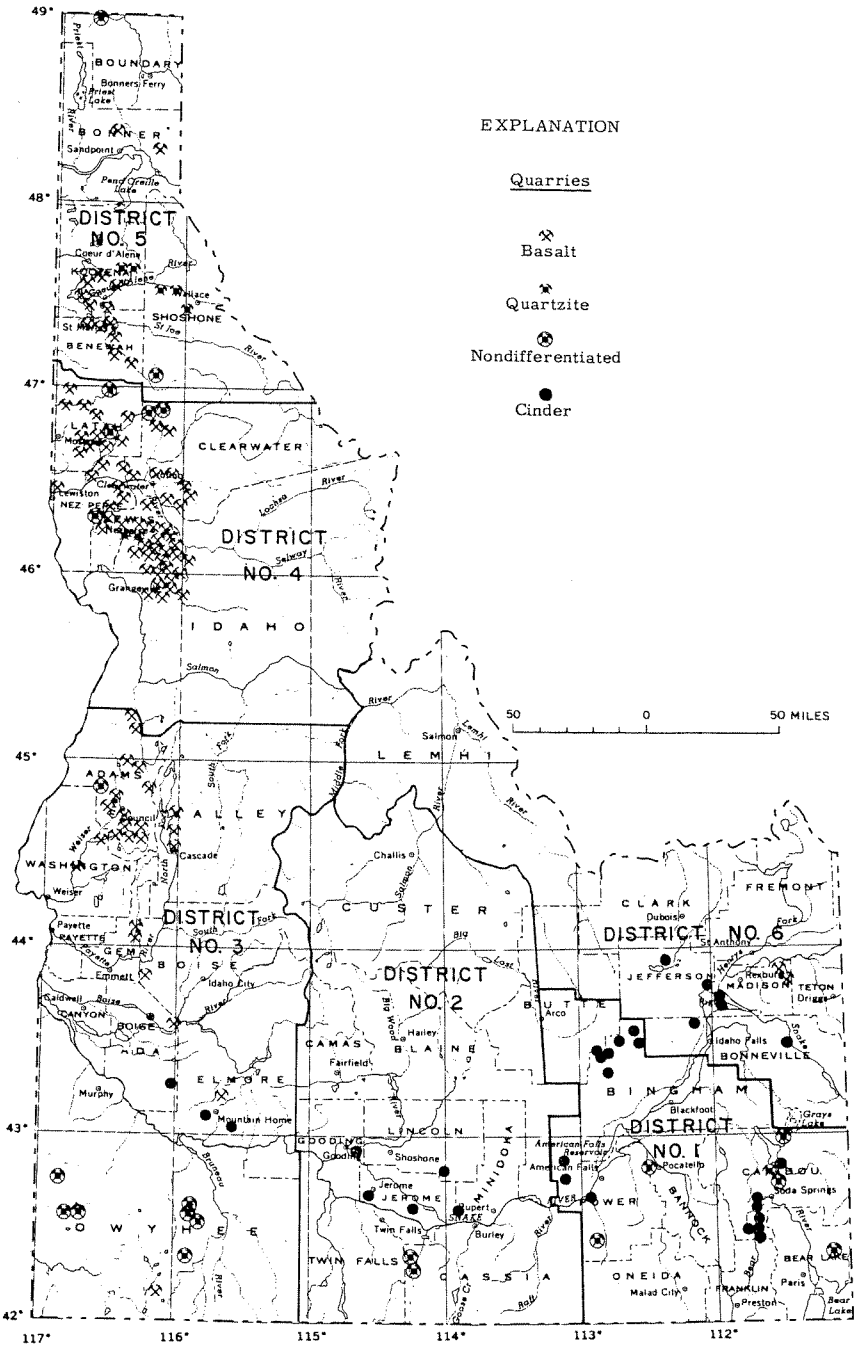

FIGURE 42.—Major quarry sites in Idaho.

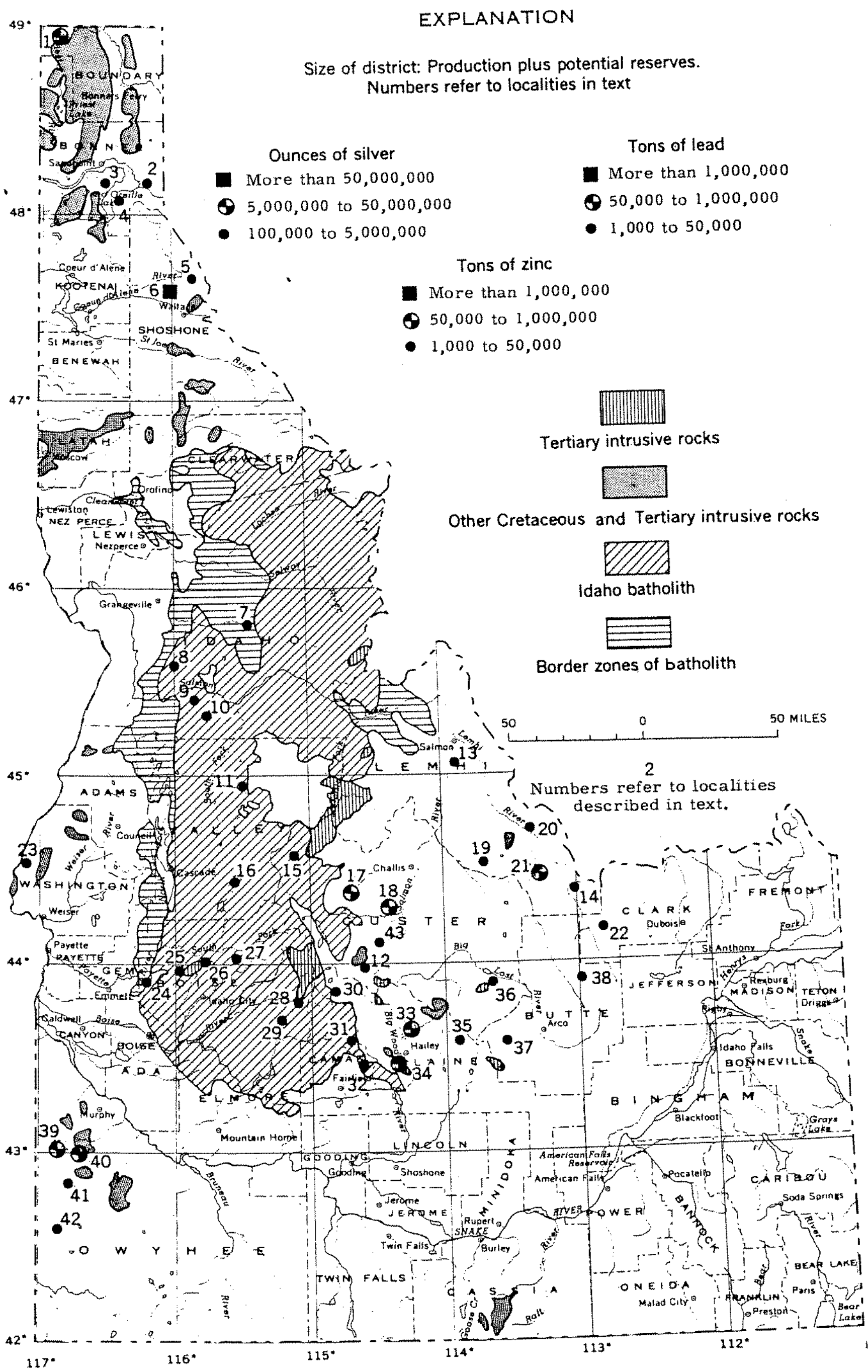

FIGURE 45.—Principal sources of silver, lead, and zinc in Idaho (numbers refer to mining districts listed in table 11).

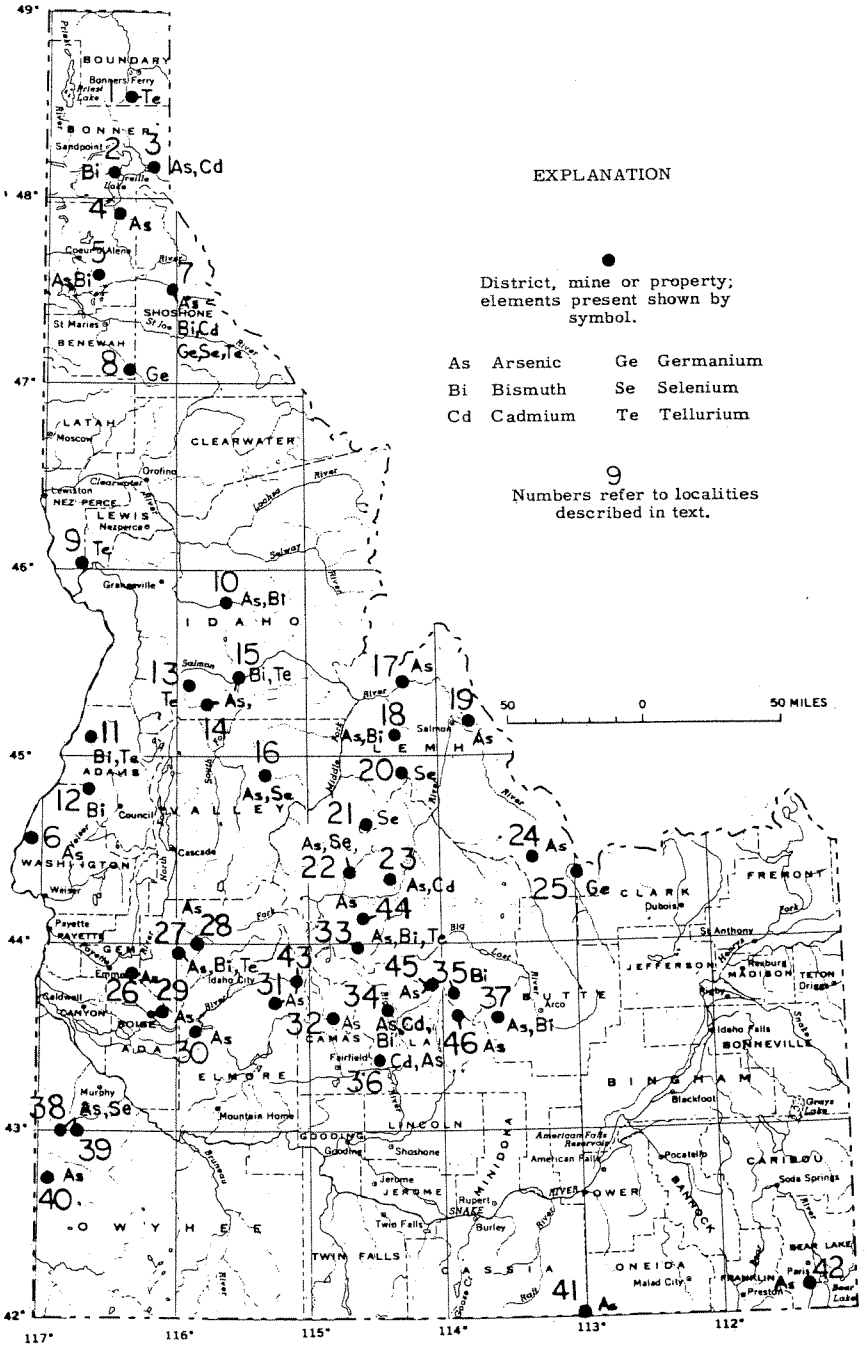

FIGURE 46.—Occurrences of ores containing arsenic, bismuth, cadmium, germanium, selenium, and tellurium in Idaho.

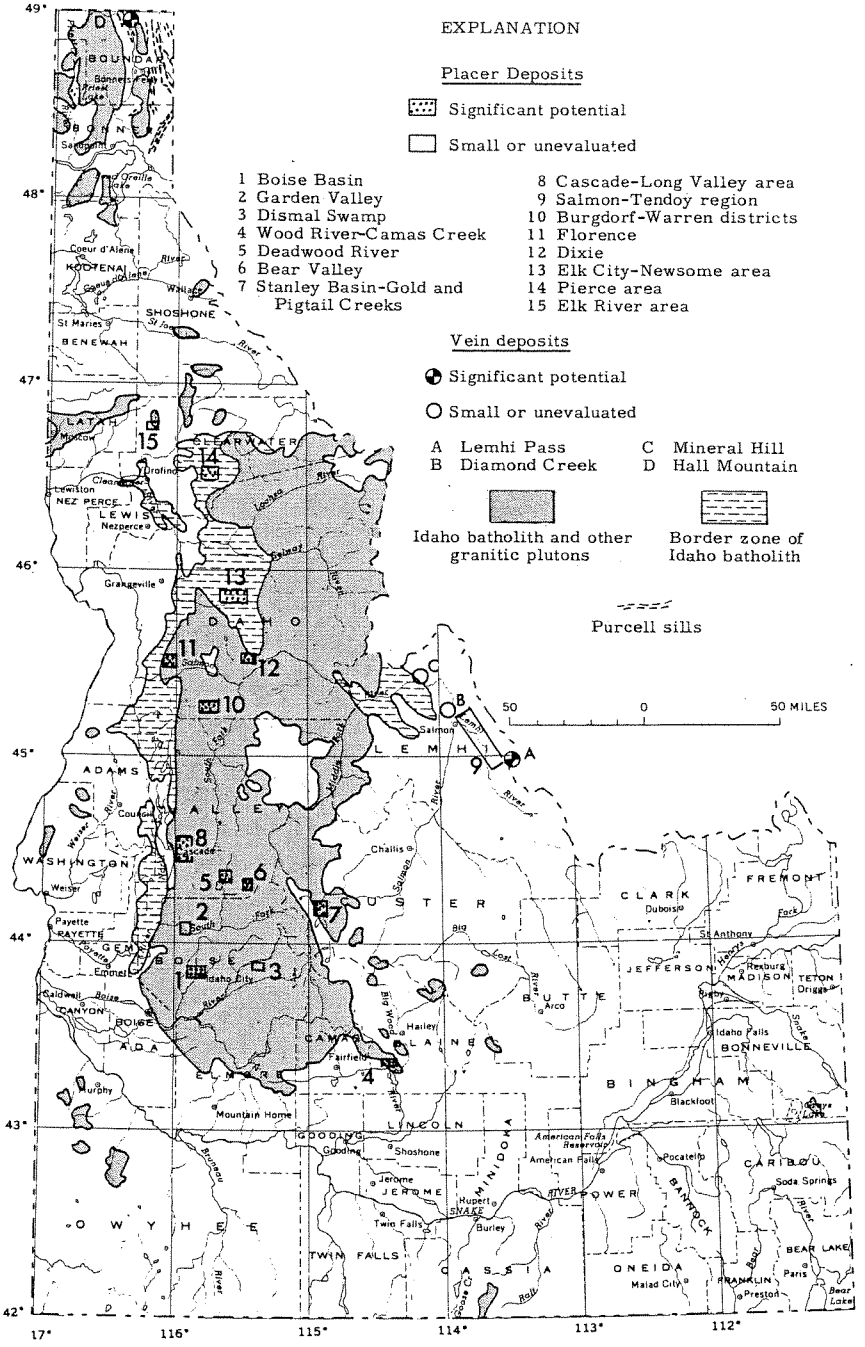

FIGURE 50.—Thorium and rare earths in Idaho.

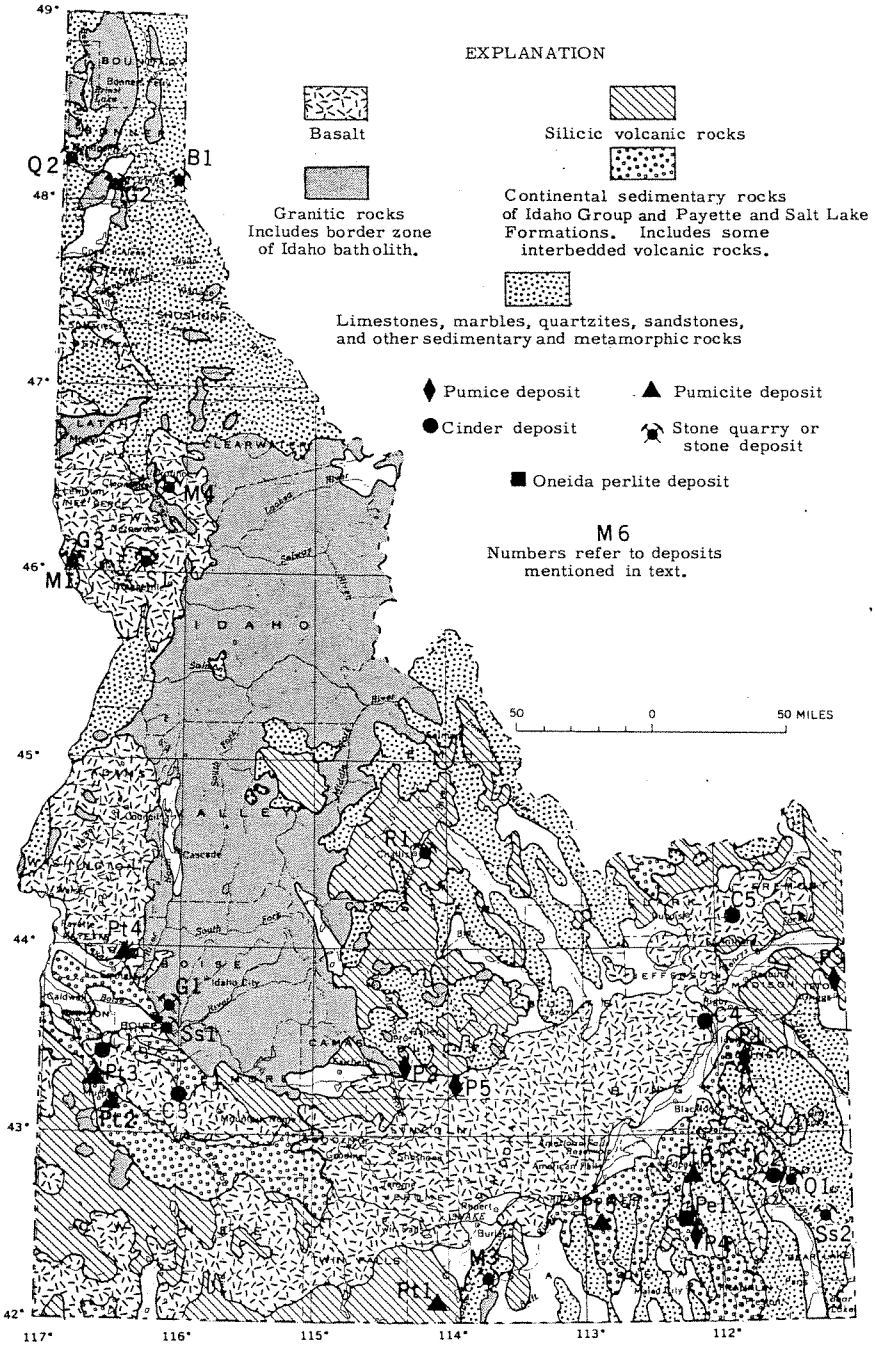

FIGURE 48.—Stone and construction materials in Idaho.

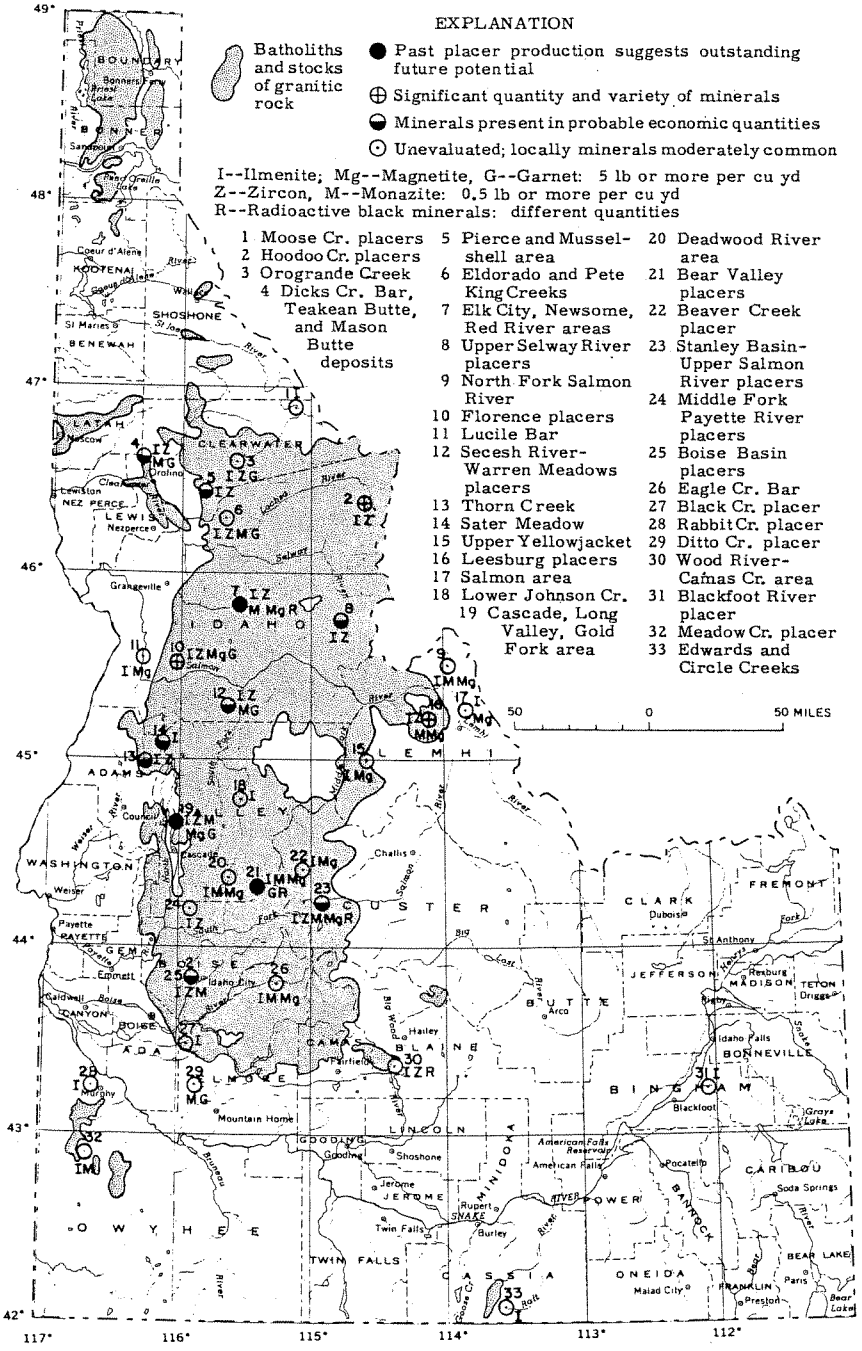

FIGURE 51.—Ilmenite, zirconium, and hafnium placer deposits in Idaho.

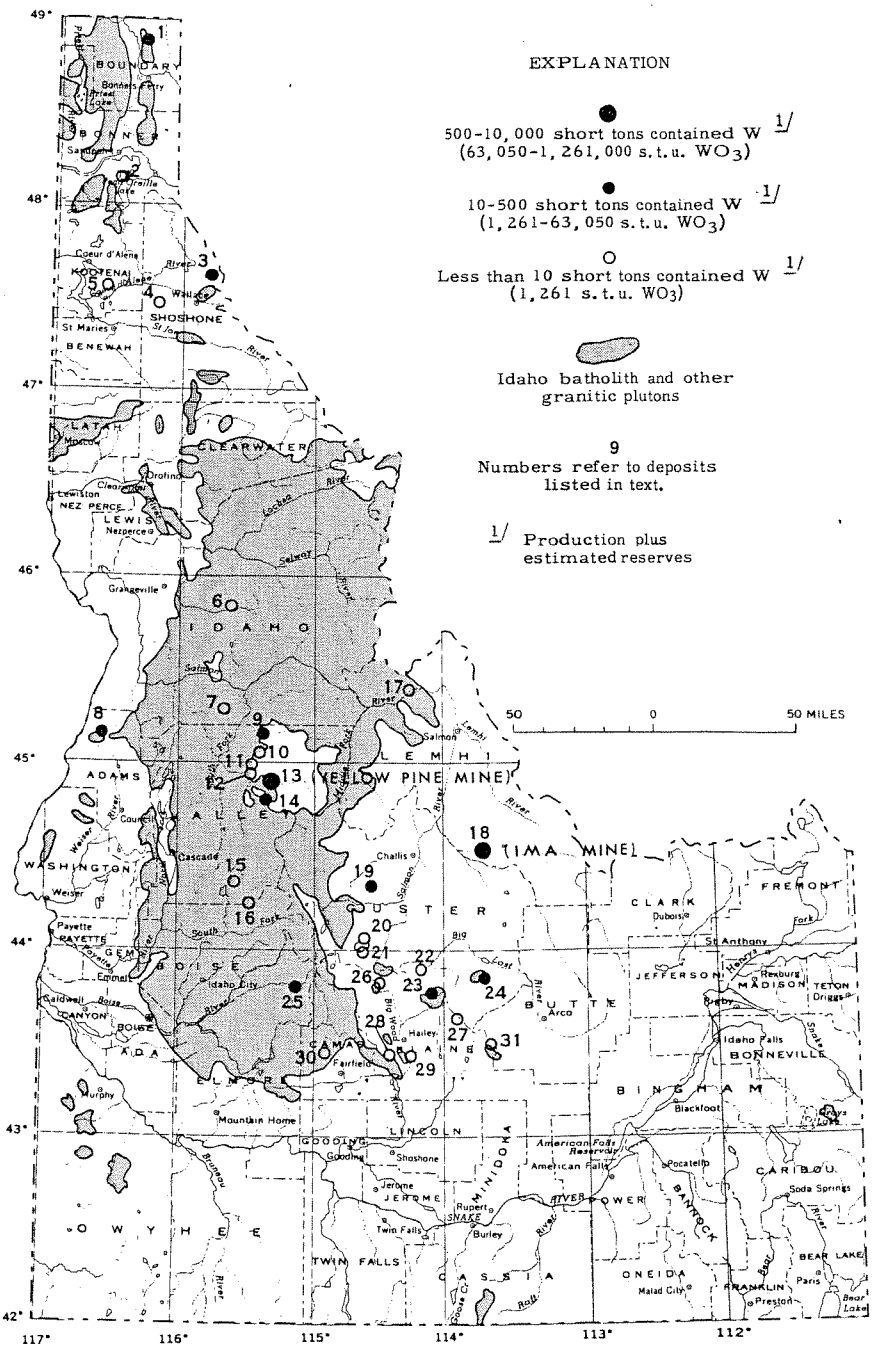

FIGURE 52.—Tungsten in Idaho (numbers referred to districts or deposits listed in table 18).

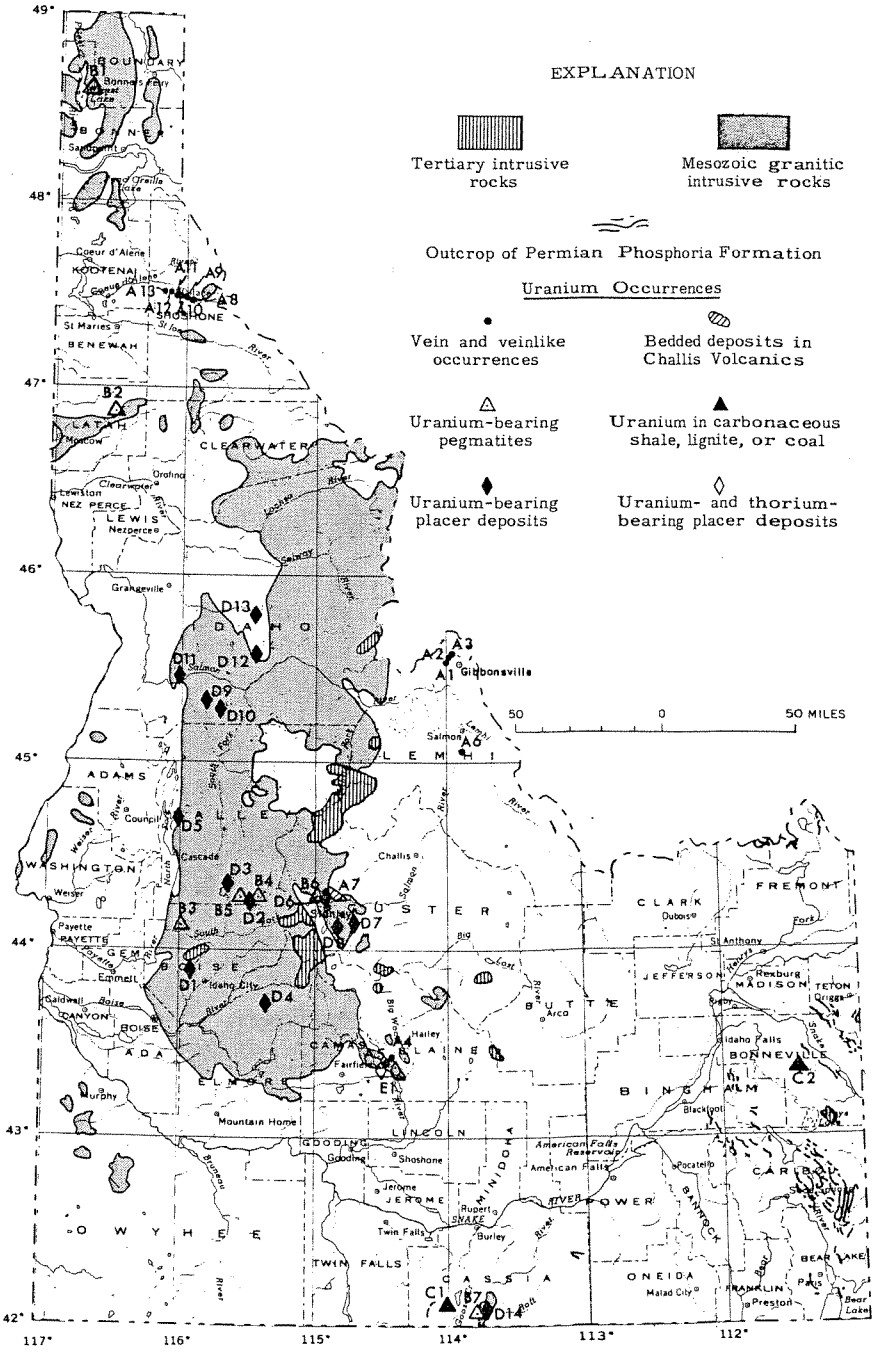
EXPLANATION
Tertiary intrusive rocks
Mesozoic granitic intrusive rocks
Outcrop of Permian Phosphoria Formation
Uranium Occurrences
Vein and veinlike occurrences
Bedded deposits in Challis Volcanics
Uranium-bearing pegmatites
Uranium in carbonaceous shale, lignite, or coal
Uranium-bearing placer deposits
Uranium- and thorium-bearing placer deposits
50 0 50 MILES
49°
48°
47°
46°
45°
44°
43°
42°
117°
116°
115°
114°
113°
112°
BOUNDARY
BONNER
KOOTENAI
SHOSHONE
BENEWAH
LATAH
CLEARWATER
NEZ PERCE
LEWIS
IDAHO
LEMHI
ADAMS
WASHINGTON
GEM
BOISE
ADA
ELMORE
CAMAS
BLAINE
CUSTER
BUTTE
CLARK
FREMONT
JEFFERSON
MADISON
TETON
BONNEVILLE
BINGHAM
LINCOLN
GOODING
JEROME
MINIDOKA
POWER
BANNOCK
CARIBOU
OWYHEE
TWIN FALLS
CASSIA
ONEIDA
FRANKLIN
BEAR LAKE
Gibbonsville
Salmon
Challis
Idaho City
Cascade
Council
Emmett
Mountain Home
Shoshone
Twin Falls
Burley
Rupert
Jerome
American Falls
Pocatello
Blackfoot
Idaho Falls
Rexburg
St Anthony
Dubois
Arco
Hailey
Fairfield
Gooding
Murphy
Caldwell
Payette
Weiser
Grangeville
Nezperce
Lewiston
Orofino
Moscow
St Maries
Sandpoint
Coeur d'Alene
Bonners Ferry
Malad City
Preston
Paris
Bear Lake
A1
A2
A3
A4
A5
A6
A7
A8
A9
A10
A11
A12
A13
B1
B2
B3
B4
B5
B6
B7
C1
C2
D1
D2
D3
D4
D5
D6
D7
D8
D9
D10
D11
D12
D13
D14
E1