




Coeur d'Alene Field Office  
Resource Management Plan

**Windy Bay  
ACEC/RNA**

**LEGEND**

-  RNA/ACEC
-  BLM Lands



Topographic background generated from USGS 7.5-minute series DRGs. Hydrologic data obtained from National Hydrography Dataset. Surface management and additional data were created at 1:24,000 scale by Coeur d'Alene District Office GIS personnel.

No warranty is made by the Bureau of Land Management as to the accuracy, reliability, or completeness of these data for individual use or aggregate use with other data, or for purposes not intended by BLM. Spatial information may not meet National Map Accuracy Standards. This information may be updated without notification.



Department of the Interior  
Bureau of Land Management  
Coeur d'Alene Field Office  
3815 N. Schreiber Way  
Coeur d'Alene, ID 83815

May 2007

Data is displayed in UTM zone 11 north, NAD83.



**Windy Bay  
ACEC/RNA**