Figure 1-1
Casper Field Office Planning Area

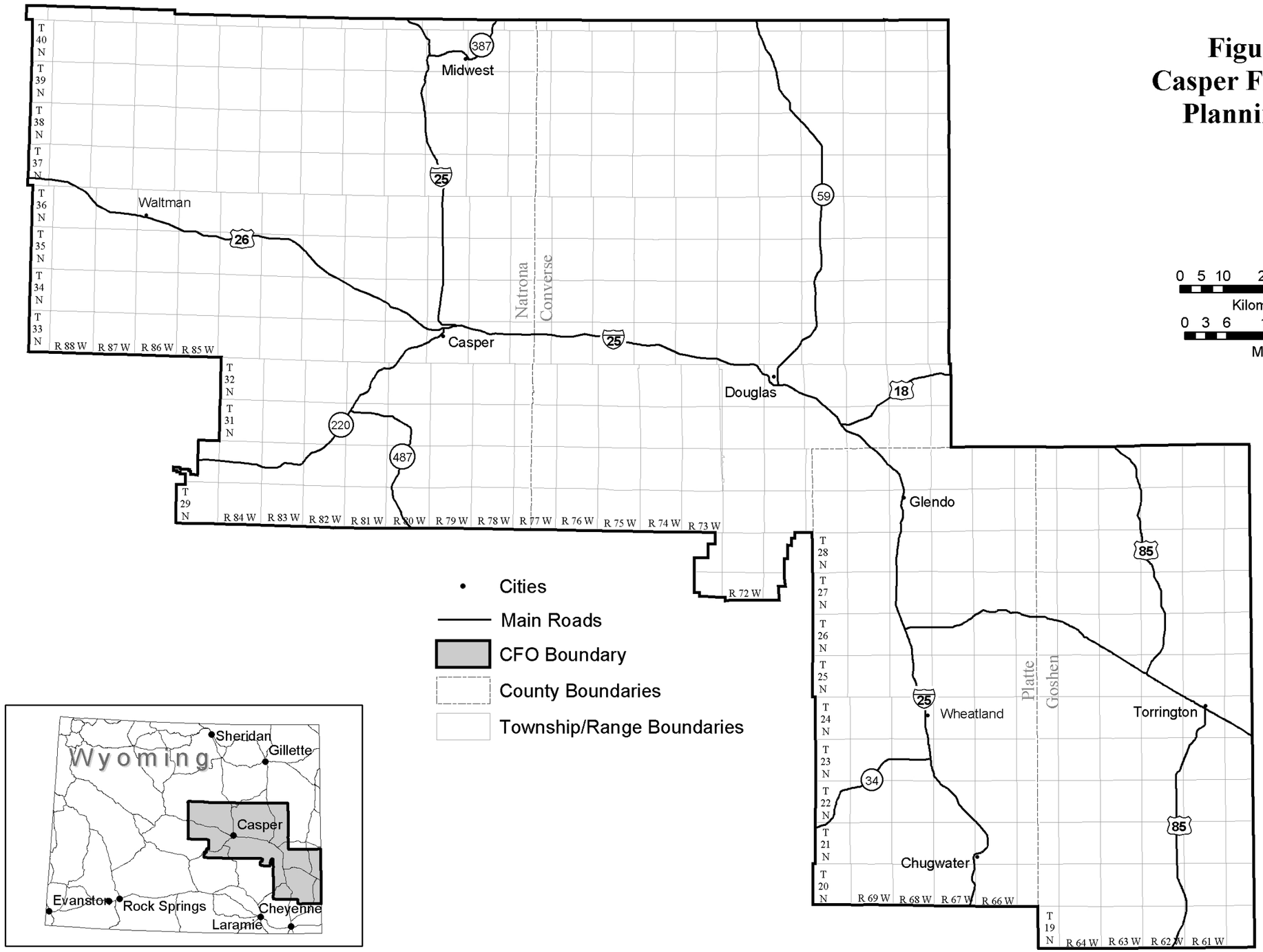

Figure 2-2
Bedrock Geology
Casper Field Office Planning Area

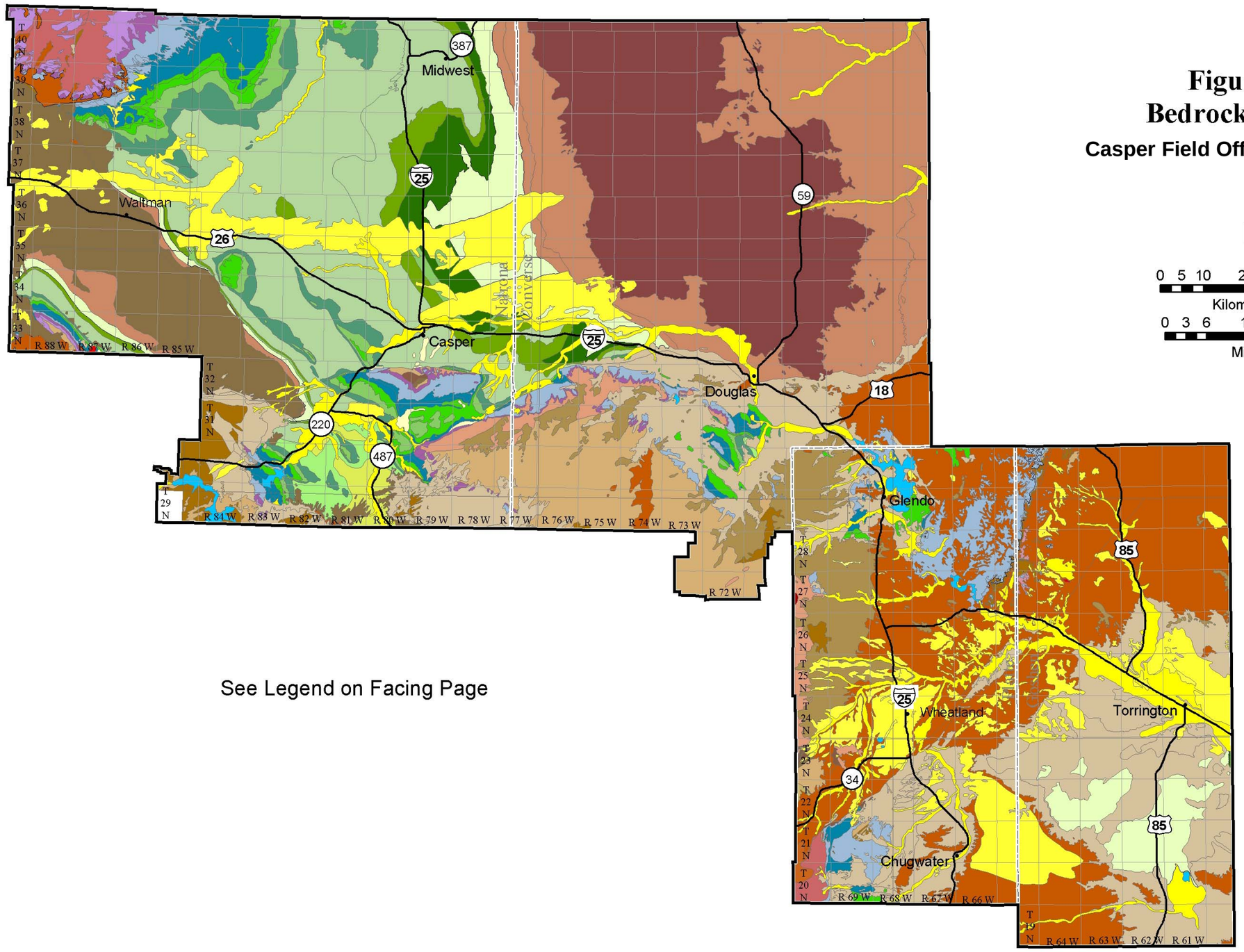

See Legend on Facing Page

This page intentionally left blank.

Figure 2-3
Surface Geomorphology
Casper Field Office Planning Area

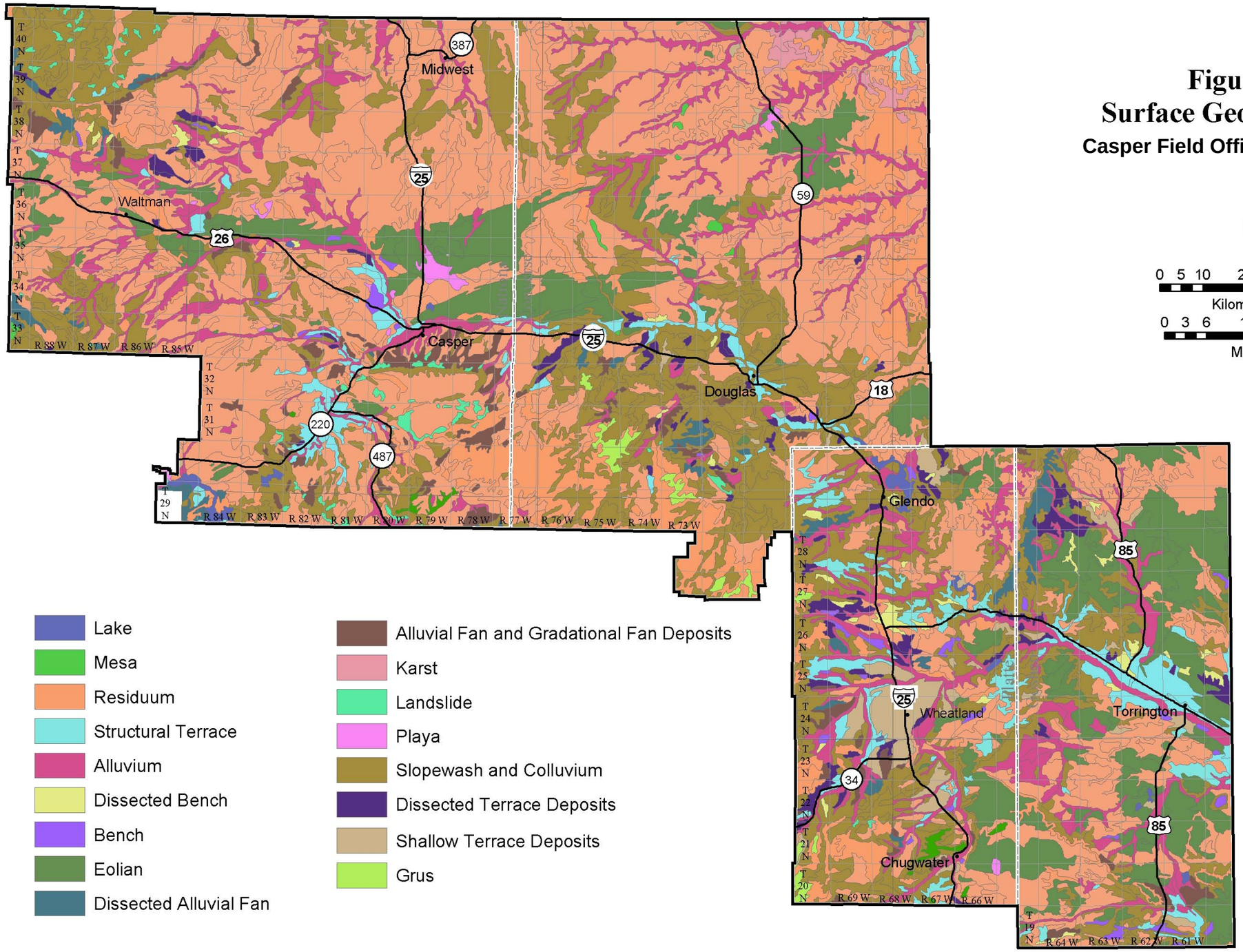

This page intentionally left blank.

Figure 2-5
Earthquakes, Faults, Landslide Areas and Dikes
Casper Field Office Planning Area

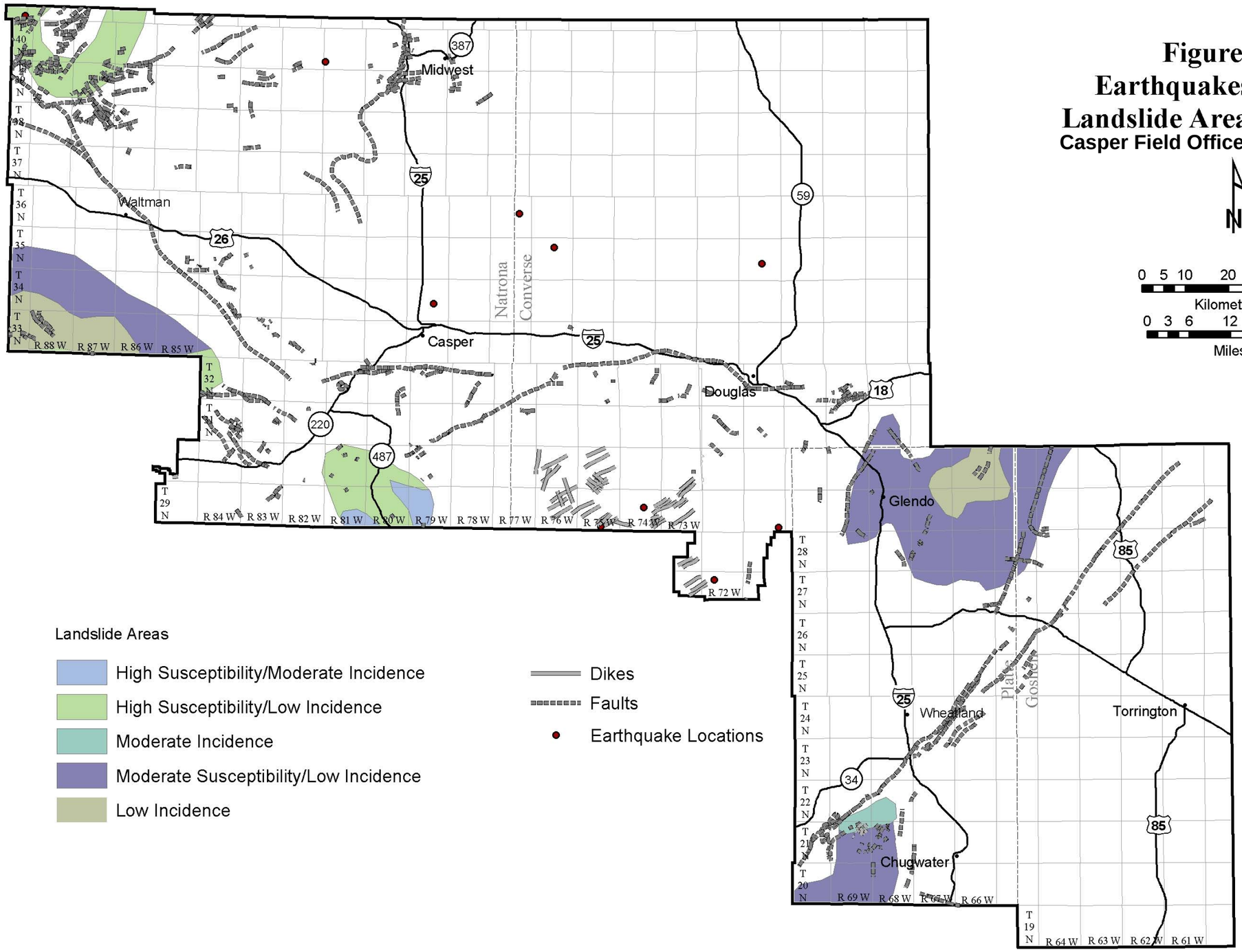

This page intentionally left blank.

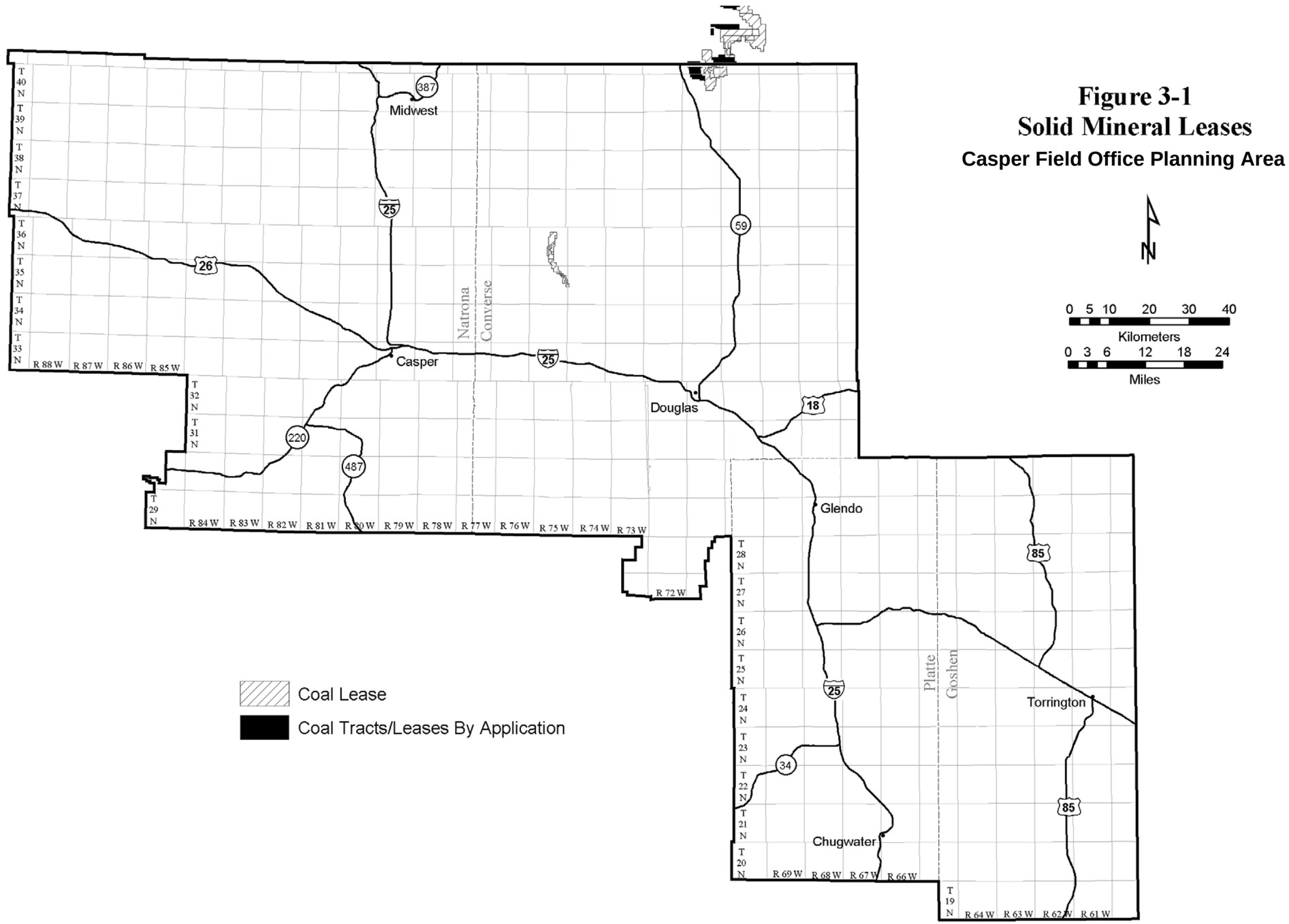
Figure 3-1
Solid Mineral Leases
Casper Field Office Planning Area
N
0 5 10 20 30 40
Kilometers
0 3 6 12 18 24
Miles
Midwest
Casper
Douglas
Glendo
Torrington
Chugwater
Natrona
Converse
Platte
Goshen
387
25
26
59
18
220
487
85
34
T 40 N
T 39 N
T 38 N
T 37 N
T 36 N
T 35 N
T 34 N
T 33 N
T 32 N
T 31 N
T 29 N
T 28 N
T 27 N
T 26 N
T 25 N
T 24 N
T 23 N
T 22 N
T 21 N
T 20 N
T 19 N
R 88 W
R 87 W
R 86 W
R 85 W
R 84 W
R 83 W
R 82 W
R 81 W
R 80 W
R 79 W
R 78 W
R 77 W
R 76 W
R 75 W
R 74 W
R 73 W
R 72 W
R 69 W
R 68 W
R 67 W
R 66 W
R 64 W
R 63 W
R 62 W
R 61 W
Coal Lease
Coal Tracts/Leases By Application

This page intentionally left blank.

Figure 3-2
Oil and Gas Leases
Casper Field Office Planning Area

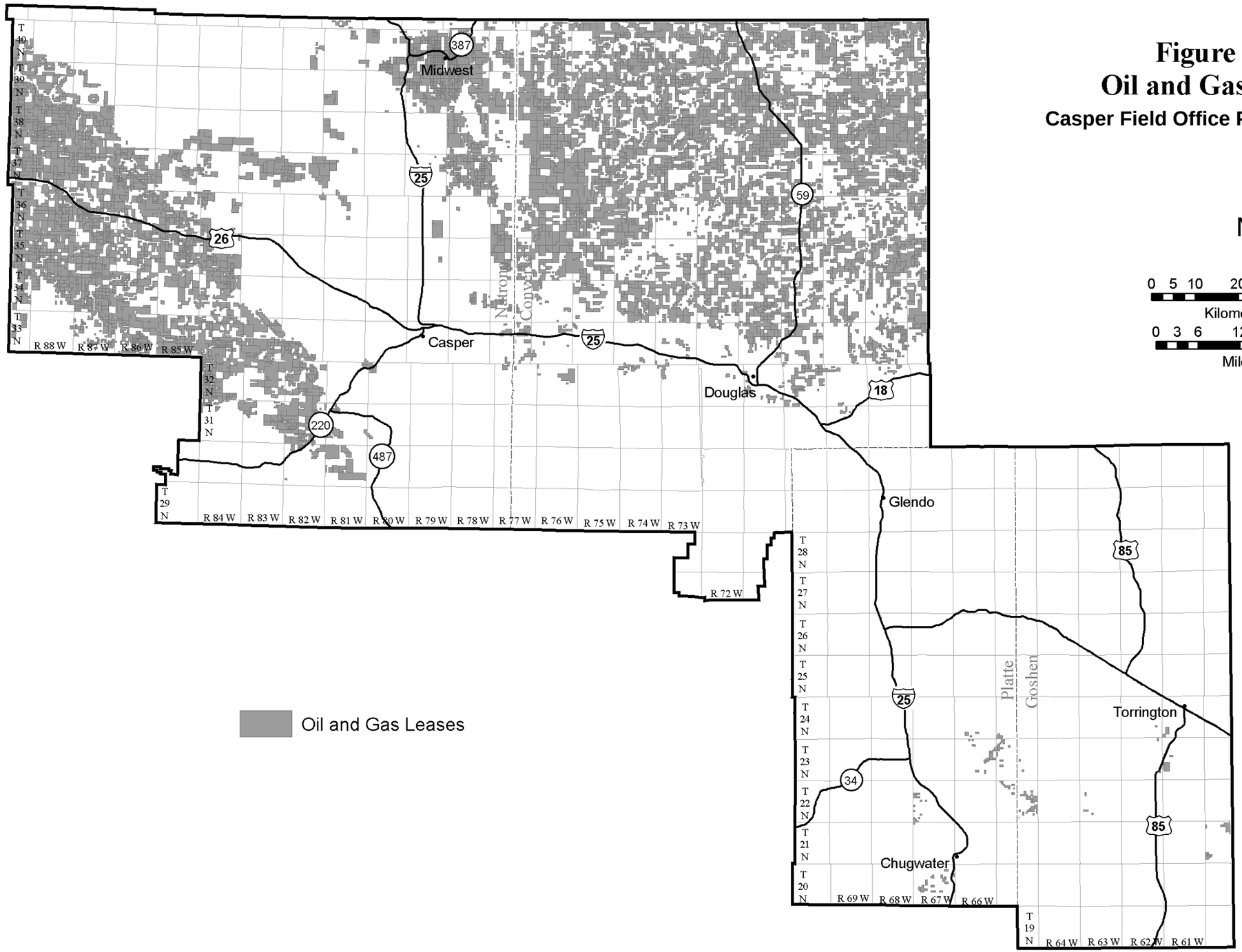

This page intentionally left blank.

Figure 3-3
Oil and Gas Basins
Casper Field Office Planning Area

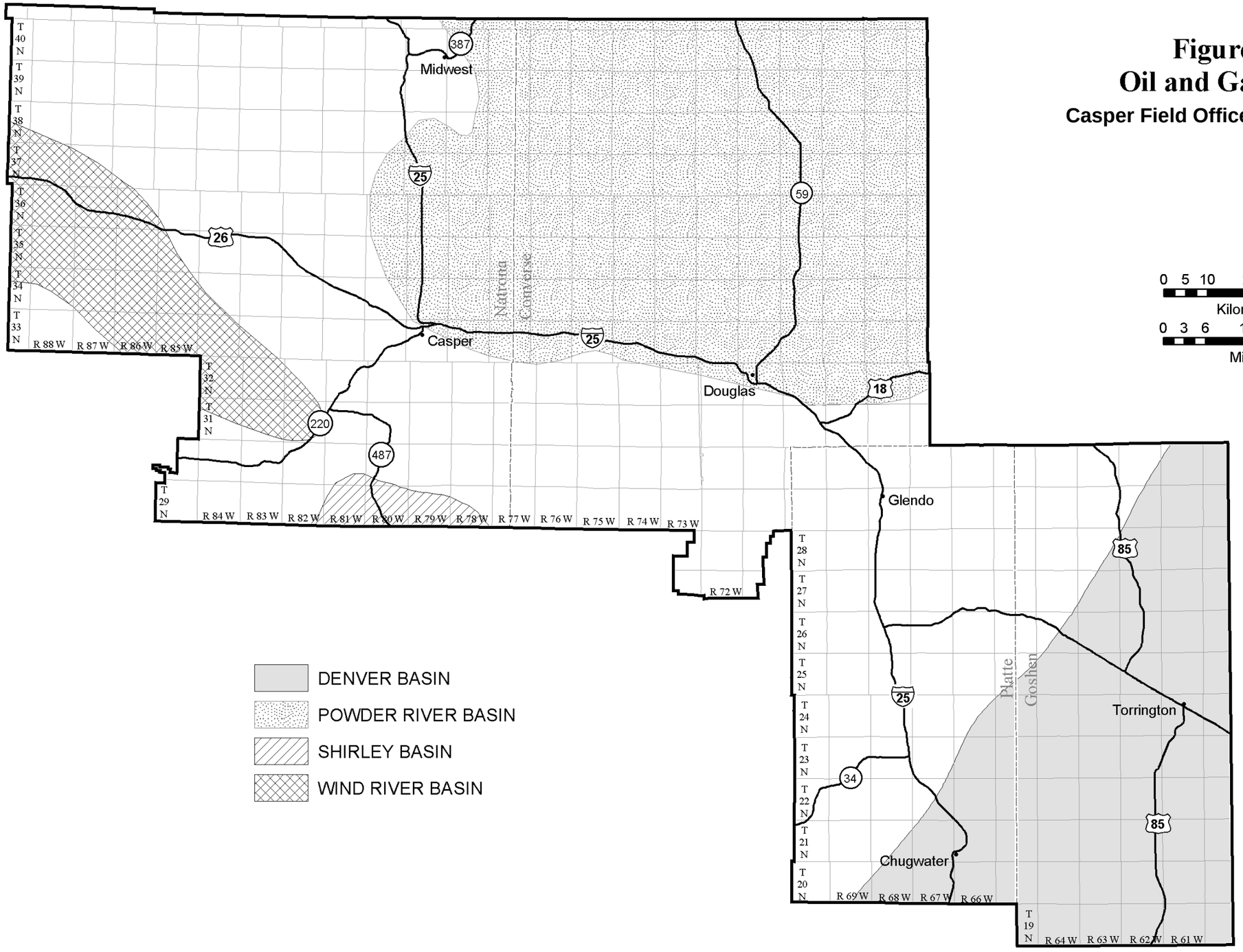

This page intentionally left blank.

Figure 3-4
Oil and Gas Fields
Casper Field Office Planning Area

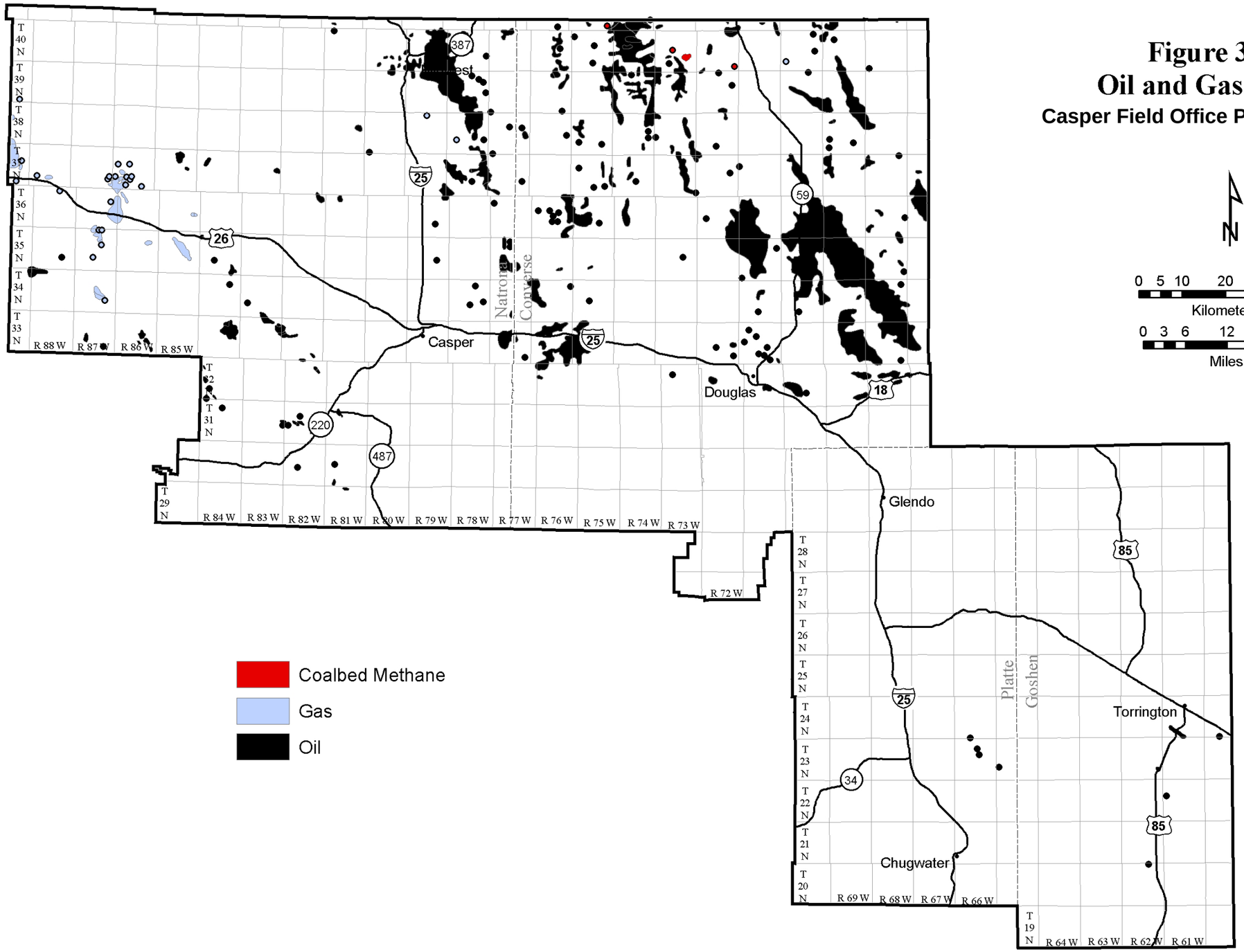

This page intentionally left blank.

Figure 3-5
Oil and Gas Wells
Casper Field Office Planning Area

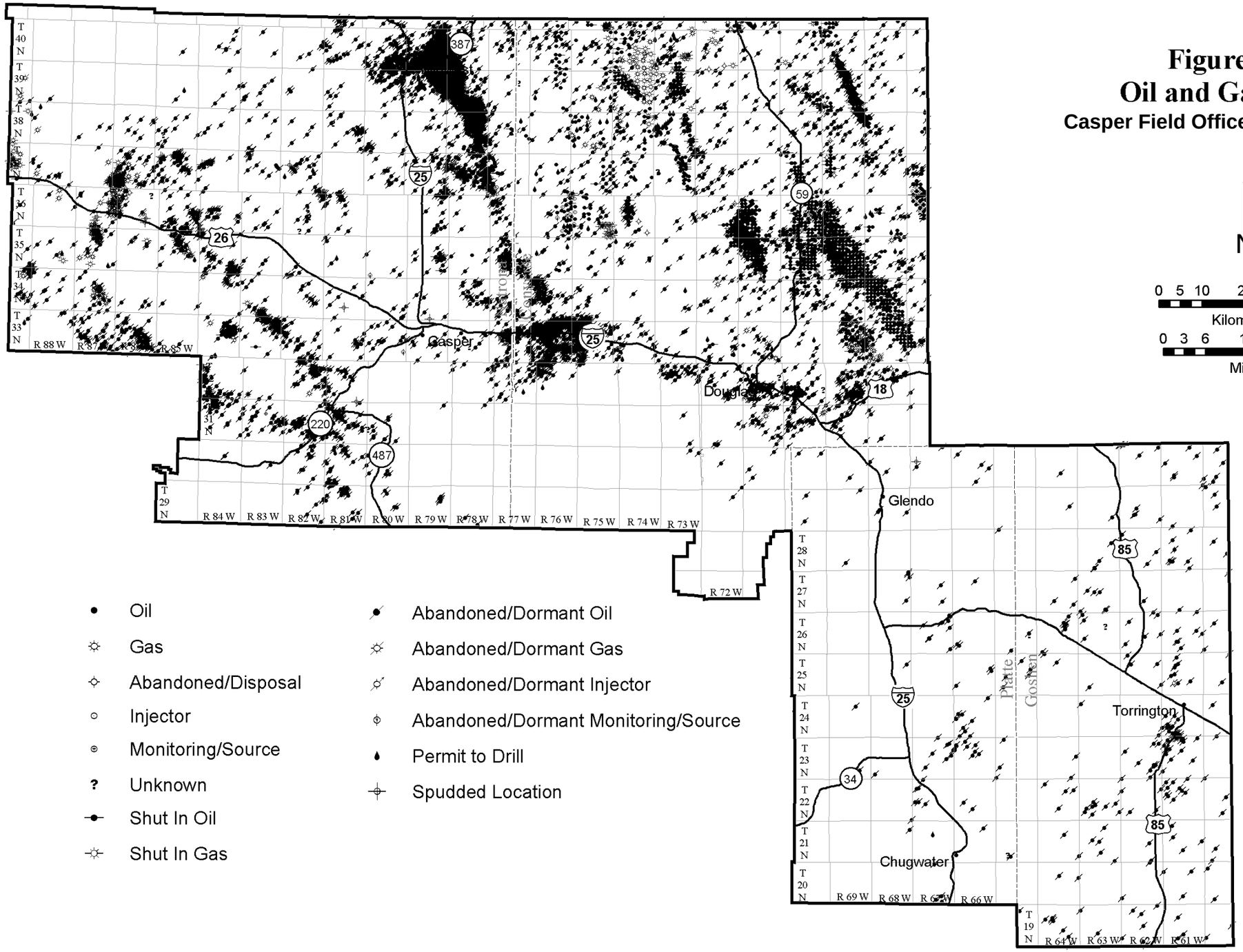

This page intentionally left blank.

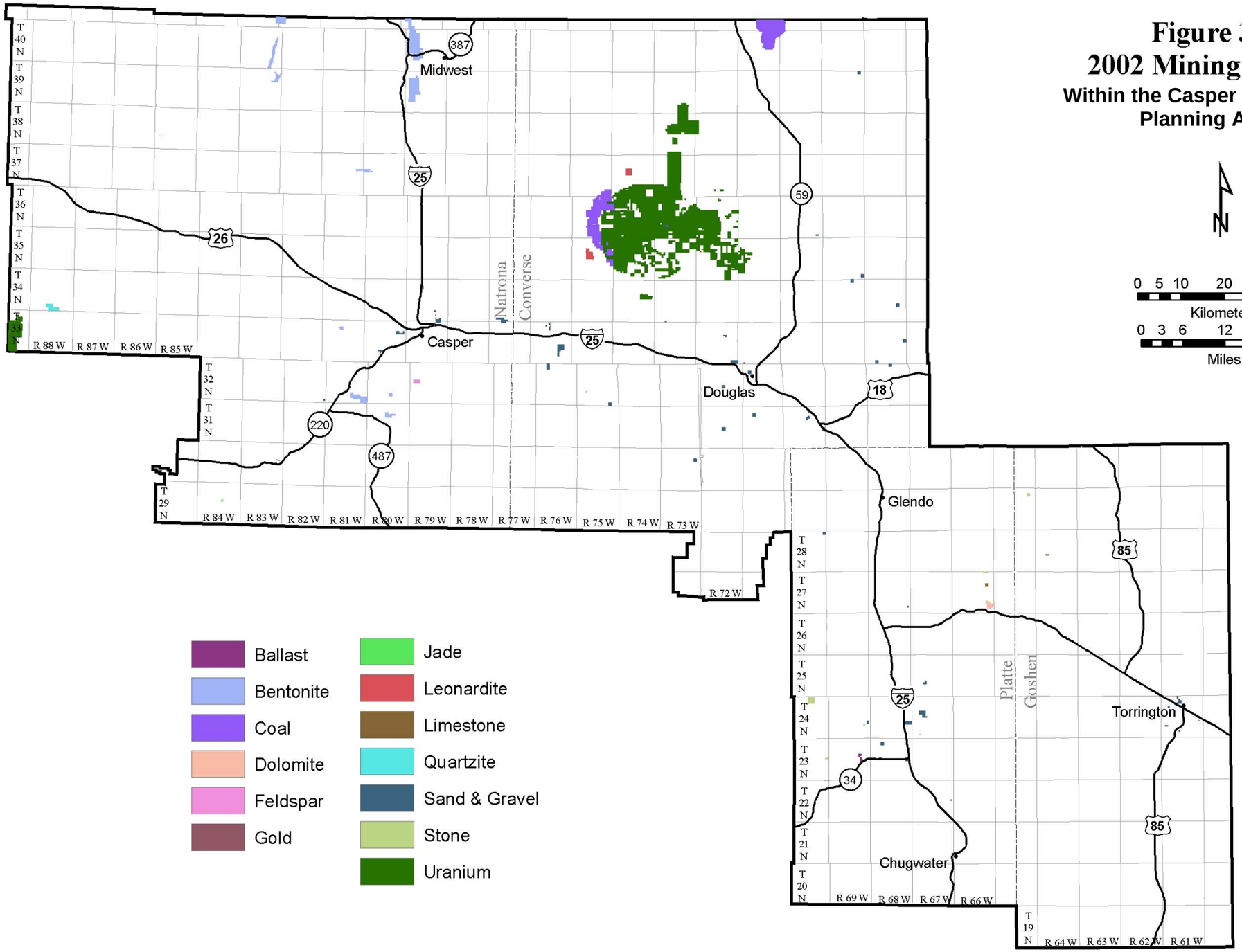

Figure 3-9
2002 Mining Claims
Within the Casper Field Office Planning Area

This page intentionally left blank.

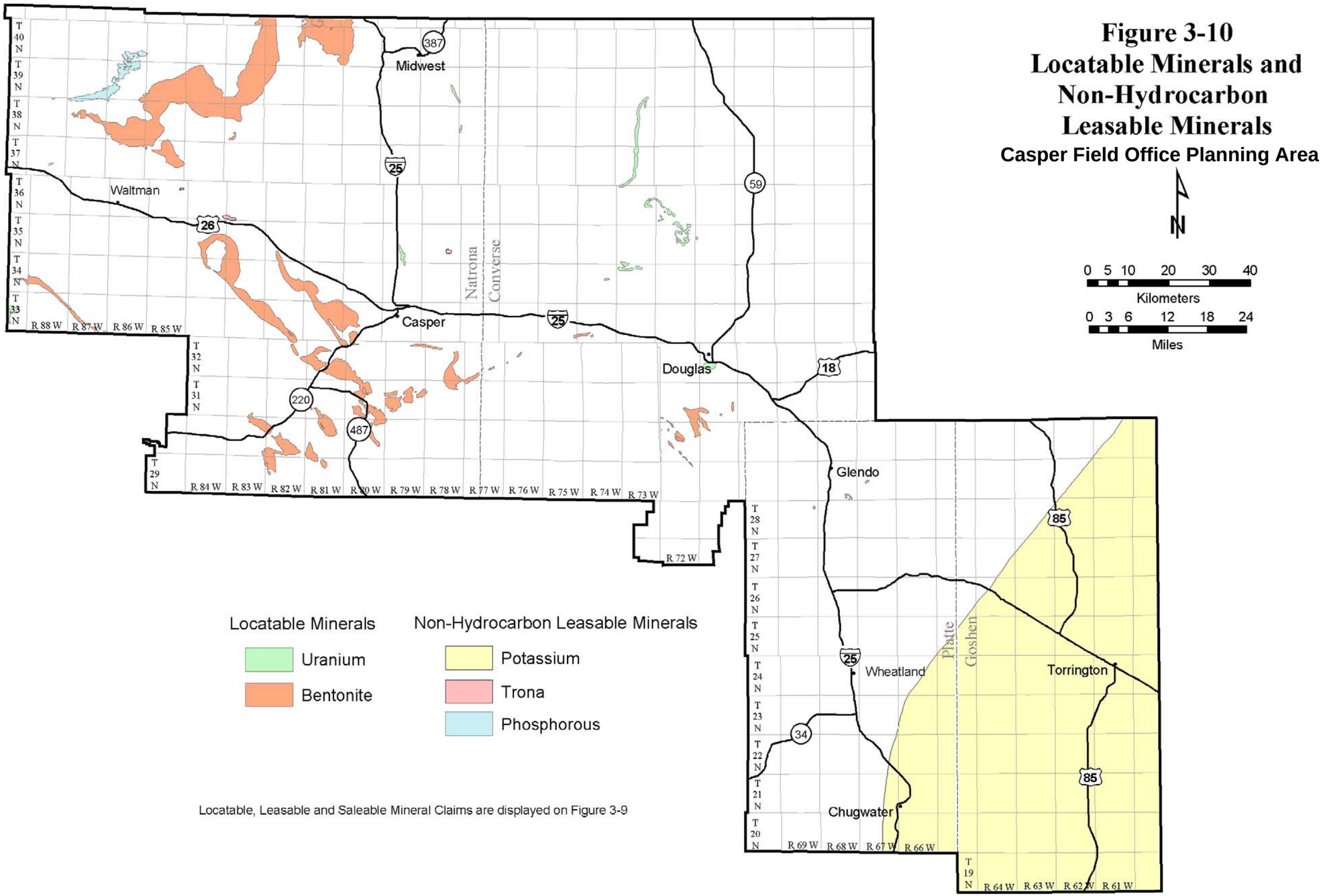

Figure 3-10
Locatable Minerals and Non-Hydrocarbon Leasable Minerals
Casper Field Office Planning Area

This page intentionally left blank.

Figure 3-11
Limestone Outcrops
Casper Field Office Planning Area

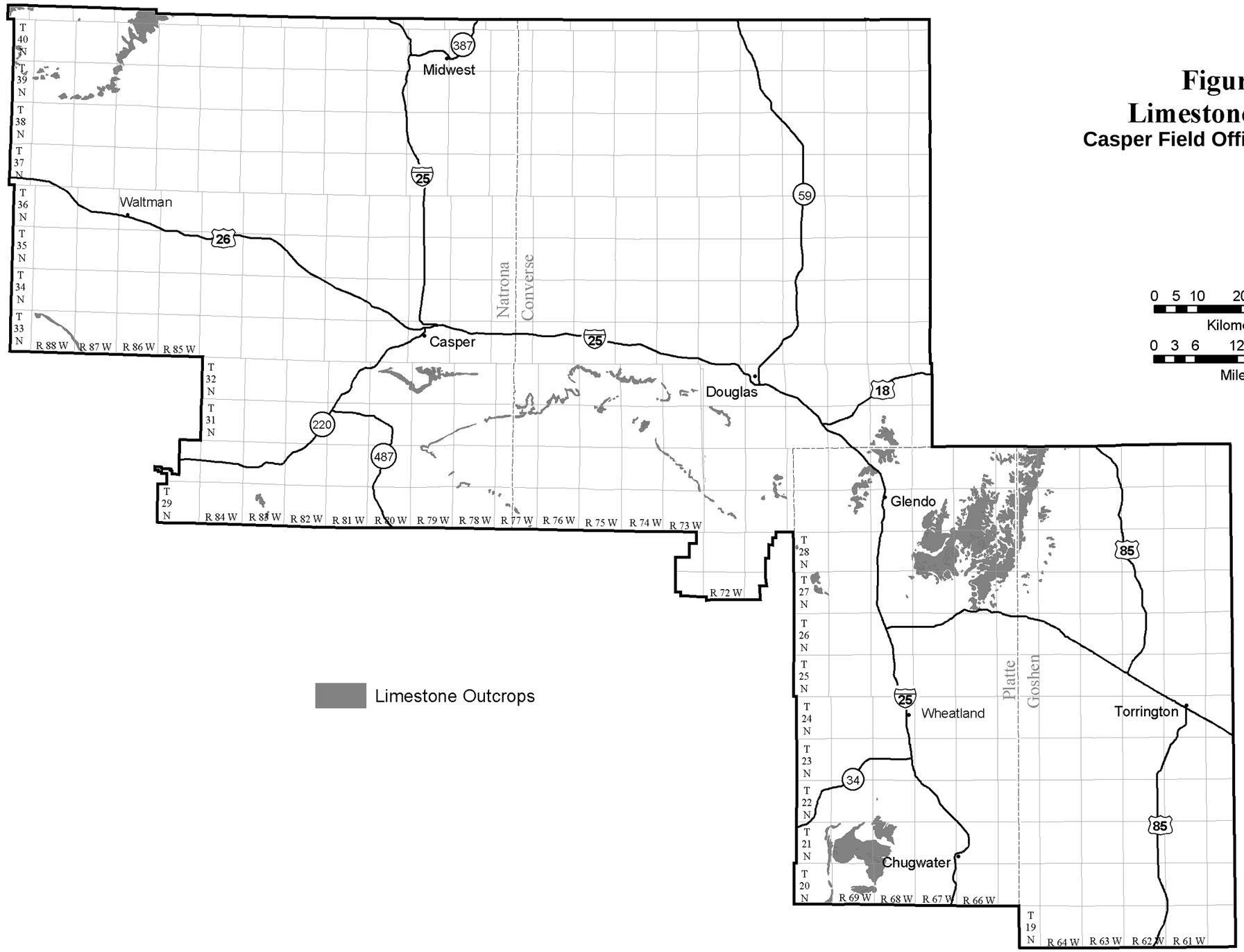

This page intentionally left blank.

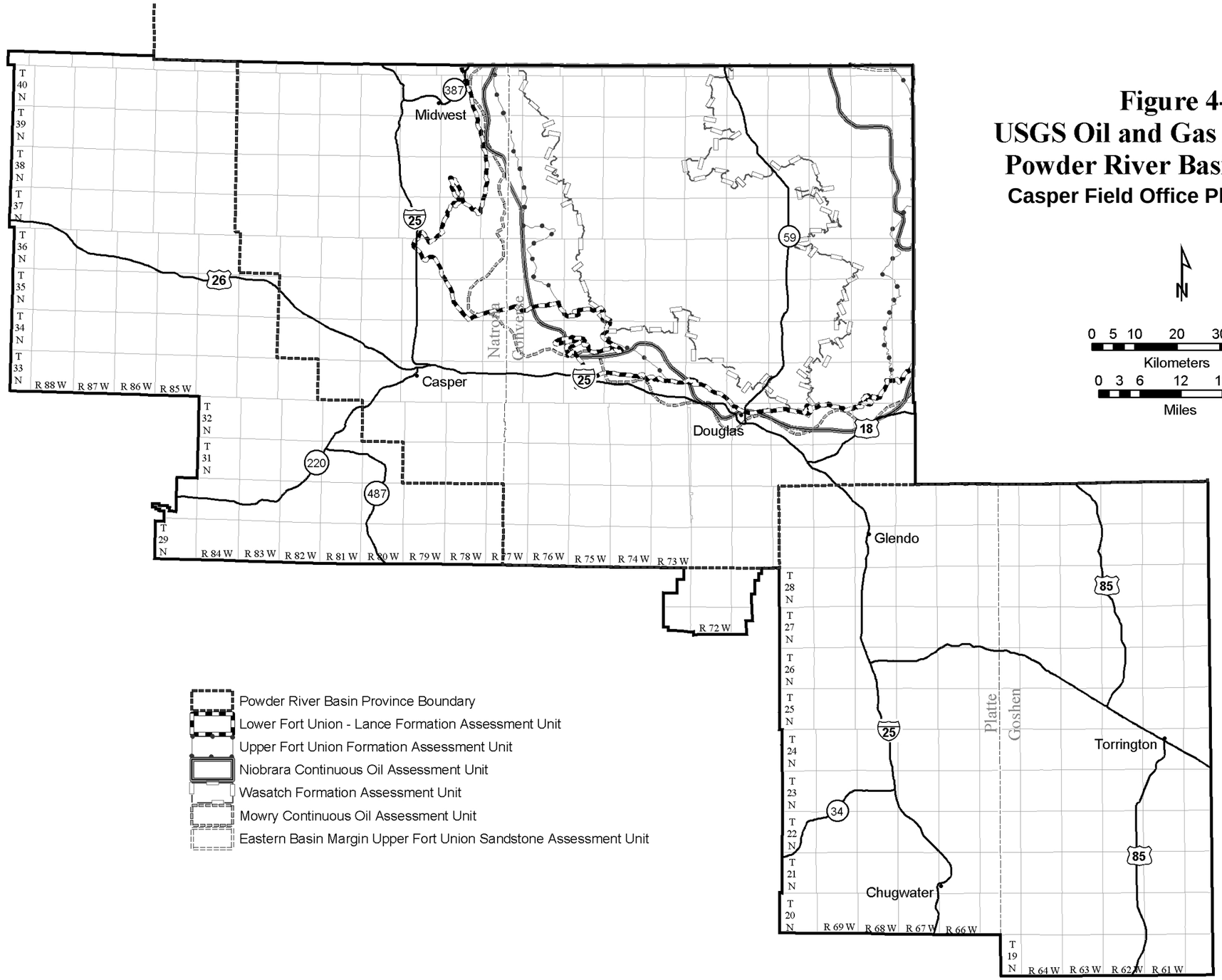

Figure 4-1
USGS Oil and Gas Assessment, Powder River Basin Province
Casper Field Office Planning Area

This page intentionally left blank.

Figure 4-2
USGS Oil and Gas Assessment, Denver Basin Province
Casper Field Office Planning Area

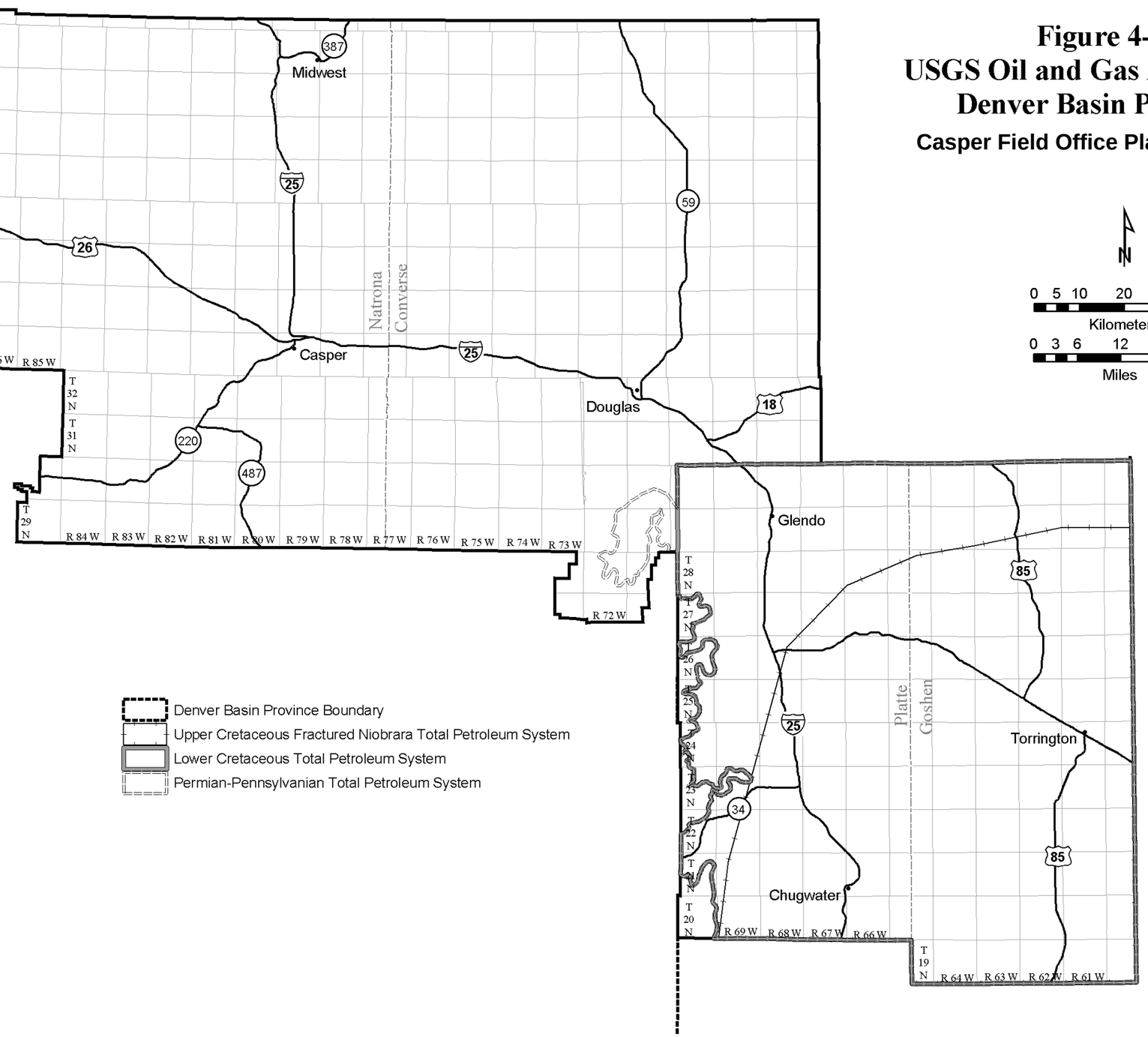

This page intentionally left blank.

Figure 4-7
Coal Development Potential
Casper Field Office Planning Area

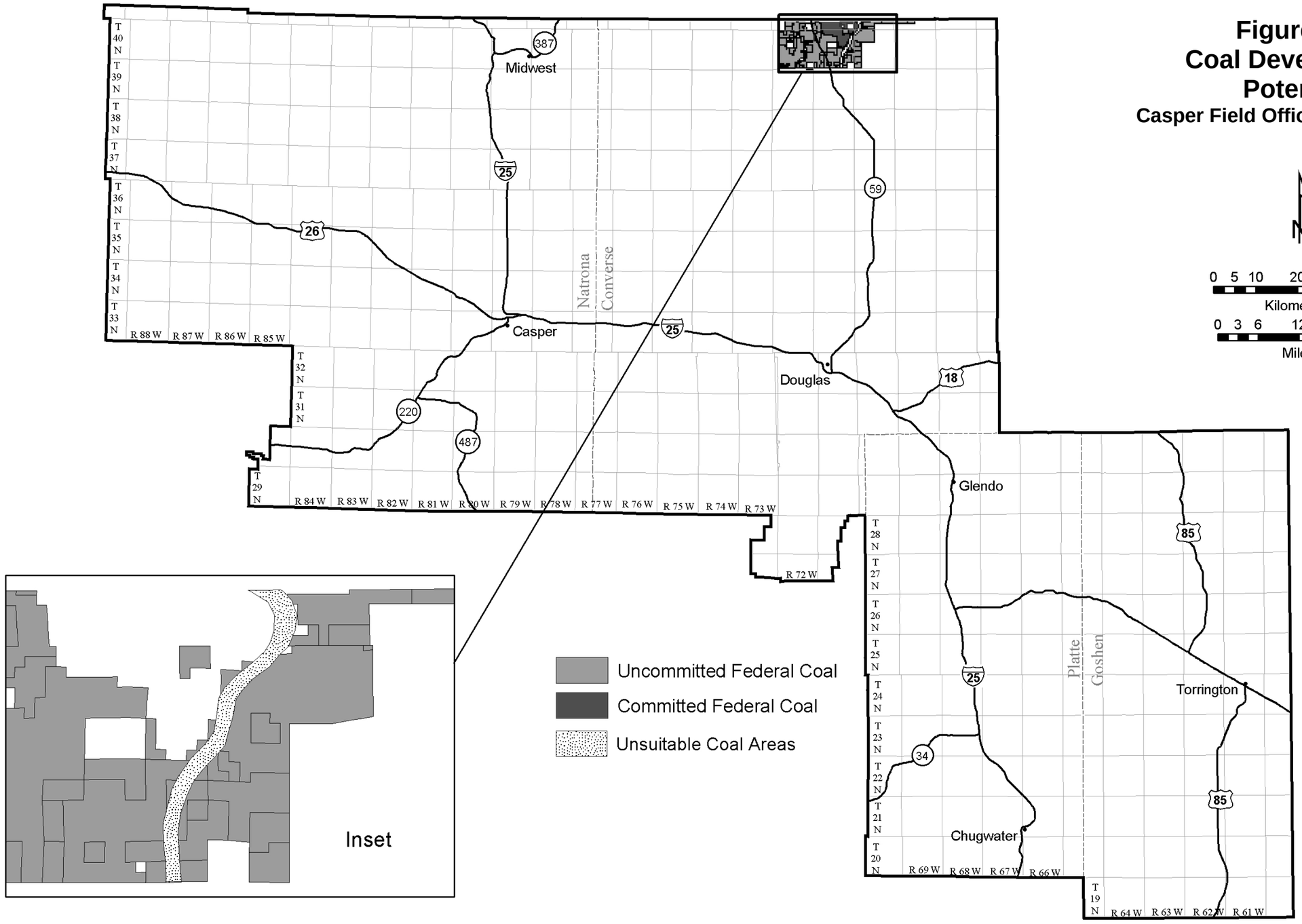

This page intentionally left blank.