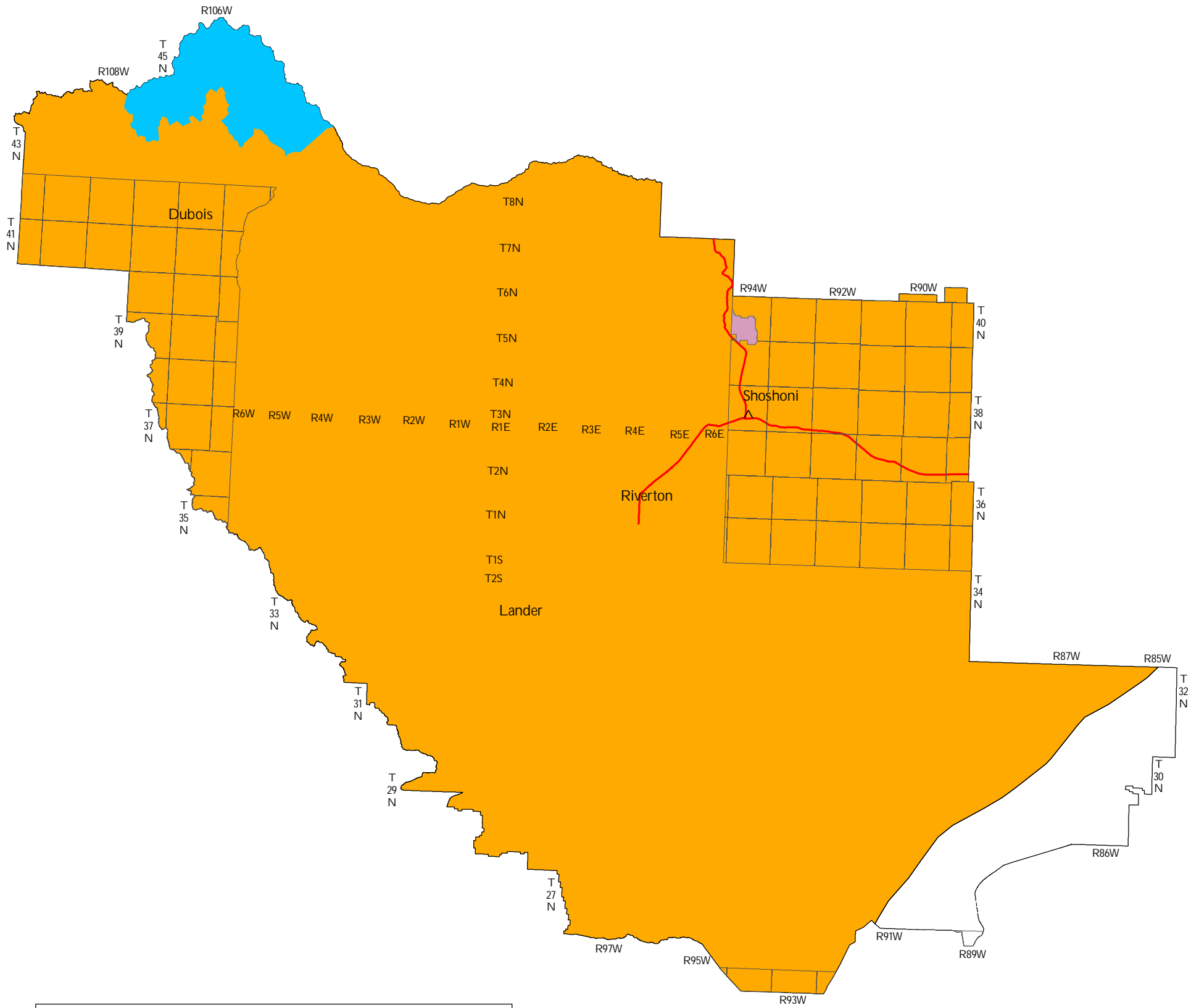
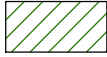







Figure 4.
 Geothermal resource development potential (after U.S. DOI and U.S. DOE, 2003).



	National Forest Area
	Reservation Boundary
	BLM Wilderness Study Areas
	National Forest Wilderness Areas
Geothermal Resource Development Potential	
	Medium
	Low

