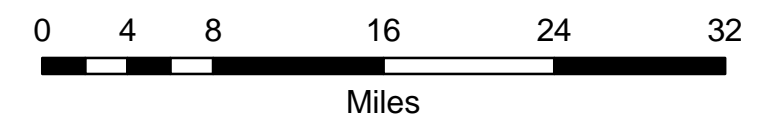
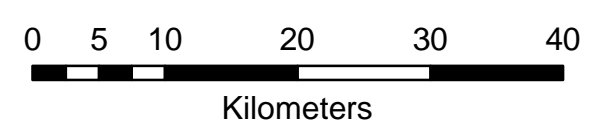
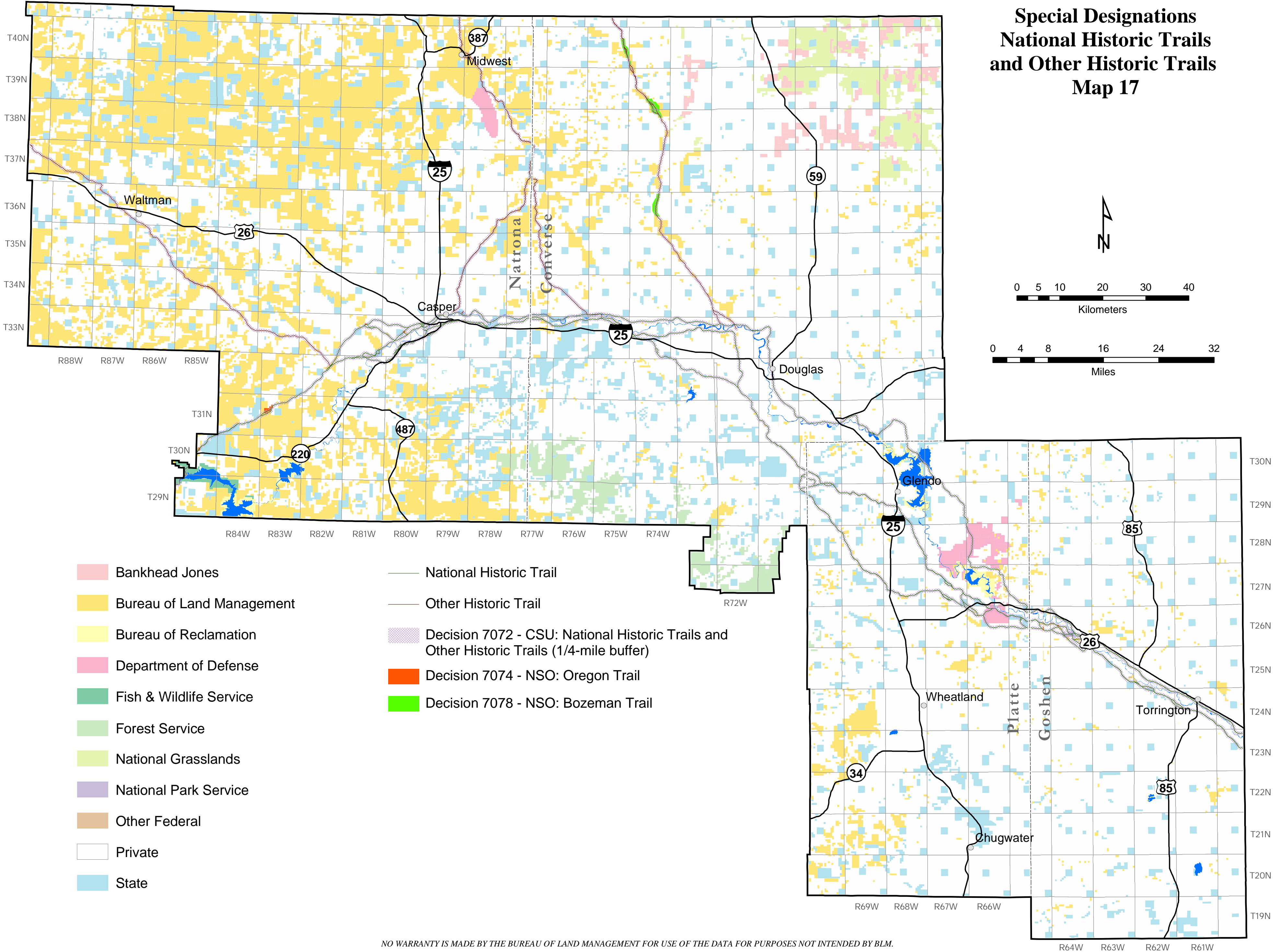


















Special Designations National Historic Trails and Other Historic Trails Map 17



- | | |
|---|---|
|  Bankhead Jones |  National Historic Trail |
|  Bureau of Land Management |  Other Historic Trail |
|  Bureau of Reclamation |  Decision 7072 - CSU: National Historic Trails and Other Historic Trails (1/4-mile buffer) |
|  Department of Defense |  Decision 7074 - NSO: Oregon Trail |
|  Fish & Wildlife Service |  Decision 7078 - NSO: Bozeman Trail |
|  Forest Service | |
|  National Grasslands | |
|  National Park Service | |
|  Other Federal | |
|  Private | |
|  State | |

NO WARRANTY IS MADE BY THE BUREAU OF LAND MANAGEMENT FOR USE OF THE DATA FOR PURPOSES NOT INTENDED BY BLM.
Record of Decision/Approved Casper RMP, December 2007