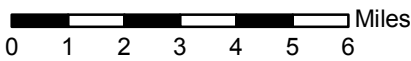
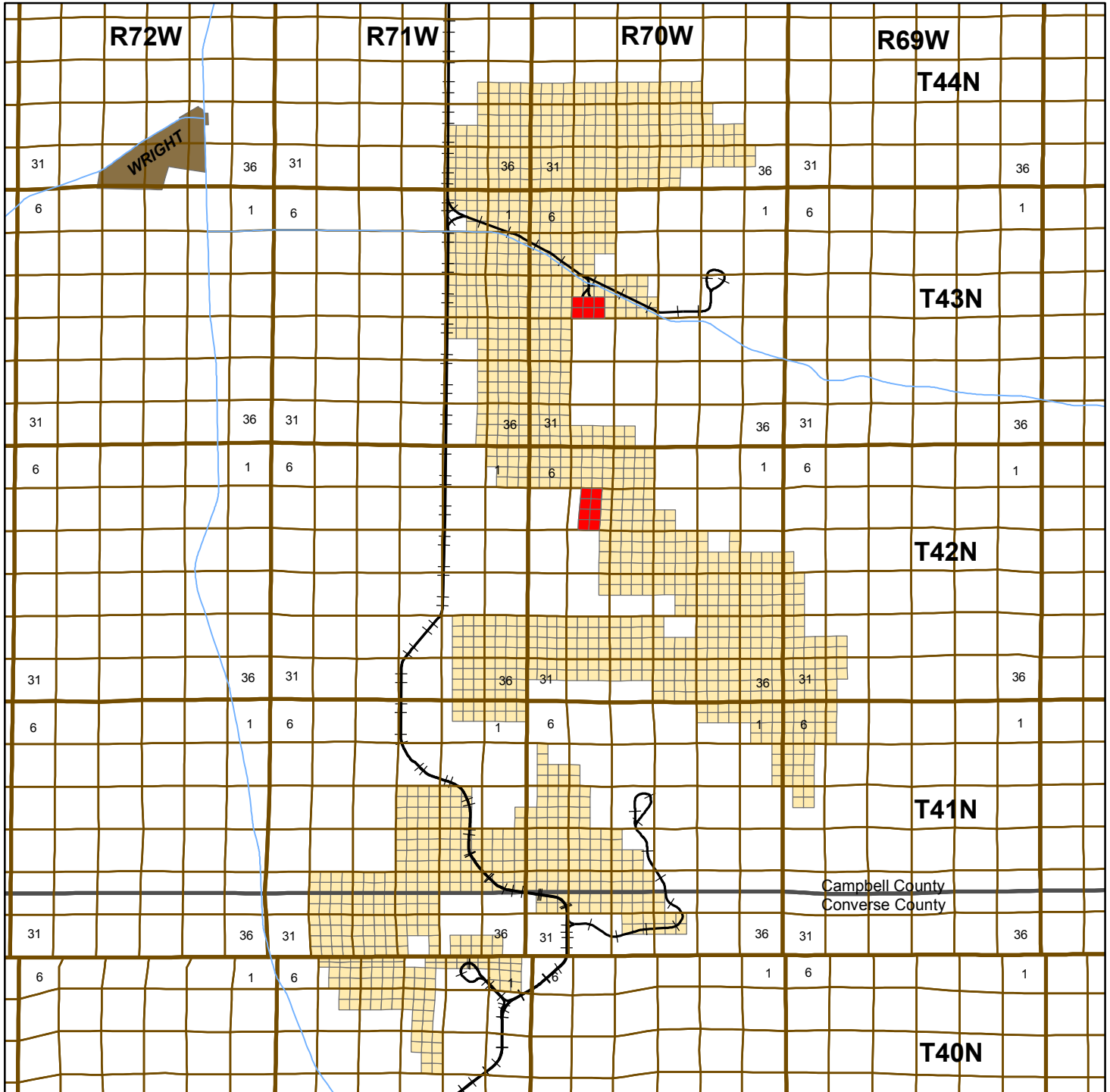


# Conflict Administration Zone (CAZ) Coal and Coal Bed Natural Gas (CBNG) South Pod

Powder River Basin, Wyoming

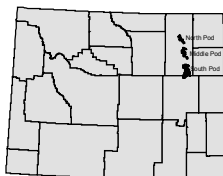


**Legend**

- New\_CAZ\_12\_2011
- Cities/Towns
- Existing CAZ
- Railroads
- Counties
- Highways

**COMMENTS:**

This map illustrates areas where BLM has determined potential conflict between CBNG development and coal mining



UNITED STATES DEPARTMENT OF THE INTERIOR  
BUREAU OF LAND MANAGEMENT  
Solid Minerals Group Casper, Wyoming  
POWDER RIVER BASIN, WYOMING CAZ MAP  
CAZ Areas Determined by:  
Casper District Office and Buffalo Field Office  
January 2012