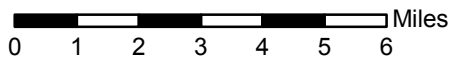
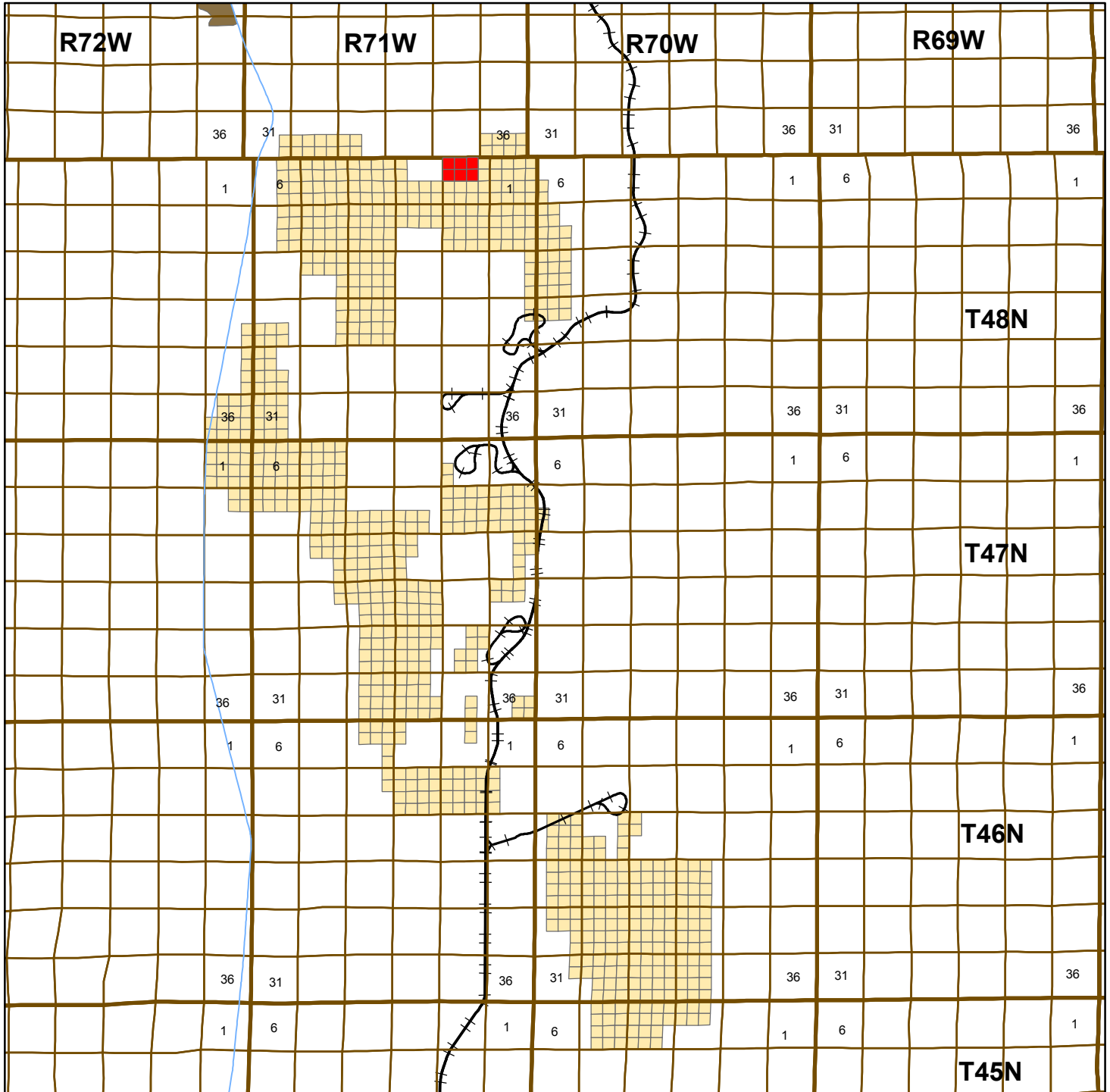


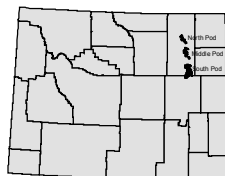
Conflict Administration Zone (CAZ) Coal and Coal Bed Natural Gas (CBNG) Middle Pod

Powder River Basin, Wyoming



Legend

- Highways
- Railroads
- New_CA2_12_2011
- Counties
- Existing CAZ
- Cities/Towns



COMMENTS:
This map illustrates areas where BLM has determined potential conflict between CBNG development and coal mining

UNITED STATES DEPARTMENT OF THE INTERIOR
BUREAU OF LAND MANAGEMENT
Solid Minerals Group Casper, Wyoming
POWDER RIVER BASIN, WYOMING CAZ MAP
CAZ Areas Determined by:
Casper District Office and Buffalo Field Office
January 2012