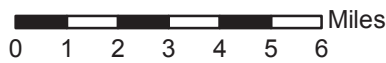
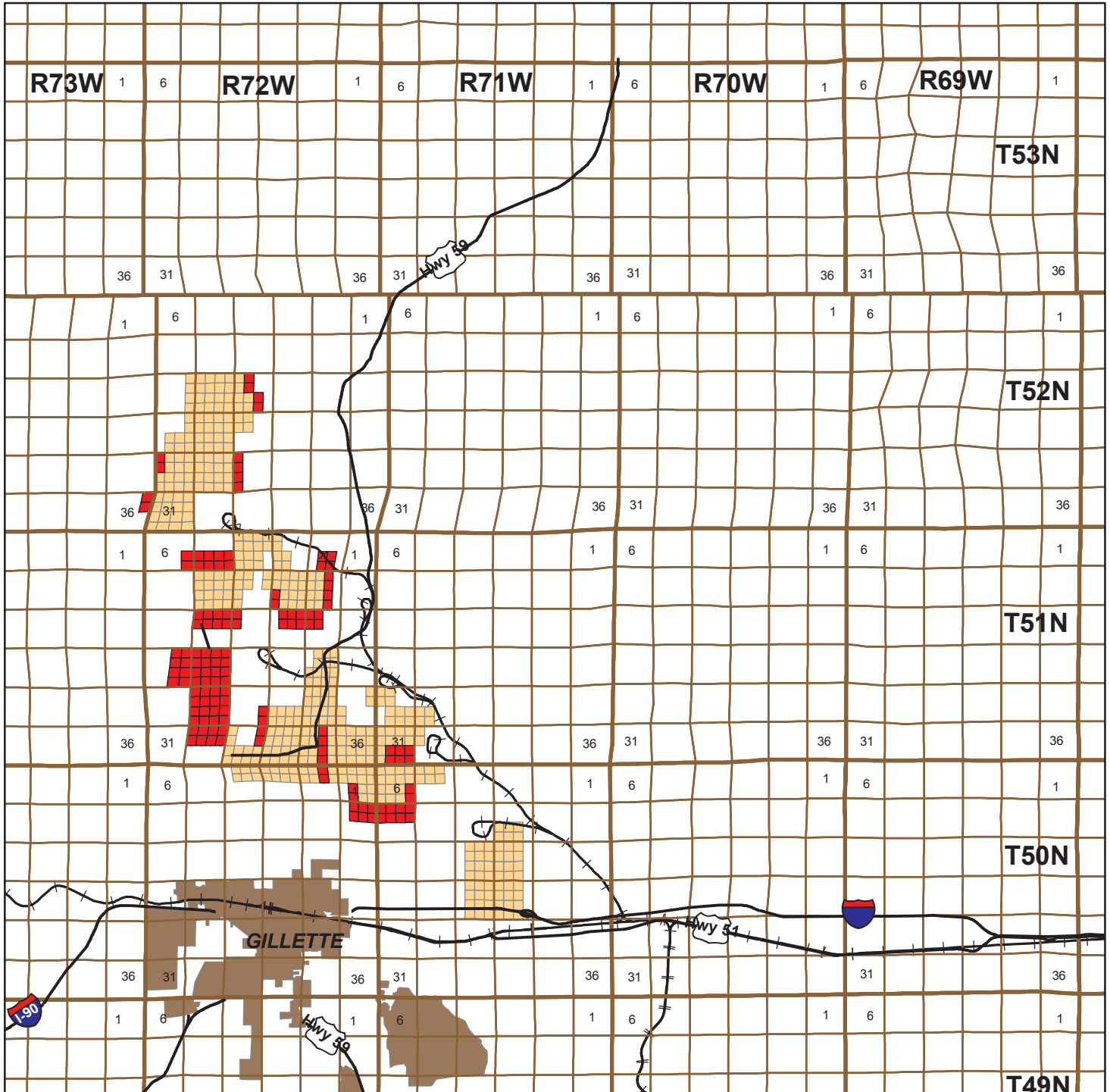


Conflict Administration Zone (CAZ) Coal and Coal Bed Natural Gas (CBNG) North Pod

Powder River Basin, Wyoming

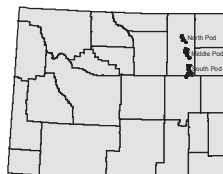


Legend

- New CAZ Area
- Existing CAZ Area
- Cities/Towns
- Counties
- ++ Railroads
- Highways

COMMENTS:

This map illustrates areas where BLM has determined potential conflict between CBNG development and coal mining



UNITED STATES DEPARTMENT OF THE INTERIOR
BUREAU OF LAND MANAGEMENT
Solid Minerals Group Casper, Wyoming
POWDER RIVER BASIN, WYOMING CAZ MAP
CAZ Areas Determined by:
Casper Field Office and Buffalo Field Office
Date: July 2008