

# Monument Valley Area













Monument Valley SMA

Fee Proposed Location:  
Desolation Road Unit #34-21



Federal Proposed Location:  
Desolation Road Unit #31-28

Adobe Town WSA

### Legend

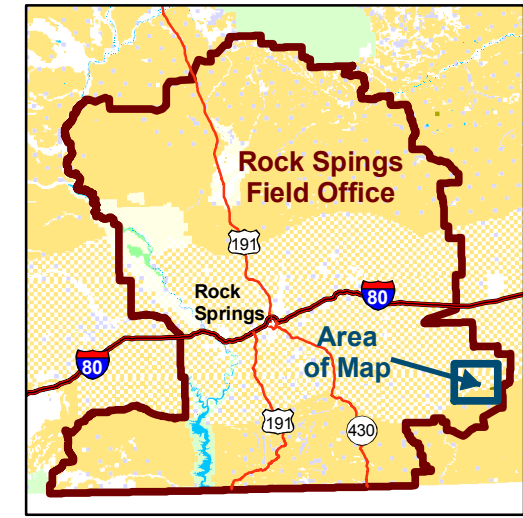
-  Well Pad Locations
-  Proposed Access
-  Alternative 2 Road
-  Old Proposed Action
-  Field Office Boundaries
-  Two Track
-  Reclaimed
-  Mounment Valley SMA
-  Adobetown WSA
-  Bureau of Land Management
-  State
-  Private

Scale = 1:46,000  
1.4 Inches per mile

U.S. DEPARTMENT OF THE INTERIOR  
Bureau of Land Management  
Rock Springs Field Office  
280 Highway 191 North  
Rock Springs, Wyoming 82901  
(307) 352 - 0256

No warranty is made by the Bureau of Land Management as to the accuracy, reliability, or completeness of these data for individual or aggregate use with other data. Original data were compiled from various sources. This information may not meet National Map Accuracy Standards. This product was developed through digital means and may be updated without notice.



2/23/2010

