

Appendix A

GIS Figures for the Leavitt Creek Allotment

NOTICE -- NOTICE-- NOTICE
Due to Federal and State Land Exchanges
or Sales, these maps may not accurately reflect
Land Ownership Status.
Please consult the local BLM Field Office or
USFS Ranger District for current updates or
ownership status.

NO WARRANTY IS MADE BY THE BUREAU OF LAND MANAGEMENT
FOR USE OF THE DATA FOR PURPOSES NOT INTENDED BY THE BLM.

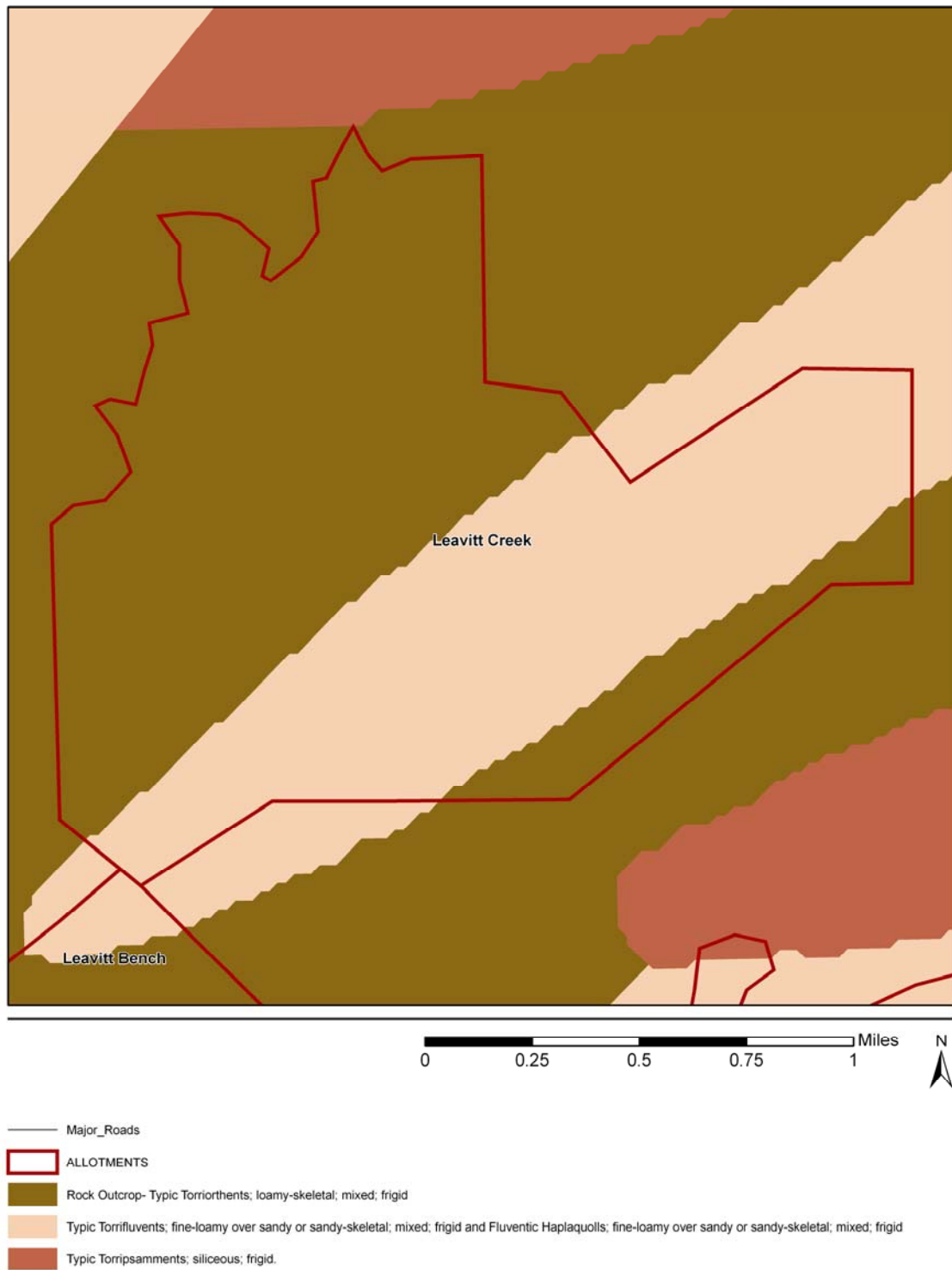


Figure A-1. Soil types in the Leavitt Creek Allotment

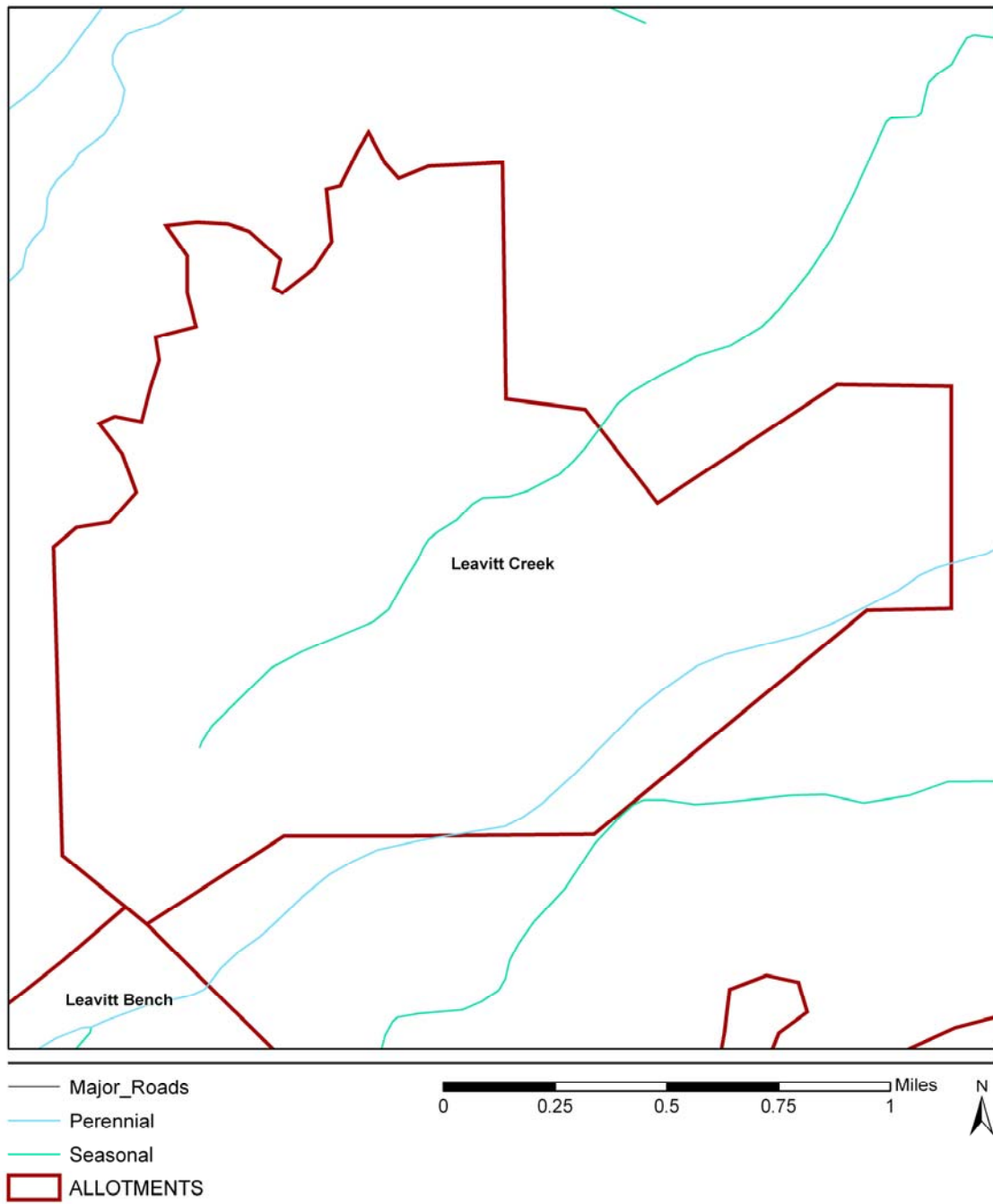


Figure A-2. Perennial stream in the Leavitt Creek Allotment

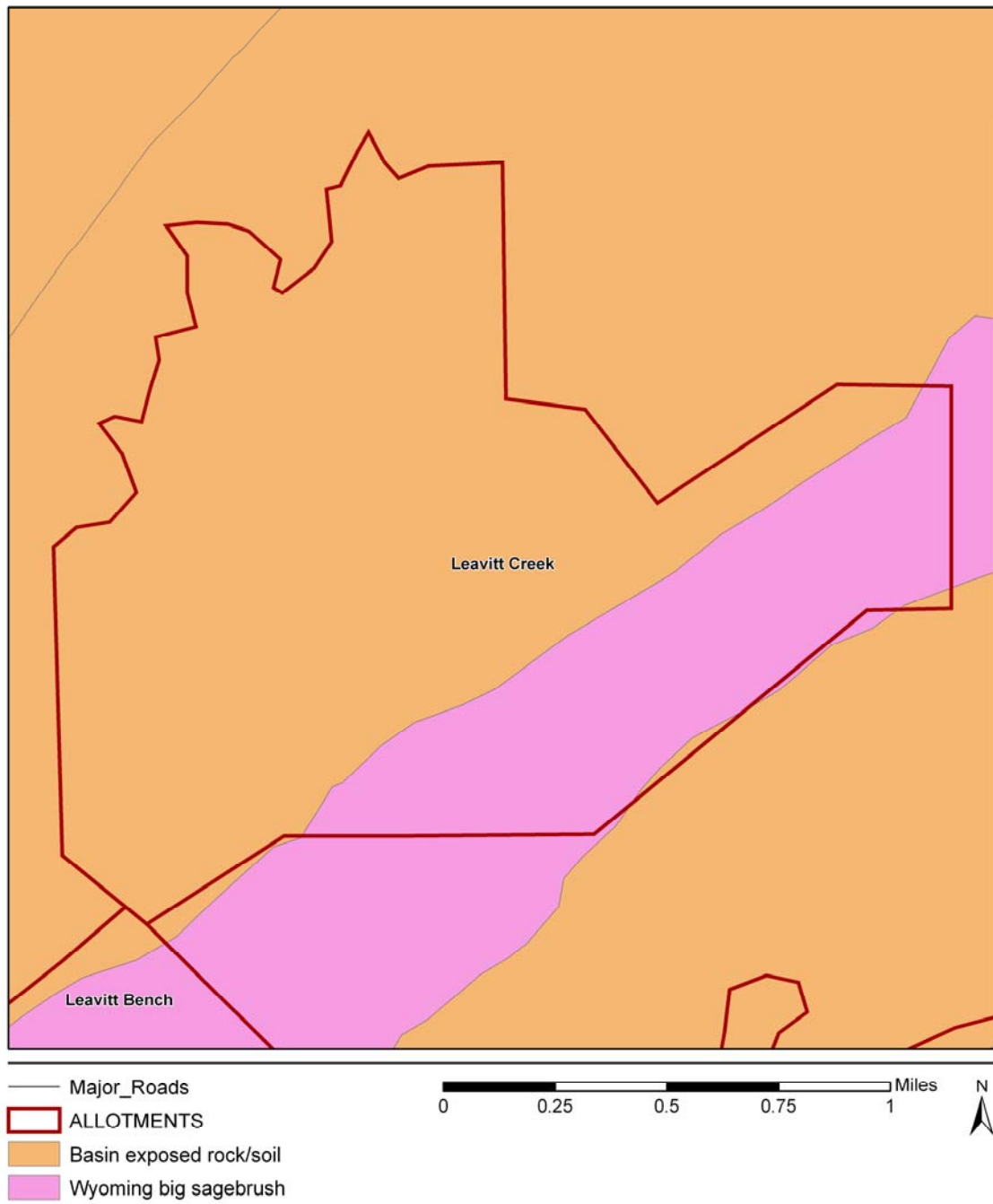


Figure A-3. Vegetation types in the Leavitt Creek Allotment

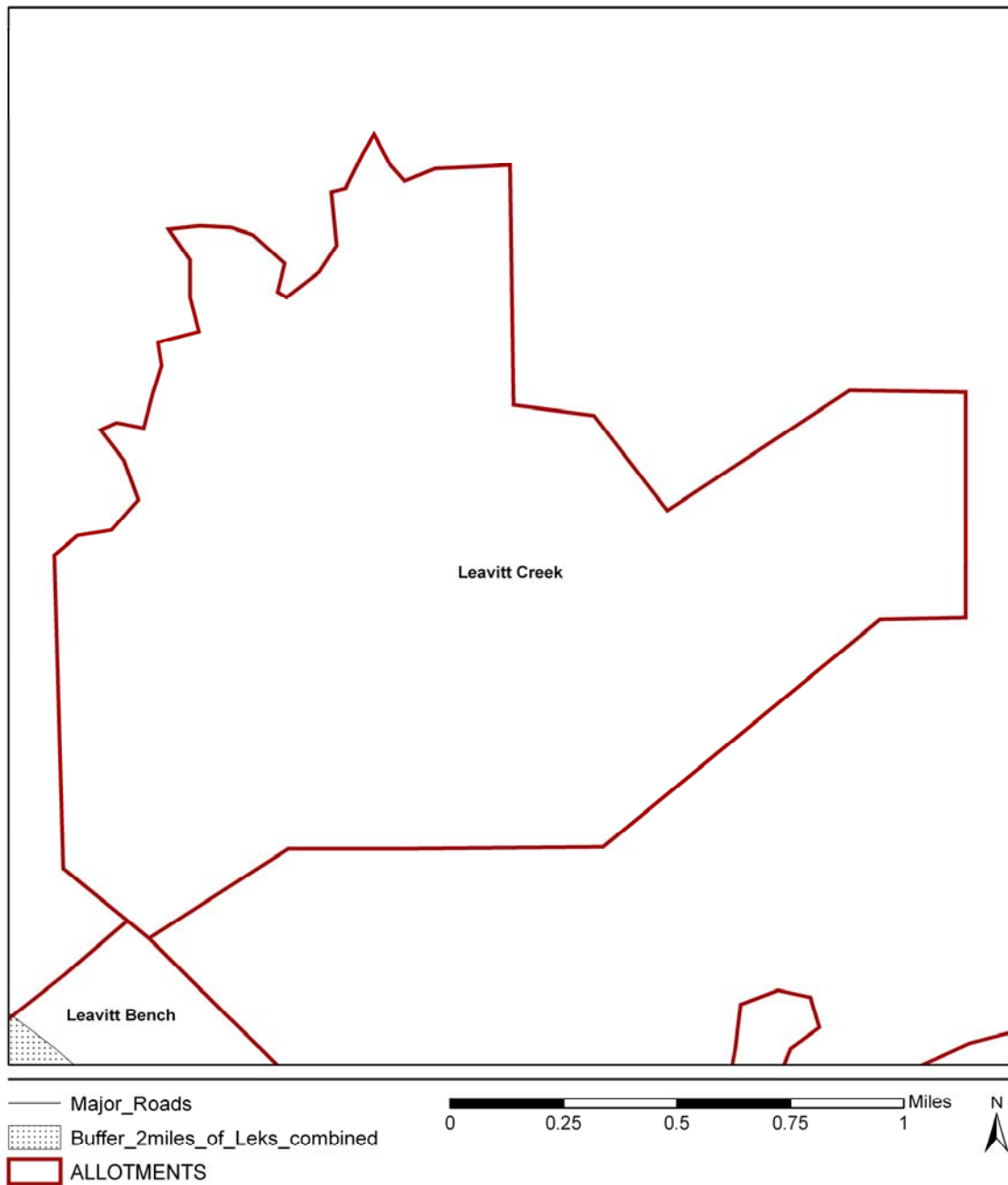


Figure A-4. Wildlife resources in the Leavitt Creek Allotment