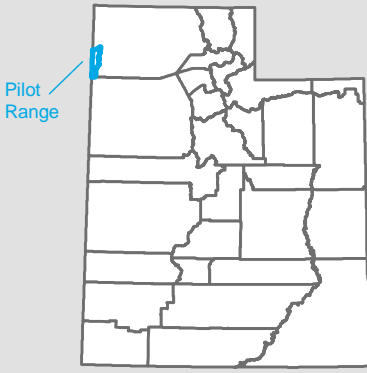




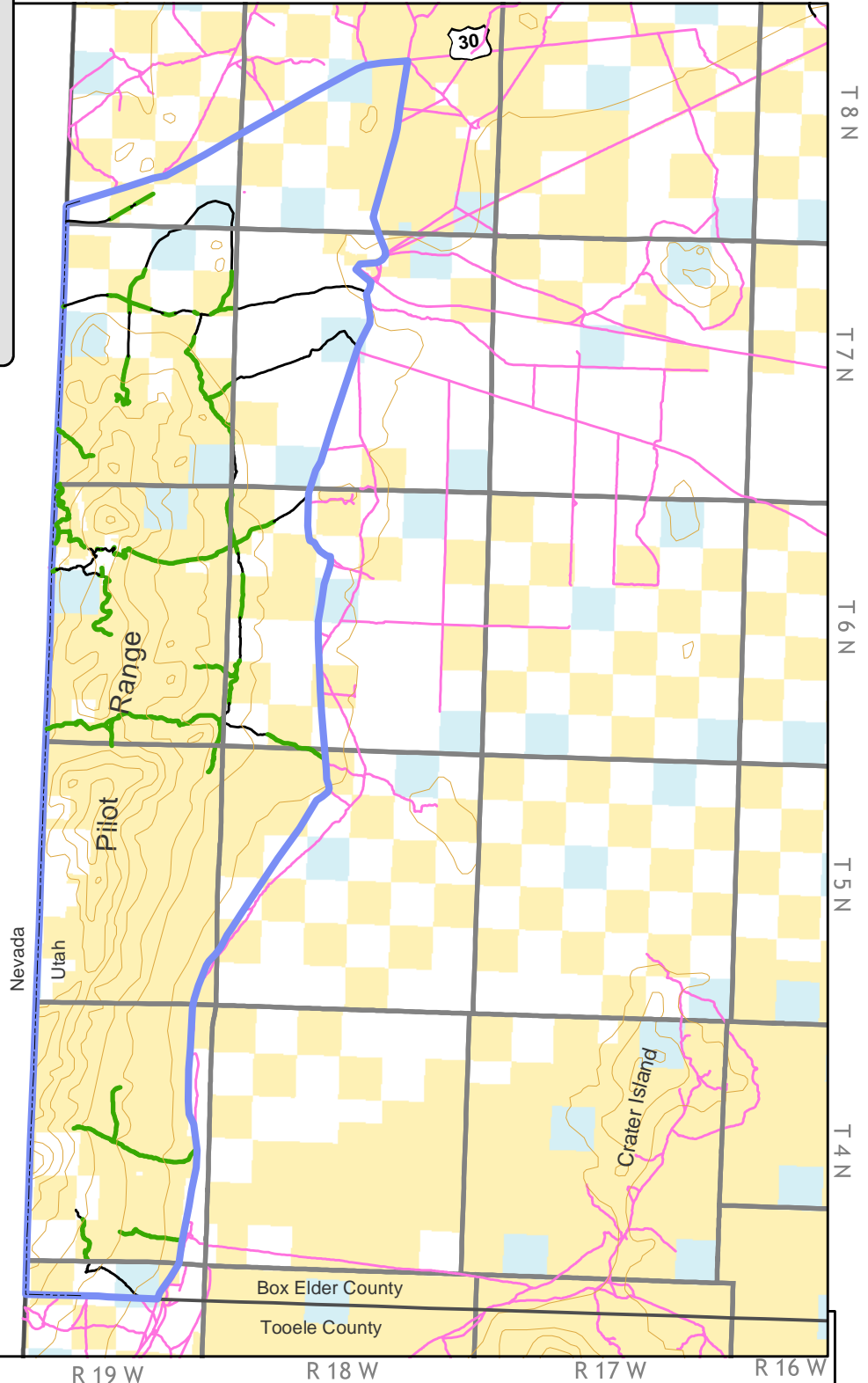
Pilot Range Route Designations

Area of Interest



UTAH

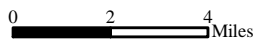
Pilot Range



- Area Limited to Designated Routes
- Designated Routes Open To Motorized Use
- Connecting Routes*
- Routes Outside Area Limited to Designated Routes

- BLM
- PRIVATE
- STATE

* Routes on state and private lands are shown for connectivity purposes only. Routes are not designated in these areas.



1:250,000

**Bureau of Land Management
Salt Lake Field Office
October 20, 2004**

This product may not meet BLM standards for accuracy and content. Different data sources and input scales may cause misalignment of data layers. Transportation network outside Limited to Designated Routes Area has not been verified.