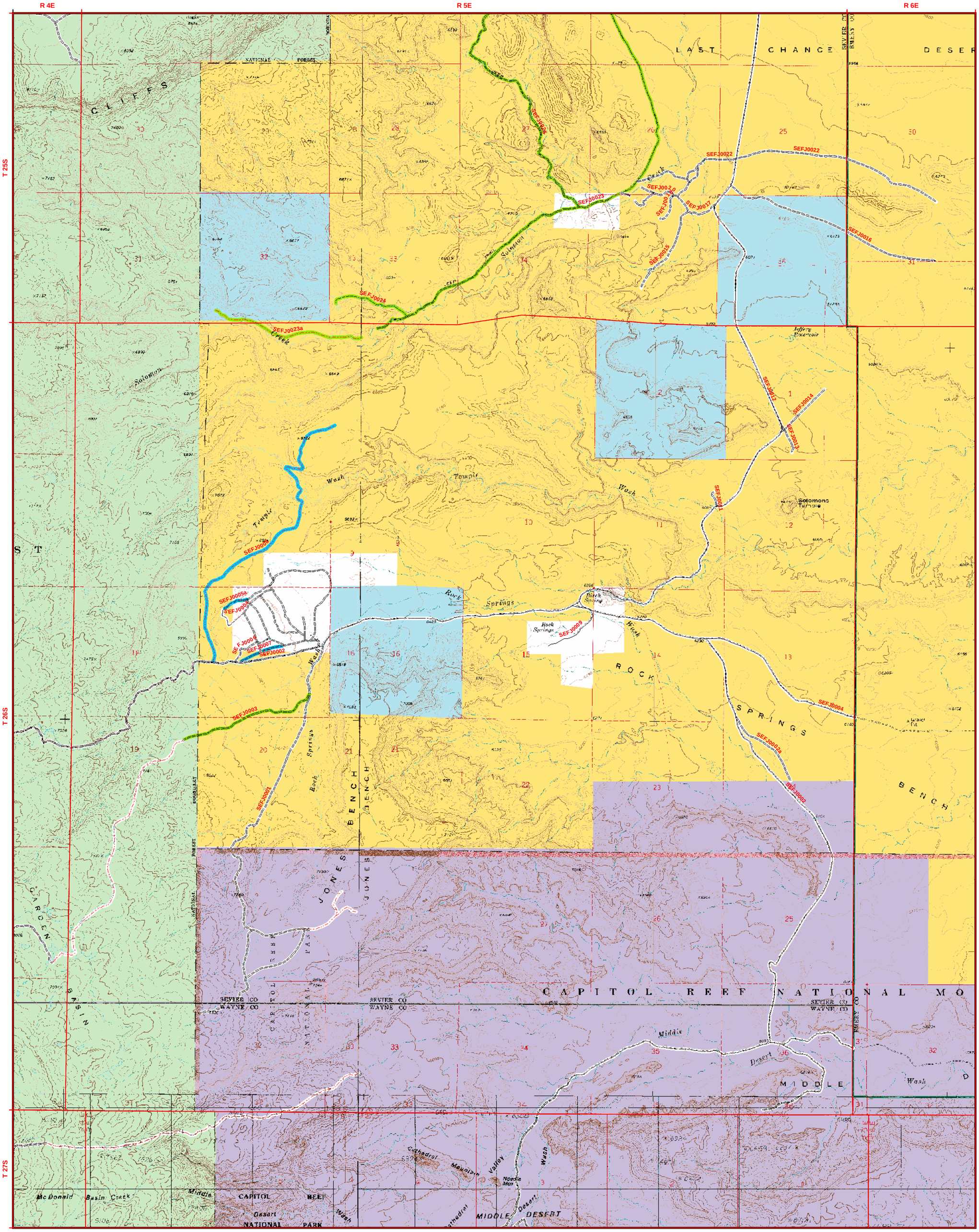

SOLOMONS TEMPLE

Check if edits need to be made ☐

Comments: (Please include Township, Range and Section Reference, and your name)

Detailed Map Area in Blue

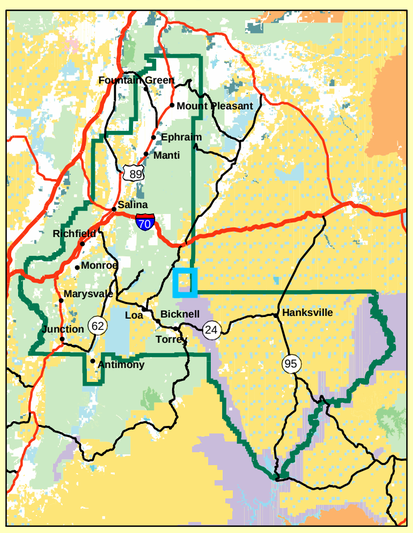

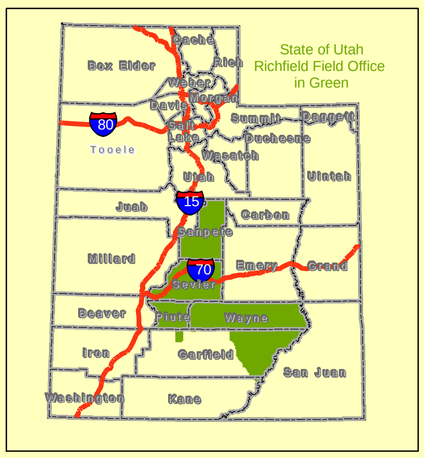

SOLOMONS TEMPLE
ALTERNATIVE B

Richfield BLM Field Office
Travel Plan - Draft Map

Oct 16, 2007

This product may not meet BLM standards for accuracy and content. Different data sources and input scales may cause some misalignment of data layers.

All map data is projected to UTM, Zone 12 North, North American Datum of 1983.

Roads shown on non-BLM lands have not been verified and are shown only for continuity. Decisions portrayed apply to BLM land only.

ROUTE INVENTORY

- Class 1 Primary Route
- Class 2 Secondary Route
- Class 3 Primary Road
- Class 4 Secondary Road
- Class 5 Unimproved Road
- Class 6 Cloverleaf or Interchange
- Class 7 Other (Trail)
- Undefined
- Price FO Designated Routes

- Field Office Boundary
- Wilderness Study Area

ROUTE DECISION (BACKGROUND COLOR)

- Designated Routes
- Closed Routes
- Designated Routes with Seasonal Closures or Size/Width Restrictions

Map Scale = 1:24,000

N

0 0.25 0.5 1

Miles

LAND STATUS

- Bureau of Land Management
- US Forest Service (USFS)
- National Park Service (NPS)
- Indian Reservation (IR)
- Military
- State Trust Lands
- Other State Lands
- Private