

**LUP AMENDMENT/MAINTENANCE SHEET**

**Office: Moab Field Office**

**Plan Name: Moab ROD/Approved RMP**

**Maintenance Change No. : 1**

**Program: Throughout document**

**LOCATION OF CHANGE**

**Decision Number: N/A**

**Page Number: various**

**Column Number: N/A**

**Line Number: N/A**

**CHANGE**

**Delete: The attached list details typographical errors, spelling errors, spacing problems and other minor changes throughout the Moab ROD/Approved RMP.**

**Insert:**

**REASON(s)**

To correct grammatical, spelling and formatting errors throughout the document prior to its printing and binding.

**SIGNATURES**

**Program Lead**

/s/ Katie Stevens

**Date: 1/9/09**

**Environmental Coordinator**

/s/ Daryl Trotter

**Date: 2/10/09**

**Manager**

/s/ Lynn Jackson

**Date: 2/10/09**

Copy sent to USO Planning: \_\_\_\_\_

Date: \_\_\_\_\_

Signature: \_\_\_\_\_

**Corrections to Moab ROD and Approved Plan - Typos**  
**Additions are shown in italics.**

Table of Contents

p. ii – Delete “List of Tables”

Record of Decision

- p. 21-, line 27 – need space between the comma and “including motorcycles”
- p. 38, line 15 and 16 – need space between two paragraphs (before “In addition. . .”
- p. 41, line 35 – the word “begin” should be replaced with “began” in “The formal scoping period *began* . . .”

Approved Resource Management Plan

- p. 47, line 29 – delete the last bullet in this list. The title of the EIS is “Final Vegetation Treatments . . . Bureau of Land Management, 2007”
- p. 47, line 33 – delete “and” and replace with semicolon. . . .”Division of Wildlife Resources; those pertaining to . . .”
- p. 78, line 23 – line 28 – the last five bullets (starting with “Retain public lands” and ending with “ROWS”) are coequal with the bullets above and should be moved out to the same line.
- p. 86, line 12 – there should be a space between the hyphen and the words “Scenic Driving Corridors:”
- p. 97, line 12 – make a space between the two paragraphs. The first starts with “Monitor recreation . . .” and the next paragraph starts with “continue making . . .”
- p. 119, line 8 – the “f” in “follow” is not clear.
- p. 124, line 5 – remove the grayscale in front of the words “Power lines”
- p. 133, line 18 – capitalize the “l” in “Land” in “Bureau of Land Management”
- p. 137, lines 7 and 15 – remove the word “The” in “~~The~~ Hatch Point HMP” and “~~The~~ Dolores Triangle HMP”
- p. 142, line 1 – pluralize the word “ungulates”
- p. 142, line 5 – make “areas” singular: Lockhart Bighorn Sheep habitat *area*. . .
- p. 142, line 8 – delete the word “total”, making the sentence read: “Manage 317,523 acres of desert bighorn. . .”
- p. 154, last line – the last sentence should carry over to the next page “. . . in areas designated as. . .”
- p. 156, line 1 – “for listed species” should be in parentheses, and the “f” in “for” should be lower case: “(for listed species)”
- p. 160, line 5 – remove the gray at the end of the word “non-motorized”
  
- p. 169 – delete “list of tables” page
  
- p. 170 – Appendix T and Appendix U’s listings do not line up with the other appendix titles
  
- p. 170 – App. O – delete the words “Tech Note 423” in the title of Appendix O

Appendix F: the page numbers in this appendix are D-1, etc. They should be F-1, etc.

Appendix K, page K-3 – footnote #3 should be in superscript (this also appears on p. K-4)

App. K, page K-4, first line of text – Table K.2 (should be a K – it says P2)

App. K, page K-4, title of second table: “Proposed for Wilderness:” (this should be a colon and not a semicolon.

App. K, p. K-4, third column: The parenthesis is not lined up with the letters “WC” (this also appears on p. K-5)

Appendix L throughout – take words out of italics throughout. All plain type.

App. L, L-1, line 16: delete the parenthesis after the word “Daily”

App. M, M-2, line 2 – add the word “with” -- “. . . OHV trailhead *with* an information kiosk”

App. N, p. N-2, lines 16, 18, and 22: change the titles of the Table to N.1, N. 2 and N. 3 throughout this appendix (to be consistent with other appendices)

App. N: p. N-3: remove blacked out columns and change the titles of the tables (in both the title and in the text) to Table N. 2, N. 3 and N.4)

App. N, p. N-6, line 3 and title of table: change to Table N.5

App. N, p. N-14, lines 15 and 20, and titles of Tables 6 and 7: change to Table N.6 and Table N.7

App. N, p. N-17: change to Table N.8

App. N, p. N-20, line 3: use lower case “m” in the word “Motorcycle”

App. N, p. N-20, line 9 and title of table: Table N.9

App. N, p. N-20, Table 9: Totals should be bolded

App. N, p. N-22 and N-23: The headers have the wrong type style (e.g. SOILS AND WATERSHED, VEGETATION, WILDLIFE AND HABITAT, WATER QUALITY, AIR QUALITY AND SOCIOECONOMIC IMPLICATIONS). They should have the same font size and shape as Cultural, Recreation etc. that follow.

App N. p. N-23: The text of both Air Quality and Socioeconomic Implications are in the wrong font.

App. N, p. N-25: The Table should be Table N.10

Appendix P, p. P-3: move P.3 over to the margin to line up correctly.

Appendix P, p. P-3, line 7 and title of Table: Table P.1 (not Table 1)

Appendix P, p. P-7, last line – call it Table P.2 (not Table 2)

App. P, p. P-8, title of table: Table P.2

App. P, p. P-16: move the word “Recreation” to the next page so it lines up with its description.

App. P, p. P-20: move the word “Wildlife” to the next page so it lines up with its description.

App. Q: the entire font and look of Appendix Q is not the same as the other Appendices. This should be corrected.

App Q, p. Q-2, line 3: there is an extra space between lines two and three.

App. Q, p. Q-2, 8<sup>th</sup> line from bottom: remove grayscale

App. Q, p. Q-11, large heading: add Q.6 to this heading (Resource Protection. . .

App. Q, p. Q-11, second line from bottom: remove grayscale

App. Q, p. Q-12: Add Q.7 in front of the heading “Conservation Measures. . .”

App. Q, p. Q-12: Add Q7.1 in front of the heading “Land Use. . .”

App. Q, p. Q-12, last line: move “Measures designed to protect. . .” down so it is on the same page as its text.

App. Q, p. Q-15, last line: move “Measures designed to protect. . .” down so it is on the same page as its text

App. Q, p. Q-16, last line: move “Measures designed to minimize. . .” down so it is on the same page as its text

App. S, p. S-4, last line: move “Salt Desert Shrub” down so it is on the same page as its text

App. U, p. 1 – 7: all the pages need a U, e.g. U-1, U-2, U-3

App. U, p. 1: The first U (in front of “Habitat Management Plans” should be larger – it is not the right size

**LUP AMENDMENT/MAINTENANCE SHEET**

**Office: Moab Field Office**                      **Plan Name: Moab ROD/Approved RMP**

**Maintenance Change No. : 1**                      **Program: Record of Decision**

**LOCATION OF CHANGE**

**Decision Number: N/A**

**Page Number: 40**

**Column Number: N/A**

**Line Number: 11**

**CHANGE**

**Delete:**

**Insert: The sentence should read “. . . on October 16, 2008. *The cover letter is included in Appendix B, and the entire BO is attached as a CD accompanying this document.*”**

**Insertions are in italics.**

**REASON(s)**

The sentence as amended is correct. Only the cover letter from USFWS concerning the BO is included in the printed document. The entire BO is available electronically and is attached to the document on a CD.

**SIGNATURES**

<b>Program Lead</b>	/s/ Katie Stevens	<b>Date: 1/8/09</b>
<b>Environmental Coordinator</b>	/s/ Daryl Trotter	<b>Date: 2/10/09</b>
<b>Manager</b>	/s/ Lynn Jackson	<b>Date: 2/10/09</b>

Copy sent to USO Planning: _____	Date: _____	Signature: _____
-------------------------------------	-------------	------------------



**LUP AMENDMENT/MAINTENANCE SHEET**

**Office: Moab Field Office**

**Plan Name: Moab ROD/Approved RMP**

**Maintenance Change No. : 2**

**Program: Approved RMP – Consideration  
of Other Plans and Policies**

**LOCATION OF CHANGE**

**Decision Number: N/A**

**Page Number: 45**

**Column Number: N/A**

**Line Number: 14**

**CHANGE**

**Delete:**

**Insert: . . . “San Juan County Master Plan, 1996 and 2008.”**

**Insertion in italics.**

**REASON(s)**

The San Juan County Master Plan was amended in 2008 and that edition of the San Juan County Master Plan was also used in the preparation of the Moab Approved RMP.

**SIGNATURES**

**Program  
Lead**

/s/ Katie Stevens

**Date: 1/8/09**

**Environmental  
Coordinator**

/s/ Daryl Trotter

**Date: 2/10/09**

**Manager**

/s/ Lynn Jackson

**Date: 2/10/09**

**LUP AMENDMENT/MAINTENANCE SHEET**

**Office: Moab Field Office**

**Plan Name: Moab ROD/Approved RMP**

**Maintenance Change No. : 3**

**Program: Approved RMP – Consideration  
of Other Plans and Policies**

**LOCATION OF CHANGE**

**Decision Number: N/A**

**Page Number: 45**

**Column Number: N/A**

**Line Number: 23**

**CHANGE**

**Delete:**

**Insert: . . . “Uncompaghre, Dolores, *Monticello* and Price field offices . . . 1989a, *1991*,  
1993a.”**

**Insertions in italics.**

**REASON(s)**

The 1991 Monticello Resource Management Plan was utilized during the preparation of the Moab RMP and should be listed under “Other Federal Plans”

**SIGNATURES**

**Program  
Lead**

/s/ Katie Stevens

**Date: 1/9/09**

**Environmental  
Coordinator**

/s/ Daryl Trotter

**Date: 2/10/09**

**Manager**

/s/ Lynn Jackson

**Date: 2/10/09**

**LUP AMENDMENT/MAINTENANCE SHEET**

**Office: Moab Field Office**

**Plan Name: Moab ROD/Approved RMP**

**Maintenance Change No. : 4**

**Program: Lands and Realty – Goals and Objectives**

**LOCATION OF CHANGE**

**Decision Number: N/A**

**Page Number: 65**

**Column Number: N/A**

**Line Number: 1**

**CHANGE**

**Delete: “within its”**

**Insert: Replace with “under BLM” to make the sentence read: “Retain lands *under BLM* administration. . .”**

**Insertion in italics.**

**REASON(s)**

To start the first sentence with a pronoun does not make the antecedent clear. “Its” refers to BLM, so the sentence was reworded to make that clear.

**SIGNATURES**

**Program Lead**

/s/ Mary von Koch

**Date: 1/8/09**

**Environmental Coordinator**

/s/ Daryl Trotter

**Date: 2/10/09**

**Manager**

/s/ Lynn Jackson

**Date: 2/10/09**

**LUP AMENDMENT/MAINTENANCE SHEET**

**Office: Moab Field Office**

**Plan Name: Moab ROD/Approved RMP**

**Maintenance Change No. : 5**

**Program: Lands and Realty**

**LOCATION OF CHANGE**

**Decision Number: LAR-6**

**Page Number: 65**

**Column Number: N/A**

**Line Number: 22**

**CHANGE**

**Delete:**

**Insert: “. . . in Appendix H *for minimum impact filming and standard NEPA procedures for projects not meeting minimum impact criteria.*”**

**New words in italics.**

**REASON(s)**

Appendix H outlines determinations on the authorization of commercial filming only on minimum impact projects. The addition is necessary to make that clear and to state that standard NEPA procedures must be followed for filming projects that do not meet minimum impact criteria.

**SIGNATURES**

**Program  
Lead**

/s/ Mary von Koch

**Date: 1/8/09**

**Environmental  
Coordinator**

/s/ Daryl Trotter

**Date: 2/10/09**

**Manager**

/s/ Lynn Jackson

**Date: 2/10/09**

**LUP AMENDMENT/MAINTENANCE SHEET**

**Office: Moab Field Office**

**Plan Name: Moab ROD/Approved RMP**

**Maintenance Change No. : 6**

**Program:**  
**Livestock Grazing**

**LOCATION OF CHANGE**

**Decision Number: GRA-24**

**Page Number: 72**

**Column Number: N/A**

**Line Number: 4**

**CHANGE**

**Delete: "Canyon"**

**Insert: "Wash" as in "... Ten Mile *Wash* downstream..."**

**New word in italics.**

**REASON(s)**

The name of the location referred to in the decision is Ten Mile Wash, not Ten Mile Canyon.

**SIGNATURES**

<b>Program Lead</b>	/s/ Jordan Davis	<b>Date: 1/12/09</b>
<b>Environmental Coordinator</b>	/s/ Daryl Trotter	<b>Date: 2/10/09</b>
<b>Manager</b>	/s/ Lynn Jackson	<b>Date: 2/10/09</b>

**LUP AMENDMENT/MAINTENANCE SHEET**

**Office: Moab Field Office**

**Plan Name: Moab ROD/Approved RMP**

**Maintenance Change No. : 7**

**Program: Minerals**

**LOCATION OF CHANGE**

**Decision Number: MIN-8**

**Page Number: 74**

**Column Number: N/A**

**Line Number: 16**

**CHANGE**

**Delete: "Locatable"**

**Insert: "Leasable" as in "MIN-8: *Leasable* Minerals:"**

**New word in italics.**

**REASON(s)**

The decision concerns oil and gas leasing; oil and gas are leasable, not locatable, minerals.

**SIGNATURES**

**Program  
Lead**

/s/ Rebecca Doolittle

**Date: 1/8/09**

**Environmental  
Coordinator**

/s/ Daryl Trotter

**Date: 2/10/09**

**Manager**

/s/ Lynn Jackson

**Date: 2/10/09**

**LUP AMENDMENT/MAINTENANCE SHEET**

**Office: Moab Field Office**

**Plan Name: Moab ROD/Approved RMP**

**Maintenance Change No. : 8**

**Program: Recreation**

**LOCATION OF CHANGE**

**Decision Number: REC-29**

**Page Number: 84**

**Column Number: N/A**

**Line Number: 15**

**CHANGE**

**Delete: (MCA and Executive Orders).**

**Insert:**

**REASON(s)**

The words in parentheses are the source of the decision. MCA is no longer applicable because the decision is in the Approved RMP.

**SIGNATURES**

**Program  
Lead**

/s/ Russ von Koch

**Date: 1/8/09**

**Environmental  
Coordinator**

/s/ Daryl Trotter

**Date: 2/10/09**

**Manager**

/s/ Lynn Jackson

**Date: 2/10/09**

**LUP AMENDMENT/MAINTENANCE SHEET**

**Office: Moab Field Office**

**Plan Name: Moab ROD/Approved RMP**

**Maintenance Change No. : 9**

**Program: Recreation**

**LOCATION OF CHANGE**

**Decision Number: REC-39**

**Page Number: 90**

**Column Number: N/A**

**Line Number: 28**

**CHANGE**

**Delete: "Big"**

**Insert: "Lone" as in "*Lone Mesa Campground*"**

**Change in italics.**

**REASON(s)**

The USGS has officially accepted the name of the mesa as "Lone Mesa". This replaces the local name of "Big Mesa", and the campground's moniker has been changed accordingly.

**SIGNATURES**

**Program  
Lead**

/s/ Russ von Koch

**Date: 1/8/09**

**Environmental  
Coordinator**

/s/ Daryl Trotter

**Date: 2/10/09**

**Manager**

/s/ Lynn Jackson

**Date: 2/10/09**

**LUP AMENDMENT/MAINTENANCE SHEET**

**Office: Moab Field Office**

**Plan Name: Moab ROD/Approved RMP**

**Maintenance Change No. : 10**

**Program: Recreation**

**LOCATION OF CHANGE**

**Decision Number: REC-41**

**Page Number: 93**

**Column Number: N/A**

**Line Number: 8**

**CHANGE**

**Delete: "OHV travel limited to designated roads and trails"**

**Insert:**

**REASON(s)**

This decision is repeated in line 18 on the same page. . . "Limit OHV and mountain bike travel to designated routes." The decision does apply to mountain bikes as well as OHVs, and the term "designated routes" matches the nomenclature used throughout the RMP.

**SIGNATURES**

**Program  
Lead**

/s/ Russ von Koch

**Date: 1/8/09**

**Environmental  
Coordinator**

/s/ Daryl Trotter

**Date: 2/10/09**

**Manager**

/s/ Lynn Jackson

**Date: 2/10/09**

**LUP AMENDMENT/MAINTENANCE SHEET**

**Office: Moab Field Office**

**Plan Name: Moab ROD/Approved RMP**

**Maintenance Change No. : 11**

**Program: Recreation**

**LOCATION OF CHANGE**

**Decision Number: REC-42**

**Page Number: 93**

**Column Number: N/A**

**Line Number: 25**

**CHANGE**

**Delete:**

**Insert: "South" in the title "*South* Moab SRMA"**

**Insertion in italics.**

**REASON(s)**

The name of the SRMA is "South Moab." The word "South" was inadvertently left off the title of the decision.

**SIGNATURES**

**Program  
Lead**

/s/ Russ von Koch

**Date: 1/8/09**

**Environmental  
Coordinator**

/s/ Daryl Trotter

**Date: 2/10/09**

**Manager**

/s/ Lynn Jackson

**Date: 2/10/09**

**LUP AMENDMENT/MAINTENANCE SHEET**

**Office: Moab Field Office**

**Plan Name: Moab ROD/Approved RMP**

**Maintenance Change No. : 12**

**Program: Special Designation: ACEC**

**LOCATION OF CHANGE**

**Decision Number: ACEC-3**

**Page Number: 106**

**Column Number: N/A**

**Line Number: last bullet on page**

**CHANGE**

**Delete: "There are approximately 12,635 acres of this potential ACEC proposed for designation under another statutory authority (Wilderness Study Area) and no further management attention is required."**

**Insert: N/A**

**REASON(s)**

This statement is the reasoning for excluding the WSA portion of the Behind the Rocks ACEC from the Approved Plan. The ACEC is no longer a "potential" ACEC. The statement is deleted from the Approved Plan because it is no longer part of the decision.

**SIGNATURES**

**Program  
Lead**

/s/ Katie Stevens

**Date: 1/8/09**

**Environmental  
Coordinator**

/s/ Daryl Trotter

**Date: 2/10/09**

**Manager**

/s/ Lynn Jackson

**Date: 2/10/09**

**LUP AMENDMENT/MAINTENANCE SHEET**

**Office: Moab Field Office**

**Plan Name: Moab ROD/Approved RMP**

**Maintenance Change No. : 13**

**Program: Special Status Species**

**LOCATION OF CHANGE**

**Decision Number: SSS-31 and SSS-33**

**Page Number: 125**

**Column Number: N/A**

**Line Number: 6, 23 and 25**

**CHANGE**

**Delete:**

**Insert: Replace “m” with “meters” so that there is no confusion as to the unit of measure.**

**New word in italics.**

**REASON(s)**

To ensure understanding of the stipulations.

**SIGNATURES**

<b>Program Lead</b>	/s/ Pam Riddle	<b>Date: 1/9/09</b>
<b>Environmental Coordinator</b>	/s/ Daryl Trotter	<b>Date: 2/10/09</b>
<b>Manager</b>	/s/ Lynn Jackson	<b>Date: 2/10/09</b>

**LUP AMENDMENT/MAINTENANCE SHEET**

**Office: Moab Field Office**

**Plan Name: Moab ROD/Approved RMP**

**Maintenance Change No. : 14**

**Program: Appendices Throughout**

**LOCATION OF CHANGE**

**Decision Number: N/A**

**Page Number: Throughout appendices in their entirety.**

**Column Number: N/A**

**Line Number: top of each page**

**CHANGE**

**Delete:**

**Insert: Header on each page with the name of the appendix, e.g. "Appendix S: Desired Future Condition"**

**REASON(s)**

For clarity and ease of finding the correct appendix.

**SIGNATURES**

**Program  
Lead**

/s/ Katie Stevens

**Date: 1/8/09**

**Environmental  
Coordinator**

/s/ Daryl Trotter

**Date: 2/10/09**

**Manager**

/s/ Lynn Jackson

**Date: 2/10/09**

**LUP AMENDMENT/MAINTENANCE SHEET**

**Office: Moab Field Office**

**Plan Name: Moab ROD/Approved RMP**

**Maintenance Change No. : 15**

**Program: App. A: Oil and Gas Leasing  
Stipulations**

**LOCATION OF CHANGE**

**Decision Number: N/A**

**Page Number: A-9**

**Column Number: 1st**

**Line Number: 3<sup>rd</sup> row**

**CHANGE**

**Delete:**

**Insert: “s” in “Landfills”. Also, put in parenthesis underneath the word “Landfills”  
(*Klondike and Sand Flats*)**

**Insertions in italics.**

**REASON(s)**

To clarify that the decision placing an NSO on the landfill referred to both of the Grand County landfills (called Klondike and Sand Flats). This matches the stipulations shown in the GIS layer.

**SIGNATURES**

**Program  
Lead**

/s/ Rebecca Doolittle

**Date: 1/13/09**

**Environmental  
Coordinator**

/s/ Daryl Trotter

**Date: 2/10/09**

**Manager**

/s/ Lynn Jackson

**Date: 2/10/09**

**LUP AMENDMENT/MAINTENANCE SHEET**

**Office: Moab Field Office**

**Plan Name: Moab ROD/Approved RMP**

**Maintenance Change No. : 16**

**Program: App. A: Oil and Gas Leasing  
Stipulations**

**LOCATION OF CHANGE**

**Decision Number: N/A**

**Page Number: A-11, A-12 and A-13**

**Column Number: 1st**

**Line Number: last row on p. A-11, all three rows on p. A-12 and first row on page A-13**

**CHANGE**

**Delete: "Potential" in front of ACEC**

**Insert:**

**REASON(s)**

The five ACECs listed are no longer Potential ACECs – with the Approved RMP, they are now designated ACECs.

**SIGNATURES**

**Program  
Lead**

/s/ Rebecca Doolittle

**Date: 1/14/09**

**Environmental  
Coordinator**

/s/ Daryl Trotter

**Date: 2/10/09**

**Manager**

/s/ Lynn Jackson

**Date: 2/10/09**

**LUP AMENDMENT/MAINTENANCE SHEET**

**Office: Moab Field Office**

**Plan Name: Moab ROD/Approved RMP**

**Maintenance Change No. : 17**

**Program: App. B: USFWS Biological  
Opinion**

**LOCATION OF CHANGE**

**Decision Number: N/A**

**Page Number: B-1**

**Column Number: N/A**

**Line Number: 2**

**CHANGE**

**Delete:**

**Insert: "as a CD" in the sentence: "The complete Biological Opinion is attached to the Record of Decision and Approved RMP *as a CD.*"**

**Insertion in italics.**

**REASON(s)**

This clarifies that the complete Biological Opinion is not printed out in the print version, but is on a CD accompanying the print version of the ROD/Approved RMP.

**SIGNATURES**

**Program  
Lead**

/s/ Pam Riddle

**Date: 1/9/09**

**Environmental  
Coordinator**

/s/ Daryl Trotter

**Date: 2/10/09**

**Manager**

/s/ Lynn Jackson

**Date: 2/10/09**

**LUP AMENDMENT/MAINTENANCE SHEET**

**Office: Moab Field Office**

**Plan Name: Moab ROD/Approved RMP**

**Maintenance Change No. : 18**

**Program: Livestock Grazing**

**LOCATION OF CHANGE**

**Decision Number: Appendix D: Standards for Rangeland Health and Guidelines for Grazing Management**

**Page Number: Throughout Appendix D**

**Column Number:**

**Line Number:**

**CHANGE**

**Delete:**

**Insert: Use corrected version of Appendix D as supplied by USO.**

**REASON(s)**

There were many errors in the copy of the Standards for Rangeland Health and Guidelines for Grazing Management that accompanied the ROD. The correct copy of Standards and Guidelines has been included in the final copy.

**SIGNATURES**

**Program Lead**

/s/ Jordan Davis

**Date: 1/12/09**

**Environmental Coordinator**

/s/ Daryl Trotter

**Date: 2/10/09**

**Manager**

/s/ Lynn Jackson

**Date: 2/10/09**

**LUP AMENDMENT/MAINTENANCE SHEET**

**Office: Moab Field Office**

**Plan Name: Moab ROD/Approved RMP**

**Maintenance Change No. : 19**

**Program: Recreation**

**LOCATION OF CHANGE**

**Decision Number: Appendix L**

**Page Number: L-1**

**Column Number: N/A**

**Line Number: N/A**

**CHANGE**

**Delete: "canyon"**

**Insert: "wash as in "Ten Mile Wash"**

**REASON(s)**

The correct name of the topographical feature is Ten Mile Wash.

**SIGNATURES**

**Program  
Lead**

/s/ Russ van Koch

**Date: 1/8/09**

**Environmental  
Coordinator**

/s/ Daryl Trotter

**Date: 2/10/09**

**Manager**

/s/ Lynn Jackson

**Date: 2/10/09**

**LUP AMENDMENT/MAINTENANCE SHEET**

**Office: Moab Field Office**

**Plan Name: Moab ROD/Approved RMP**

**Maintenance Change No. : 20**

**Program: Travel Management**

**LOCATION OF CHANGE**

**Decision Number: Appendix N**

**Page Number: N-2**

**Column Number: N/A**

**Line Number: N/A**

**CHANGE**

**Delete:**

**Closed and limited acreage in Table N.1**

**Insert:**

**The correct acreage is 339,298 of closed acreage and 1,481,334 acres of “Limited to Designated”**

**REASON(s)**

This table contains the wrong acreage for the closed and limited to designated categories. The corrected acreage is that contained in the Travel Management decision of the Approved RMP.

**SIGNATURES**

**Program  
Lead**

/s/ Bill Stevens

**Date: 1/9/09**

**Environmental  
Coordinator**

/s/ Daryl Trotter

**Date: 2/10/09**

**Manager**

/s/ Lynn Jackson

**Date: 2/10/09**

**LUP AMENDMENT/MAINTENANCE SHEET**

**Office: Moab Field Office**

**Plan Name: Moab ROD/Approved RMP**

**Maintenance Change No. : 21**

**Program: Travel Management**

**LOCATION OF CHANGE**

**Decision Number: Appendix N**

**Page Number: N-17 and N-18**

**Column Number: N/A**

**Line Number: N/A**

**CHANGE**

**Delete:**

**Insert: "motorcycle" or "jeep" to distinguish what type of OHV route was submitted during scoping.**

**REASON(s)**

To clarify that all types of OHV routes were received during the scoping period.

**SIGNATURES**

<b>Program Lead</b>	/s/ Bill Stevens	<b>Date: 1/9/09</b>
<b>Environmental Coordinator</b>	/s/ Daryl Trotter	<b>Date: 2/10/09</b>
<b>Manager</b>	/s/ Lynn Jackson	<b>Date: 2/10/09</b>

**LUP AMENDMENT/MAINTENANCE SHEET**

**Office: Moab Field Office**

**Plan Name: Moab ROD/Approved RMP**

**Maintenance Change No. : 22**

**Program: Travel Management**

**LOCATION OF CHANGE**

**Decision Number: Appendix N**

**Page Number: N-26**

**Column Number: N/A**

**Line Number: N/A**

**CHANGE**

**Delete: "see maps of mechanized routes"**

**Insert: see Map 4**

**REASON(s)**

The direct reference for the mechanized route map can be supplied.

**SIGNATURES**

<b>Program Lead</b>	/s/ Bill Stevens	<b>Date: 1/9/09</b>
<b>Environmental Coordinator</b>	/s/ Daryl Trotter	<b>Date: 2/10/09</b>
<b>Manager</b>	/s/ Lynn Jackson	<b>Date: 2/10/09</b>

**LUP AMENDMENT/MAINTENANCE SHEET**

**Office: Moab Field Office**

**Plan Name: Moab ROD/Approved RMP**

**Maintenance Change No. : 23**

**Program: Travel Management**

**LOCATION OF CHANGE**

**Decision Number: Appendix N**

**Page Number: N-26**

**Column Number: N/A**

**Line Number: 9**

**CHANGE**

**Delete: “(in those alternatives of the DEIS containing such areas)”**

**Insert:**

**REASON(s)**

The alternatives of the DEIS are now irrelevant as the Plan is approved.

**SIGNATURES**

**Program  
Lead**

/s/ Bill Stevens

**Date: 1/9/09**

**Environmental  
Coordinator**

/s/ Daryl Trotter

**Date: 2/10/09**

**Manager**

/s/ Lynn Jackson

**Date: 2/10/09**

**LUP AMENDMENT/MAINTENANCE SHEET**

**Office: Moab Field Office**

**Plan Name: Moab ROD/Approved RMP**

**Maintenance Change No. : 24**

**Program: Wild and Scenic Rivers**

**LOCATION OF CHANGE**

**Decision Number: Appendix P**

**Page Number: P-10**

**Column Number: N/A**

**Line Number: line directly above table**

**CHANGE**

**Delete: "interdisciplinary"**

**Insert: "cooperator"**

**REASON(s)**

The meeting referred to was among BLM and its cooperators regarding suitability for Wild and Scenic River designation.

**SIGNATURES**

**Program  
Lead**

/s/ Russ van Koch

**Date: 1/8/09**

**Environmental  
Coordinator**

/s/ Daryl Trotter

**Date: 2/10/09**

**Manager**

/s/ Lynn Jackson

**Date: 2/10/09**

**LUP AMENDMENT/MAINTENANCE SHEET**

**Office: Moab Field Office**

**Plan Name: Moab ROD/Approved RMP**

**Maintenance Change No. : 25**

**Program: Visual Resource Management**

**LOCATION OF CHANGE**

**Decision Number: VRM Map – Map 31**

**Page Number: N/A**

**Column Number: N/A**

**Line Number: N/A**

**CHANGE**

**Delete: VRM map**

**Insert: Corrected VRM map, Map 31**

**REASON(s)**

The VRM map was changed to add VRM II within one half mile of the Scenic Backways on Hatch Point. The decision to manage these backways as VRM II is contained in the text of the RMP.

**SIGNATURES**

<b>Program Lead</b>	/s/ Rob Sweeten	<b>Date: 1/13/09</b>
<b>Environmental Coordinator</b>	/s/ Daryl Trotter	<b>Date: 2/10/09</b>
<b>Manager</b>	/s/ Lynn Jackson	<b>Date: 2/10/09</b>

<b>LUP AMENDMENT/MAINTENANCE SHEET</b>		
<b>Office: Moab Field Office</b>		<b>Plan Name: Moab ROD/Approved RMP</b>
<b>Maintenance Change No. : __26__</b>	<b>Program: _Special Designations: ACECs</b>	
<b>LOCATION OF CHANGE</b>		
<b>Decision Number: ACEC-3, ACEC-4, ACEC- 5, ACEC-6, ACEC-7</b>		
<b>Page Number: pages 106-108</b>		
<b>Column Number: N/A</b>		
<b>Line Number: N/A</b>		
<b>CHANGE</b>		
<p><b>Delete:</b> Correct the acreages of ACECs. Delete the following acreage numbers:            Behind the Rocks = 5,201 acres            Cottonwood-Diamond Watershed = 35,830 acres            Highway 279/Shafer Basin/Long Canyon = 13,500 acres            Mill Creek Canyon = 3,721 acres            Ten Mile Wash = 4,980 acres            are the acreages shown in the Approved RMP</p>		
<p><b>Insert:</b> the following correct acreage numbers:            Behind the Rocks = 4,675 acres            Cottonwood-Diamond Watershed = 35,006 acres            Highway 279/Shafer Basin/Long Canyon = 12,543 acres            Mill Creek Canyon = 5,606 acres            Ten Mile Wash = 4,988 acres</p>		
<b>REASON(s)</b>		
<p>The ACEC land status data was “frozen” when the RMP was initiated so that analysis and acreages stayed constant. Once the plan was signed, GIS data was corrected so that the ACEC data matched the current land status data. Changes in ownership and integrating land status with Public Land Survey System data caused boundary changes in each of the five ACECs (see attached maps).</p>		
<b>SIGNATURES</b>		
<b>Program Lead</b>	/s/ Katie Stevens	<b>Date: 1/29/09</b>
<b>Environmental Coordinator</b>	/s/ Daryl Trotter	<b>Date: 2/10/09</b>
<b>Manager</b>	/s/ Lynn Jackson	<b>Date: 2/10/09</b>
Copy sent to USO Planning: _____	Date: _____	Signature: _____

**LUP AMENDMENT/MAINTENANCE SHEET**

**Office: Moab Field Office**                      **Plan Name: Moab ROD/Approved RMP**

**Maintenance Change No. : 27**                      **Program: Recreation**

**LOCATION OF CHANGE**

**Decision Numbers: REC-37, REC-42, REC-43, REC-44**

**Page Numbers: REC-37- page 86; REC-42-page 93; REC-43 -page 95; REC-44-page 96**

**Column Number: n/a**

**Line Number: n/a**

**CHANGE**

**Delete: Acreage of Colorado Riverway SRMA = 87,294 acres**  
**Acreage of South Moab SRMA = 63,943 acres**  
**Acreage of Two Rivers SRMA = 28,308 acres**  
**Acreage of Utah Rims SRMA = 15,277 acres**

**Insert: Acreage of Colorado Riverway SRMA = 87,352 acres**  
**Acreage of South Moab SRMA = 64,024 acres**  
**Acreage of Two Rivers SRMA = 28,788 acres**  
**Acreage of Utah Rims SRMA = 15,739 acres**

**REASON(s)**

Two land acquisitions using Land and Water Conservation Funds were effected on December 31, 2008. Both of these purchases acquired lands which were either inholdings in or adjacent to four SRMAs. LAR-13 states that "Lands acquired through future LTA will take on the management of the surrounding area." Thus, these acquired lands became part of the SRMAs listed above, increasing the acreage of these four SRMAs.

**SIGNATURES**

<b>Program Lead</b>	<i>Kathleen Stevens</i>	<b>Date:</b> <i>5.15.09</i>
<b>Environmental Coordinator</b>	<i>Brent Northrup</i>	<b>Date:</b> <i>5/18/09</i>
<b>Manager</b>	<i>[Signature]</i>	<b>Date:</b> <i>5/18/09</i>

<b>Copy sent to USQ Planning:</b> <i>D. Ogaard</i>	<b>Date:</b> <i>5/19/09</i>	<b>Signature:</b> <i>KR</i>
---	-----------------------------	-----------------------------

**LUP AMENDMENT/MAINTENANCE SHEET**

**Office: Moab Field Office**

**Plan Name: Moab ROD/Approved RMP**

**Maintenance Change No. 28**

**Program: Minerals**

**LOCATION OF CHANGE**

**Decision Number: Appendix A: Stipulations and Environmental Best Practices  
Applicable to Oil and Gas Leasing and Other Surface-Disturbing Activities**

**Page Numbers: A-16- 34**

**Column Number: n/a**

**Line Number: n/a**

**CHANGE**

- 1) Delete “and to Comply with the Endangered Species Act” from the Title of Table A4.
- 2) Delete acreage figures from Table A4 in column 2: “Applicable Area”.
- 3) Delete the word “stipulation” from the heading of the third column in Table A4.
- 4) Delete the word “stipulation” from the heading of the fourth column in Table A4.
- 5) Delete the descriptor in the “Resources of Concern” column, leaving only the name of the species in Table A4. This deletes the titles “Special Status Species”, “Federally Protected Species”, and “Special Status Species –Sensitive Raptor Species” from the first line in column 1 of Table A4.
- 6) Delete the Kit Fox row from Table A4 (p. A-29).
- 7) Delete the Critical Habitat of the Endangered Colorado Fishes from Table A4 (p. A-28).
- 8) Delete the following acres from the stipulation table in Appendix A:
  - Burrowing Owl – 1,652,024 acres
  - Ferruginous Hawk – 158,928 acres
  - Golden Eagle – 12,902 acres
  - Bald Eagle – 143,421 acres

**Insert:**




- 1) Move the Kit Fox row from Table A4 and move to Table A1 (p. A-16).
- 2) Move Critical Habitat of the Endangered Colorado Fishes from Table A4 to Table A-1 (p. 16).
- 3) Add the Bald Eagle stipulation (as corrected in Table A4) to Table A1 (p. A-16).
- 4) Add the Golden Eagle stipulation (as corrected in Table A4) to Table A1 (p. A-16).
- 5) Add the Ferruginous Hawk and Burrowing Owl stipulation (from Table A4) to Table A1 (p. A-16).
- 6) Add correct acreages to stipulation table in Appendix A as follows:
  - Burrowing Owl – 846,876 acres
  - Ferruginous Hawk – 174,729 acres
  - Golden Eagle – 14,378 acres
  - Bald Eagle – 171,519 acres

--

**REASON(s)**

The bald eagle, golden eagle, burrowing owl, ferruginous hawk and kit fox stipulations listed in Table A4 are actual stipulations analyzed and imposed by the Moab RMP. They should be listed in Table A1 under "Stipulations". The burrowing owl, ferruginous hawk, bald eagle and golden eagle will remain lease notices as well.

**SIGNATURES**

<b>Program Lead</b>		<b>Date:</b> 7/8/09
<b>Environmental Coordinator</b>		<b>Date:</b> 7/8/09
<b>Manager</b>		<b>Date:</b> 7/8/09

Copy sent to USO Planning: _____	Date: _____	Signature: _____
----------------------------------	-------------	------------------

**LUP AMENDMENT/MAINTENANCE SHEET**

**Office: Moab Field Office**

**Plan Name: Moab ROD/Approved RMP**

**Maintenance Change No. : 29**

**Program: Special Status Species**

**LOCATION OF CHANGE**

**Decision Number: SSS-2, SSS-3, SSS-4, SSS-5, SSS-6, SSS-7, SSS-8, SSS-9, SSS-10, SSS-11, SSS-12, SSS-13, SSS-14, SSS-15, SSS-16, SSS-17, SSS-18, SSS-19, SSS-22, SSS-29, SSS-30, SSS-32**

**Page Number: p. 117, p. 118, p. 119, p. 120, p. 121, p. 123, p. 124**

**Column Number: n/a**

**Line Number: n/a**

**CHANGE**

**Delete: Remove the phrase “As required by the Endangered Species Act” from the first clause in decisions SSS-2, SSS-3, SSS-4, SSS-5, SSS-6, SSS-7, SSS-8, SSS-9, SSS-10, SSS-11, SSS-12, SSS-13, SSS-14, SSS-15, SSS-16, SSS-17, SSS-18, SSS-19.**

**Delete “see Standard Terms and Conditions (Lease Notices) which are Required to protect Special Status Species and to Comply with the Endangered Species Act, Appendix A” on p. 121 in SSS-22.**

**Delete “see Standard Terms and Conditions (Lease Notices) which are Required to protect Special Status Species and to Comply with the Endangered Species Act, Appendix A” on p. 121 in SSS-22.**

**Delete “by applying the standards terms and conditions developed in consultation with the USFWS for oil and gas leasing and other surface-disturbing activities (see Standard Terms and Conditions (Lease Notices) which are required to Protect Special Status Species and to Comply with the Endangered Species Act, Appendix A). These stipulations will preclude” on p. 123 in SSS-29.**

**Delete “by applying the standards terms and conditions developed in consultation with the USFWS for oil and gas leasing and other surface-disturbing activities (see Standard Terms and Conditions (Lease Notices) which are required to Protect Special Status Species and to Comply with the Endangered Species Act, Appendix A) by” on p. 123 in SSS-30.**




**Delete “by applying the standards terms and conditions developed in consultation with the USFWS for oil and gas leasing and other surface-disturbing activities (see Standard Terms and Conditions (Lease Notices) which are required to Protect Special Status Species and to Comply with the Endangered Species Act, Appendix A)” on p. 124 in SSS-32.**

**Insert: "precluding" on p. 123 in SSS-29: "Protect golden eagle nest sites and habitat (12,902 acres) by precluding surface-disturbing activities..."**

**REASON(s)**

The decisions listed above include species other than those protected by the Endangered Species Act. Therefore, the statement "to comply with the Endangered Species Act" is not accurate. In addition, the bald eagle has been delisted.

**SIGNATURES**

<b>Program Lead</b>		<b>Date:</b> 7/8/09
<b>Environmental Coordinator</b>		<b>Date:</b> 7/8/09
<b>Manager</b>		<b>Date:</b> 7/8/09

Copy sent to USO Planning: _____	Date: _____	Signature: _____
----------------------------------	-------------	------------------

**LUP AMENDMENT/MAINTENANCE SHEET**

**Office: Moab Field Office**

**Plan Name: Moab ROD/Approved RMP**

**Maintenance Change No. : 30**

**Program: Recreation**

**LOCATION OF CHANGE**

**Decision Number: REC-36**

**Page Number: 85**

**Column Number: n/a**

**Line Number: n/a**

**CHANGE**

**Delete: "Manage the area as open to mineral leasing with controlled surface occupancy except for developed recreation sites, which will be managed as open to leasing with no surface occupancy."**

**Insert: "Manage the majority of the area as open to leasing with a controlled surface use or timing limitation stipulation for oil and gas leasing and other surface disturbing activities. Developed recreation sites will be managed with a no surface occupancy stipulation for oil and gas leasing and other surface disturbing activities."**

**REASON(s)**

The deleted statement does not fully represent the management actions developed for the Canyon Rims Recreation Area. The statement to be inserted represents the leasing stipulations developed for the Canyon Rims Recreation Area.

**SIGNATURES**

<b>Program Lead</b>	<i>Kathleen C Stevens</i>	<b>Date: 7-8-09</b>
<b>Environmental Coordinator</b>	<i>Brent Arthur</i>	<b>Date: 7/8/09</b>
<b>Manager</b>	<i>[Signature]</i>	<b>Date: 7/8/09</b>

Copy sent to USO Planning: _____	Date: _____	Signature: _____
----------------------------------	-------------	------------------

**LUP AMENDMENT/MAINTENANCE SHEET**

**Office:** Moab Field Office

**Plan Name:** Moab Field Office Record of Decision and Approved Resource Management Plan

**Maintenance Change Number:** 31

**Program:** All Programs that have stipulations included in Appendix A

**LOCATION OF CHANGE**

**Page Number:** Moab ROD/Approved RMP Appendix A, pages A-5 through A-34

**CHANGE**

**Insert:** See attached revised stipulation list

**REASON(S)**

To correct typographical errors, spelling, and spacing problems throughout the stipulations appendix of the ROD/Approved RMP. Also to reword the language in the stipulations such that they are written in the affirmative and consistent throughout the planning areas with new land use plans in the state of Utah without changing the decisions or the intent of the stipulations.

**SIGNATURES**

<b>Program Lead</b>	<i>Kate Stevens</i>	<b>Date:</b> <i>11/16/09</i>
<b>Environmental Coordinator</b>	<i>Brent Northrup</i>	<b>Date:</b> <i>11/16/09</i>
<b>Manager</b>	<i>[Signature]</i>	<b>Date:</b> <i>11/16/09</i>

Copy sent to USO Planning:	Date: <i>11/16/09</i>	Signature: <i>K Stevens</i>
----------------------------	--------------------------	--------------------------------

**LUP AMENDMENT/MAINTENANCE SHEET**

**Office: Moab Field Office**

**Plan Name: Moab ROD/Approved RMP**

**Maintenance Change No. : 32**

**Program: Recreation**

**LOCATION OF CHANGE**

**Decision Number: #1) REC-36  
#2) REC-37 and REC-39  
#3) REC-43**

**Page Number: #1) page 86; #2) pages 86 and 89; #3) page 96**

**Column Number: N/A**

**Line Number: #1) line 6; #2) line 15 and line 20; #3) line 4**

**CHANGE**

**Delete: #2) delete 584 acres from the Colorado Riverway SRMA.**

**Insert: #1 add 9 acres to the Hatch Wash Hiking and Backpacking Focus Area (RMZ)  
#2 add 584 acres to the Labyrinth Rims/Gemini Bridges SRMA  
#3 add 33 acres to the Westwater Canyon River Use and Hiking Focus Area (RMZ)**

**See attached maps.**

**REASON(s)**

#1) The Hatch Wash Hiking and Backpacking Focus Area (RMZ) was adjusted due to a mapping error. This adjustment ensures that the RMZ is entirely within the Canyon Rims SRMA.

#2) the Goldbar/Corona Arch Hiking Focus Area (RMZ) was inadvertently split between two SRMAs (Colorado Riverway and Labyrinth Rims/Gemini Bridges SRMAs), with 584 acres assigned to the Colorado Riverway SRMA. This adjustment places the entire Goldbar/Corona Arch Hiking Focus Area within the Labyrinth Rims/Gemini Bridges SRMA.

#3) The Westwater Canyon Hiking and Backpacking Focus Area (RMZ) was intended to follow the boundary of the Two Rivers SRMA. This action corrects the boundary, increasing the RMZ by 33 acres on its western edge.

**SIGNATURES**

<b>Program Lead</b>	<i>Kate Stevens</i>	<b>Date: 4/21/10</b>
<b>Environmental Coordinator</b>	<i>Brent Northrup</i>	<b>Date: 4/21/10</b>
<b>Manager</b>	<i>J. Michael Smith</i>	<b>Date: 04/22/2010</b>