







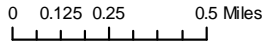


Monitor Merrimac Mountain Bike Trail



Moab Field Office
Bureau of Land Management
December 21, 2011

-  State and Federal Highways
-  B Roads (Maintained)
-  D Roads (Unmaintained)
-  Monitor Merrimac (single track)
-  Monitor Merrimac (portion on road)
-  Bureau of Land Management (BLM)
-  State
-  Private



This product may not meet BLM standards for accuracy and content. Different data sources and input scales may cause some misalignment of data layers. No warranty is made by the Bureau of Land Management for the use of the data for purposes not intended by the BLM.

