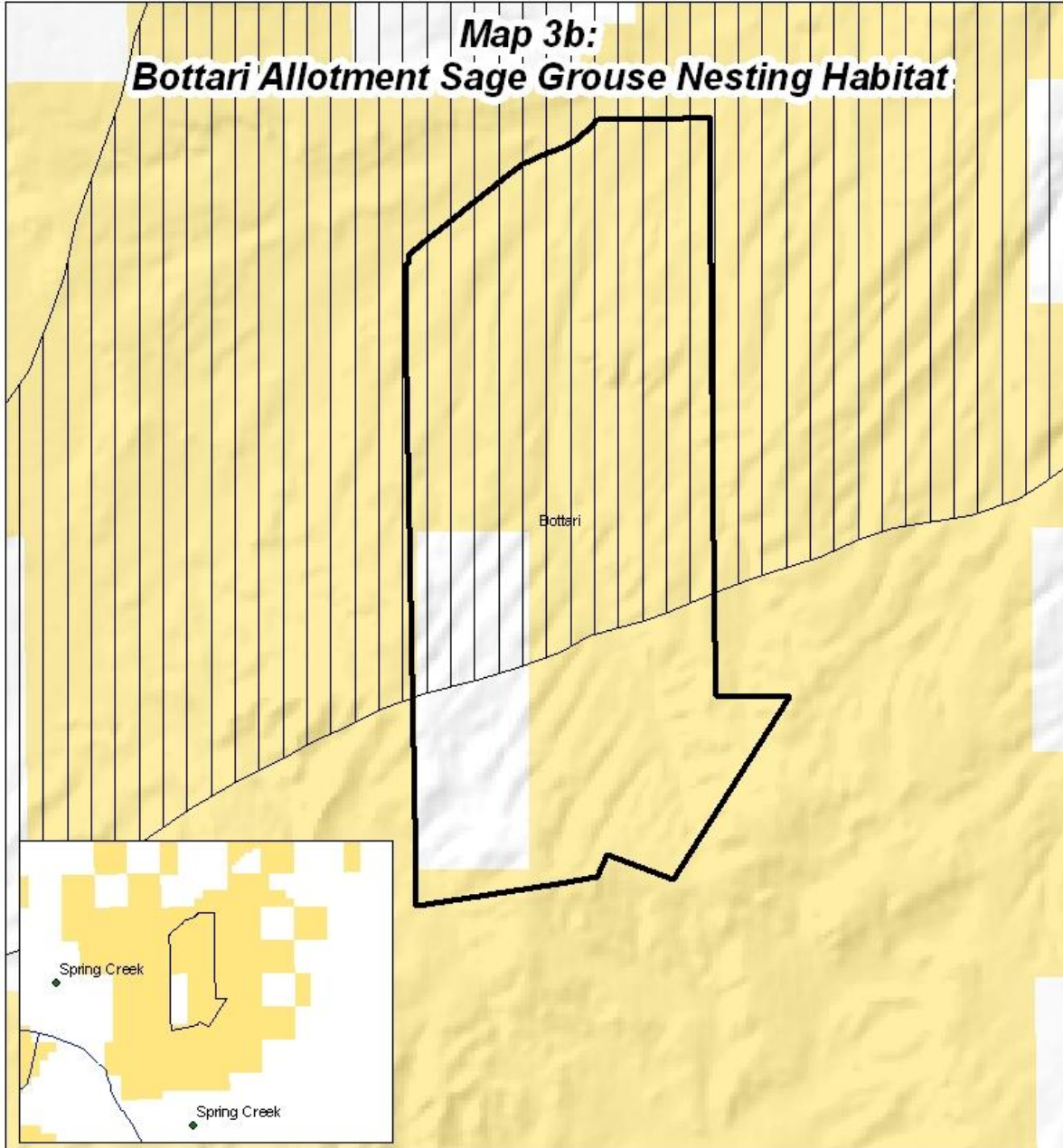


**Map 3b:  
Bottari Allotment Sage Grouse Nesting Habitat**







1 in = 1 miles  
 Miles  
 0 0.81 1.62 4.3 2

Matt Murphy  
 4/28/2009



**Legend**

-  Sage Grouse Nesting Habitat
-  Bottari Allotment
-  Bureau of Land Management
-  Private Land

Data published in:  
 North American Datum 1983 (NAD83)  
 UTM coordinates, Zone 11, meters

"NO WARRANTY IS MADE BY THE BUREAU OF LAND MANAGEMENT AS TO THE ACCURACY, RELIABILITY, OR COMPLETENESS OF THESE DATA FOR INDIVIDUAL USE OR AGGREGATE USE WITH OTHER DATA."