2008 Geothermal Lease Sale Environmental Assessment

Maps

Map 1	General Parcel Location Map
Map 2	Beowawe Parcel – Big Game
Map 3a	Ruby Valley and Butte Valley Parcels – Big Game
Map 3b	Ruby Valley and Butte Valley Parcels – Sage Grouse
Map 4a	Marys River Parcels – Big Game
Map 4b	Marys River Parcels -- Sage Grouse

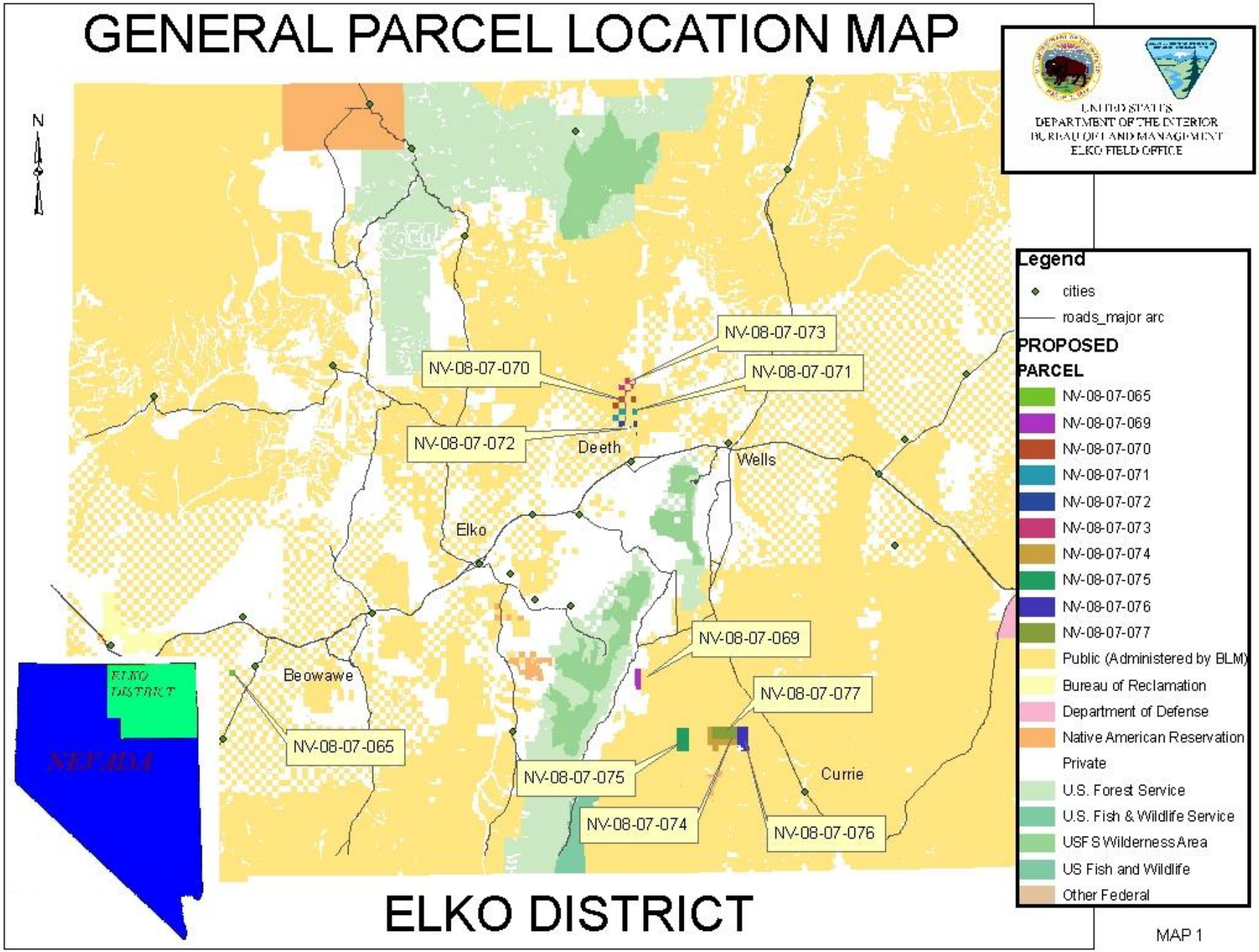
GENERAL PARCEL LOCATION MAP
UNITED STATES
DEPARTMENT OF THE INTERIOR
BUREAU OF LAND MANAGEMENT
ELKO FIELD OFFICE
N
Legend
cities
roads_major arc
PROPOSED PARCEL
NV-08-07-065
NV-08-07-069
NV-08-07-070
NV-08-07-071
NV-08-07-072
NV-08-07-073
NV-08-07-074
NV-08-07-075
NV-08-07-076
NV-08-07-077
Public (Administered by BLM)
Bureau of Reclamation
Department of Defense
Native American Reservation
Private
U.S. Forest Service
U.S. Fish & Wildlife Service
USFS Wilderness Area
US Fish and Wildlife
Other Federal
NV-08-07-073
NV-08-07-070
NV-08-07-071
NV-08-07-072
Deeth
Wells
Elko
NV-08-07-069
Beowawe
NV-08-07-077
NV-08-07-065
NV-08-07-075
Currie
NV-08-07-074
NV-08-07-076
ELKO DISTRICT
NEVADA
ELKO DISTRICT

MAP 1

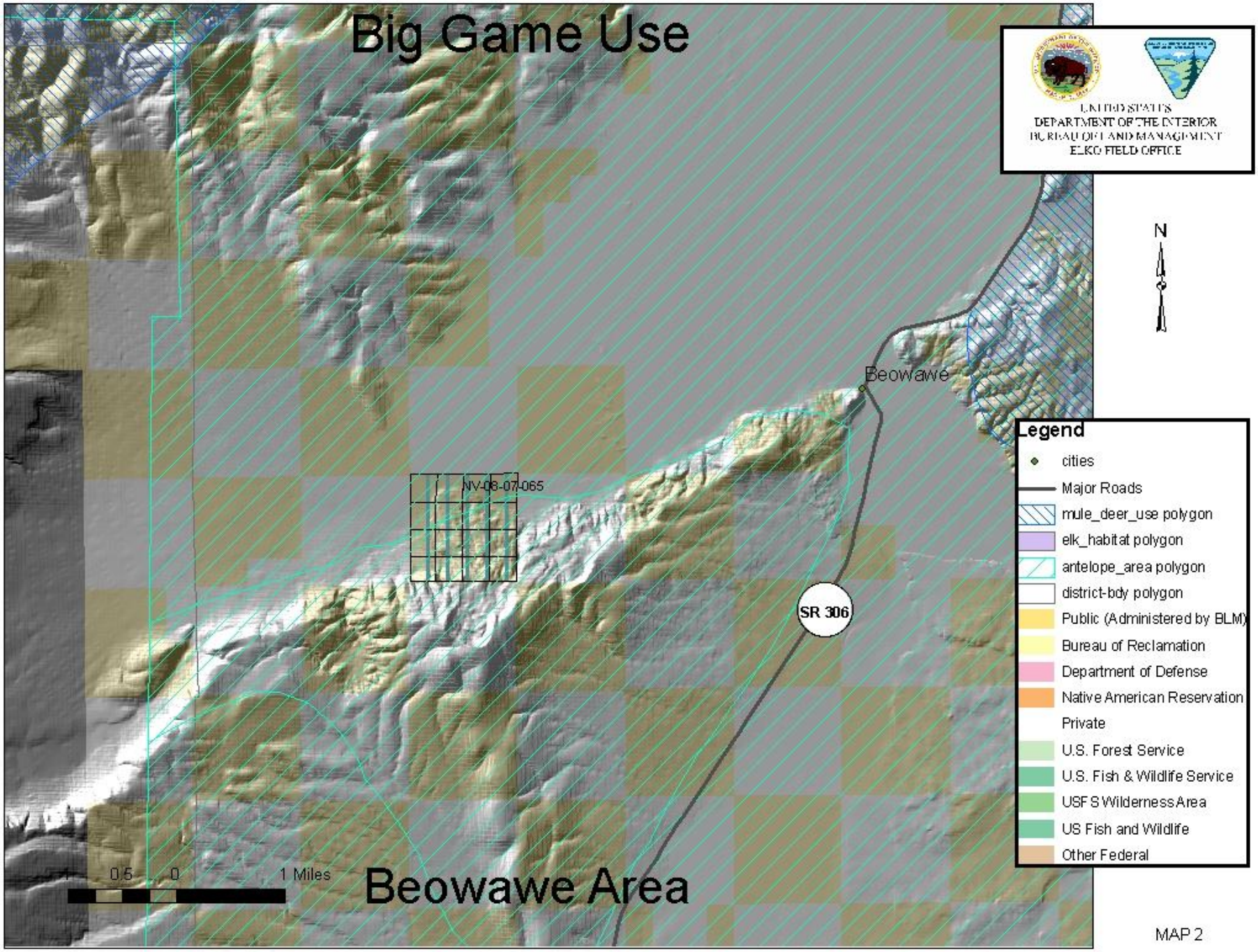
Big Game Use
UNITED STATES
DEPARTMENT OF THE INTERIOR
BUREAU OF LAND MANAGEMENT
ELKO FIELD OFFICE
N
Beowawe
NV-08-07-065
SR 306
Legend
cities
Major Roads
mule_deer_use polygon
elk_habitat polygon
antelope_area polygon
district-bdy polygon
Public (Administered by BLM)
Bureau of Reclamation
Department of Defense
Native American Reservation
Private
U.S. Forest Service
U.S. Fish & Wildlife Service
USFS Wilderness Area
US Fish and Wildlife
Other Federal
0.5 0 1 Miles
Beowawe Area

MAP 2

Big Game Use

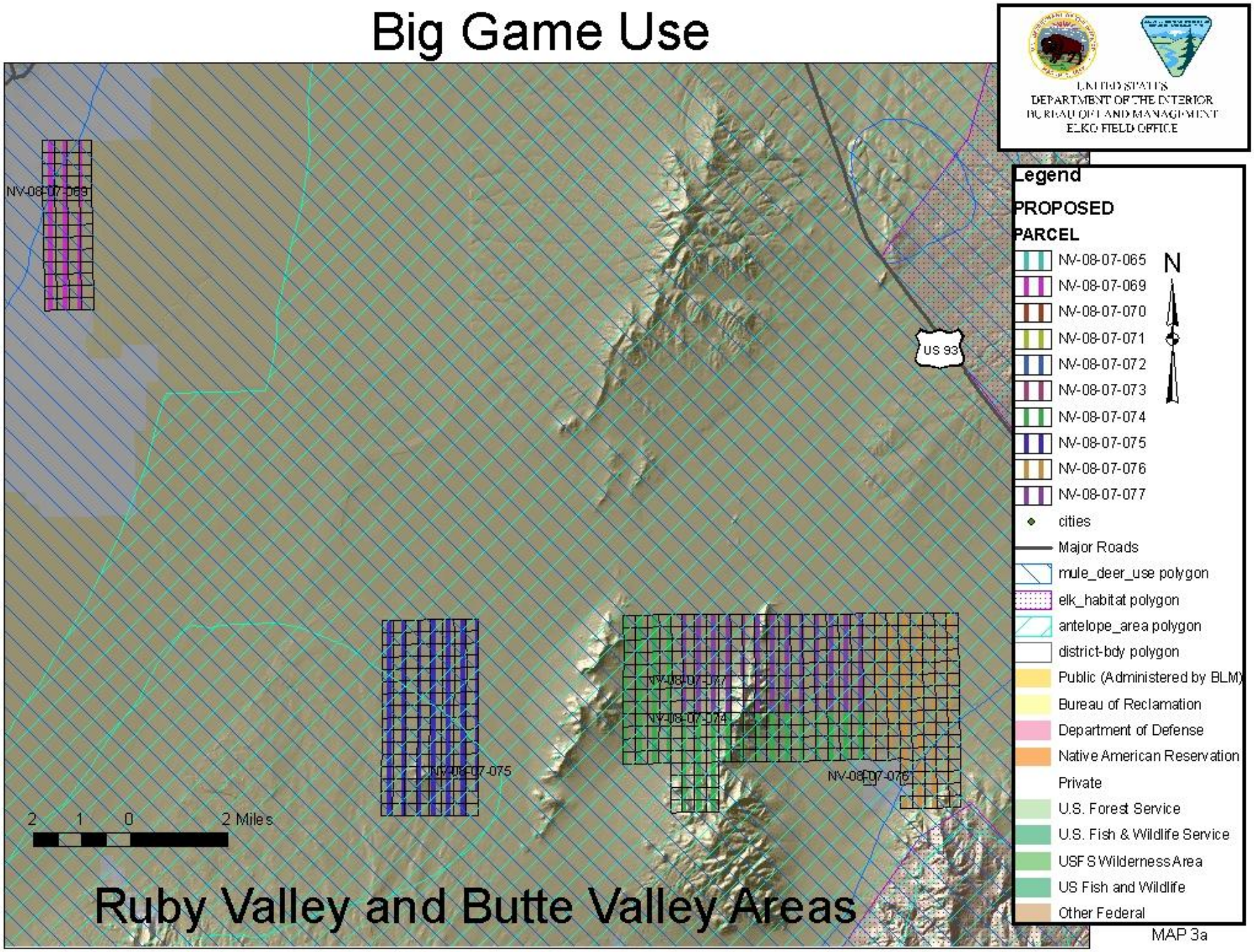

MAP 3a

Sage Grouse Use

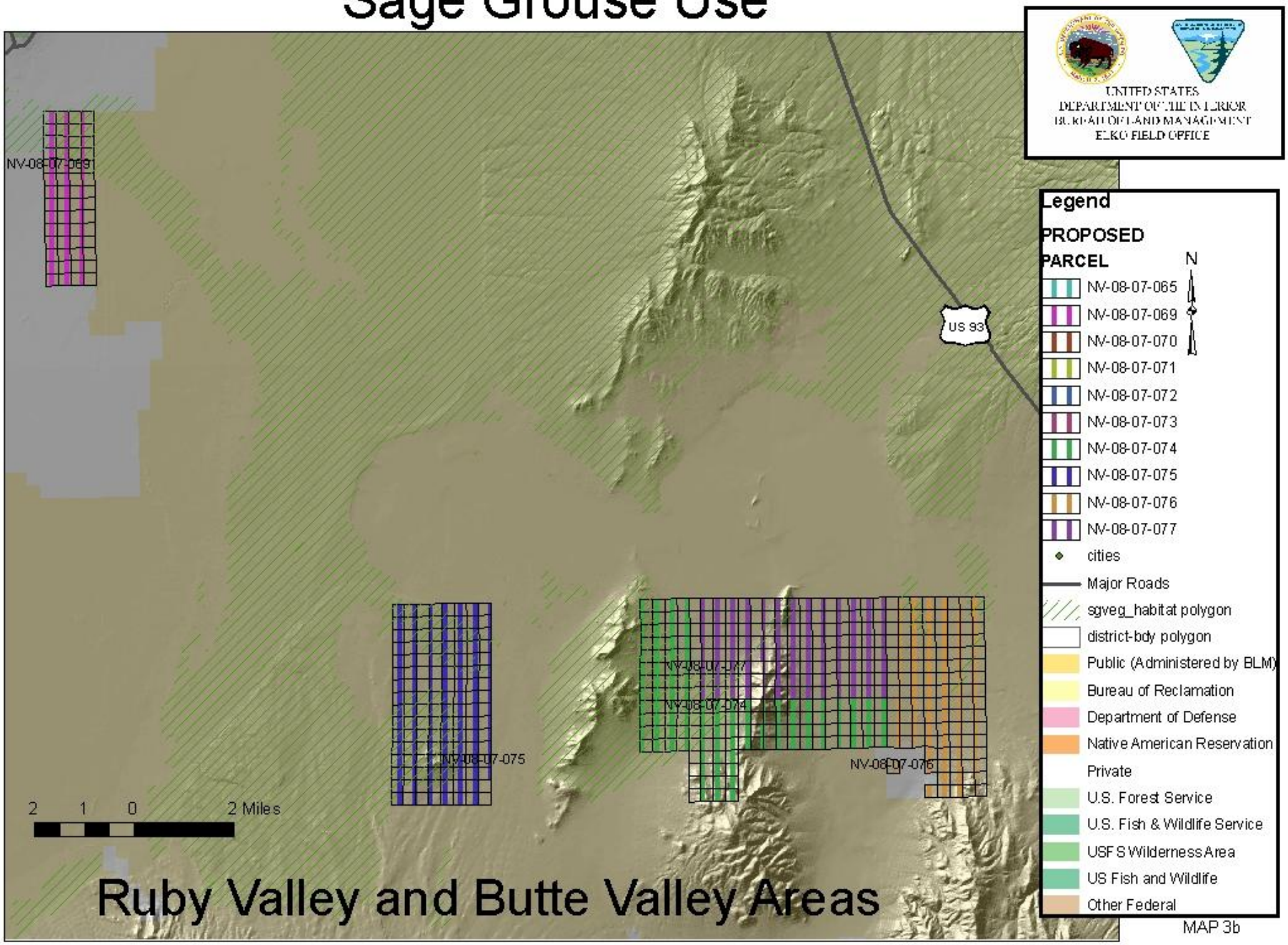

MAP 3b

Sage Grouse Use

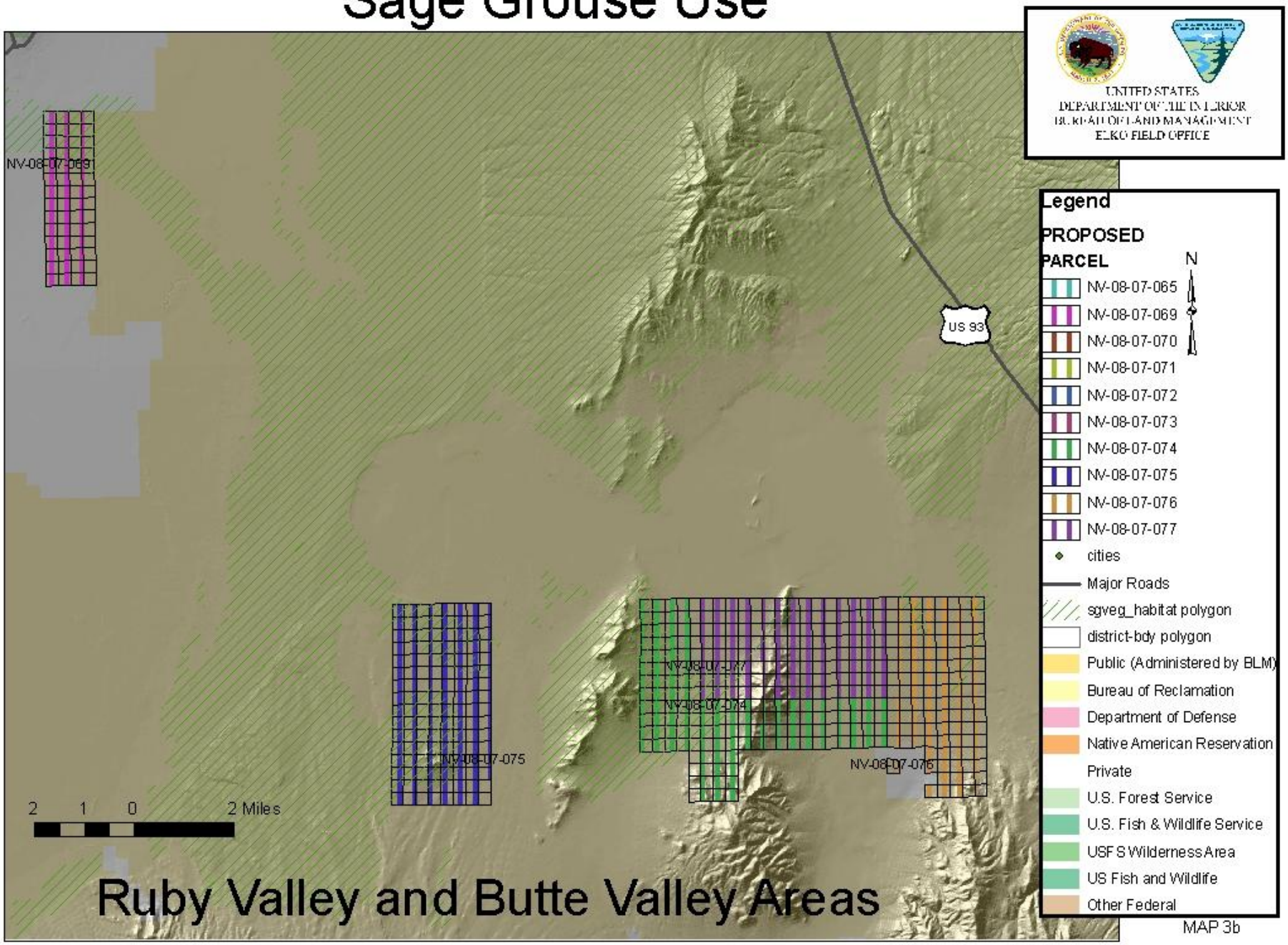

MAP 3b

Big Game Use

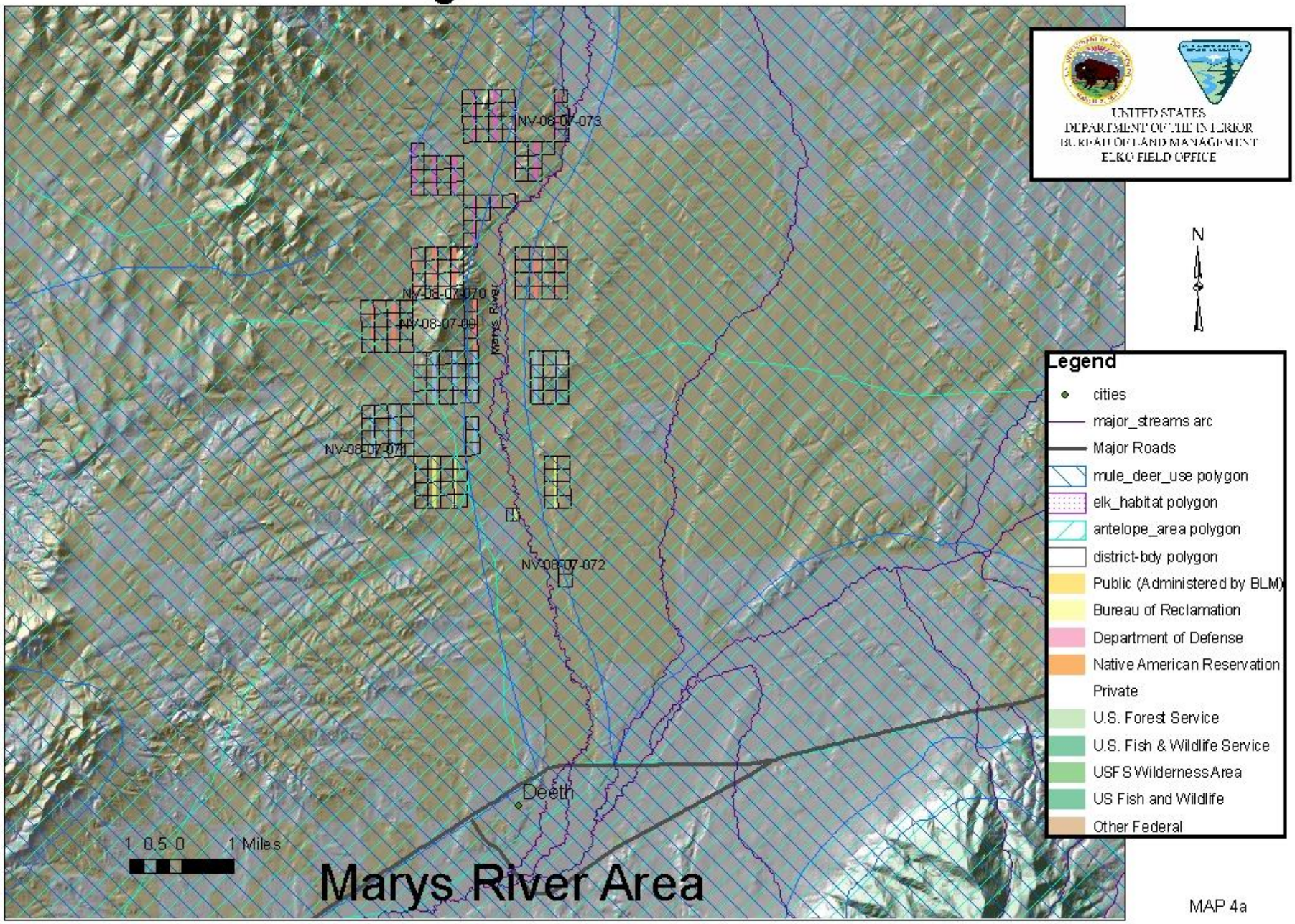

MAP 4a

Sage Grouse Use

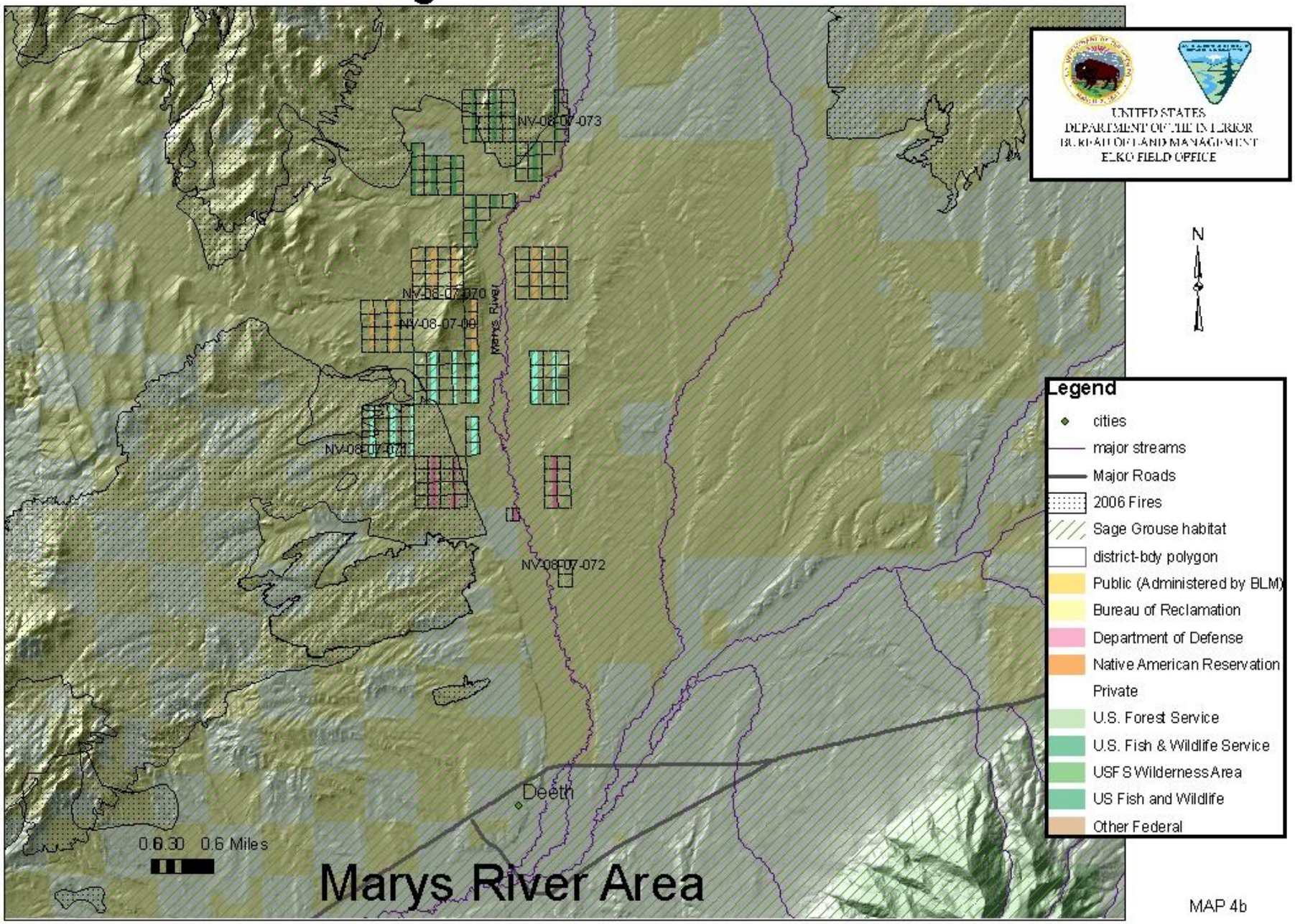

MAP 4b