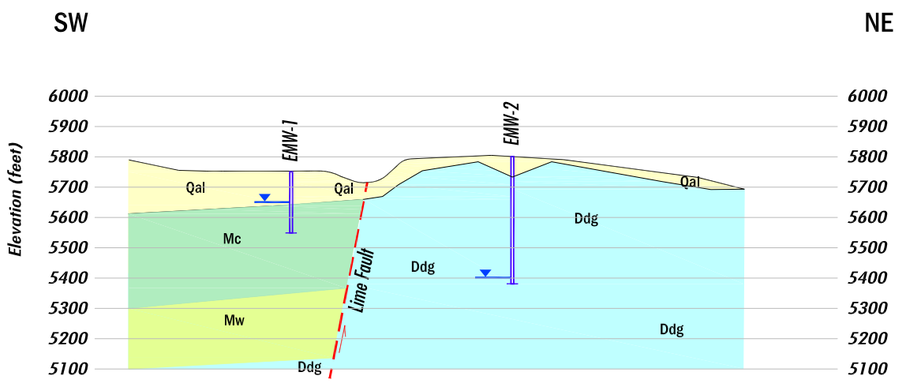

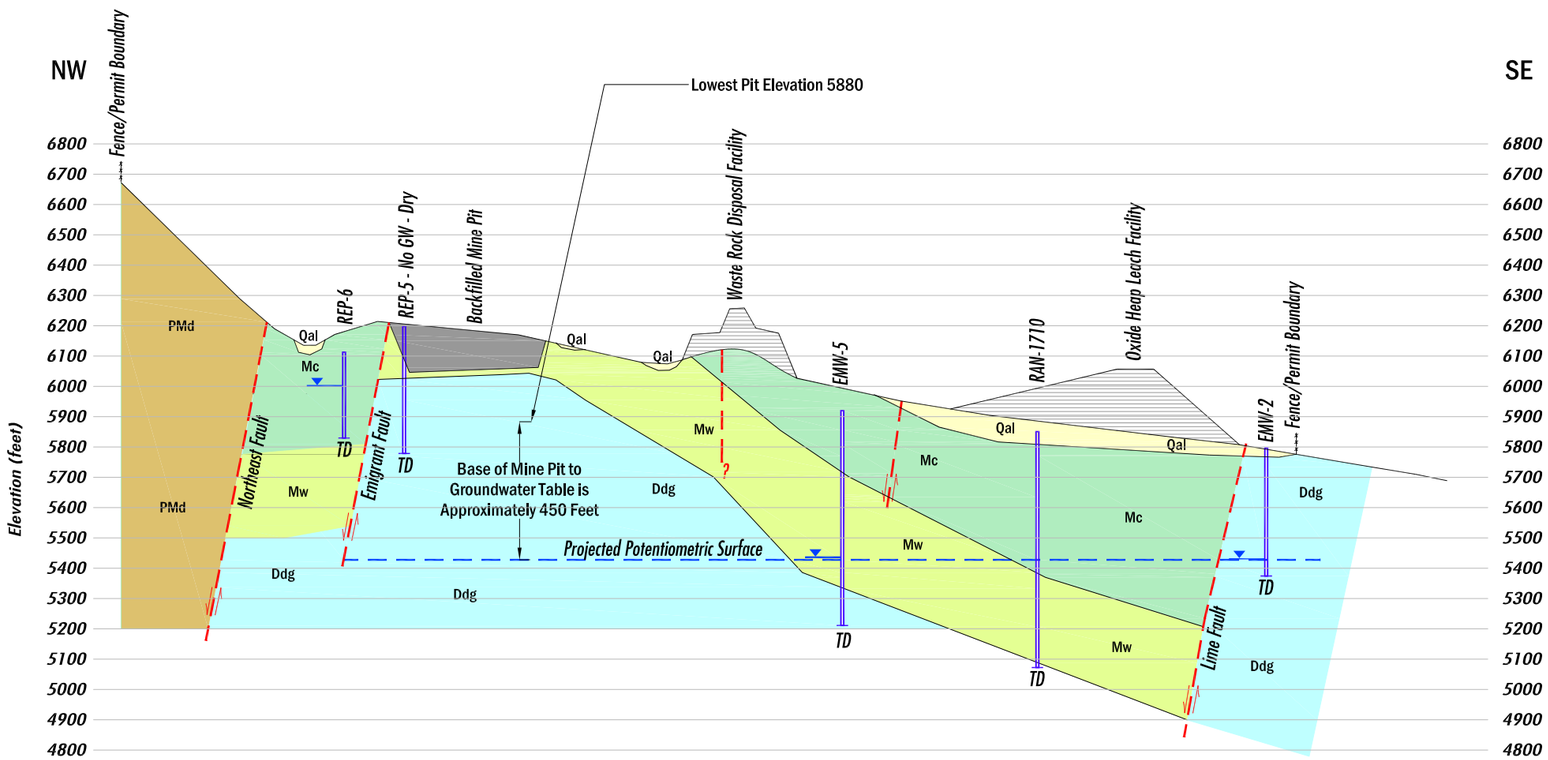

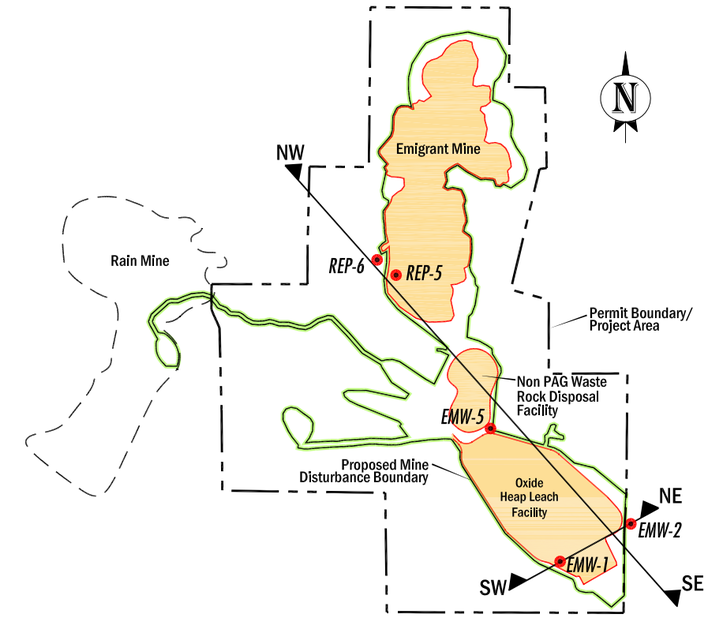

INSET - SHOWING SECTION LOCATIONS

Horizontal
0 Feet 2000
Vertical
0 Feet 500

U.S. Department of the Interior
Bureau of Land Management
Elko District Office
Elko, Nevada

Well Collar
Measured Groundwater (GW) Level in Well
TD Total Depth of Well

Qal Alluvium and Colluvium
PMd Diamond Peak Formation (Tonka Formation.) (Conglomerate and Sandstone)
Mc Chainman (Sandstone)
Mw Webb Formation (Mudstone)
Ddg Devils Gate Formation

Geologic Cross Sections Showing Wells and Depth to Groundwater
Emigrant Project
Elko County, Nevada
FIGURE 3-7

H:\13803_Newmont_Emigrant_Project\5000_GIS\cadpro\Draft_EIS_Figs\Geologic_Cross_Section.dwg