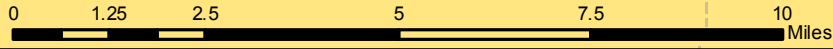
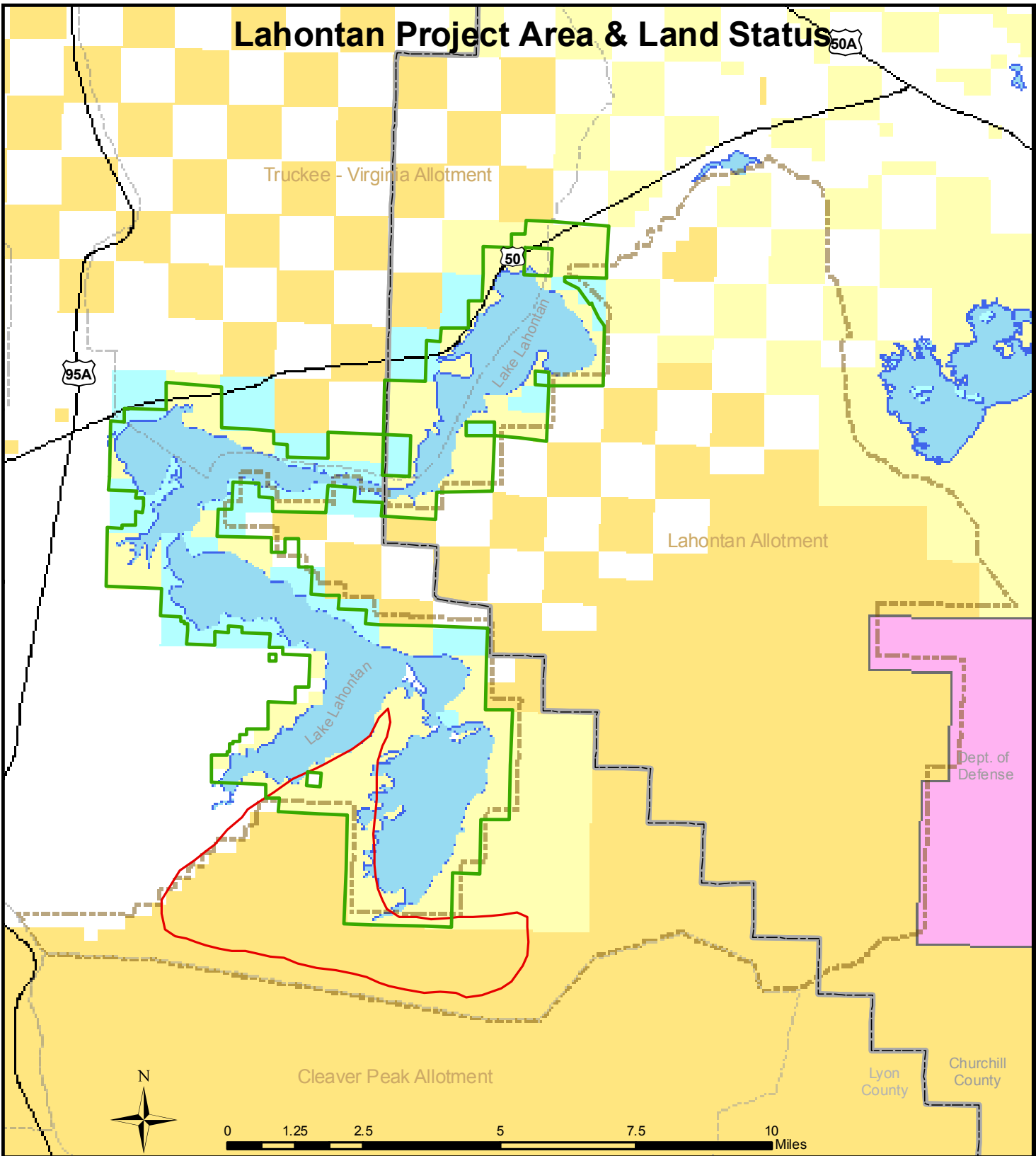


# Lahontan Project Area & Land Status

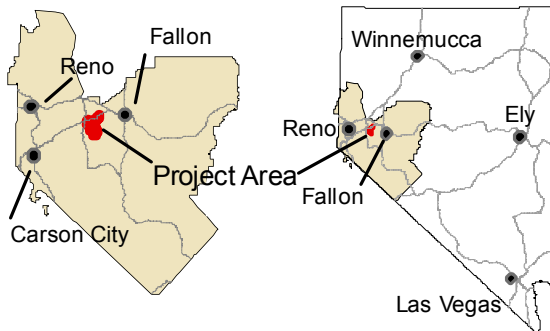


Carson City District Office

### Legend

- Lahontan State Recreation Area
- County Boundary
- Lahontan HMA
- Bureau of Land Management
- Bureau of Reclamation
- Nevada State Land
- Private
- Water
- Lahontan Allotment
- Other Allotments

### Carson City District Location & Project Area Maps



United States Department of the Interior  
 Bureau of Land Management  
 Carson City District Office  
 5665 Morgan Mill Rd.  
 Carson City, NV. 89701  
 (775) 885-6000

No warranty is made by the Bureau of Land Management as to the accuracy, reliability, or completeness of these data for individual use or aggregate use with other data. Original data were compiled from various sources. This information may not meet National Map Accuracy Standards. This product was developed through digital means and may be updated without notification.