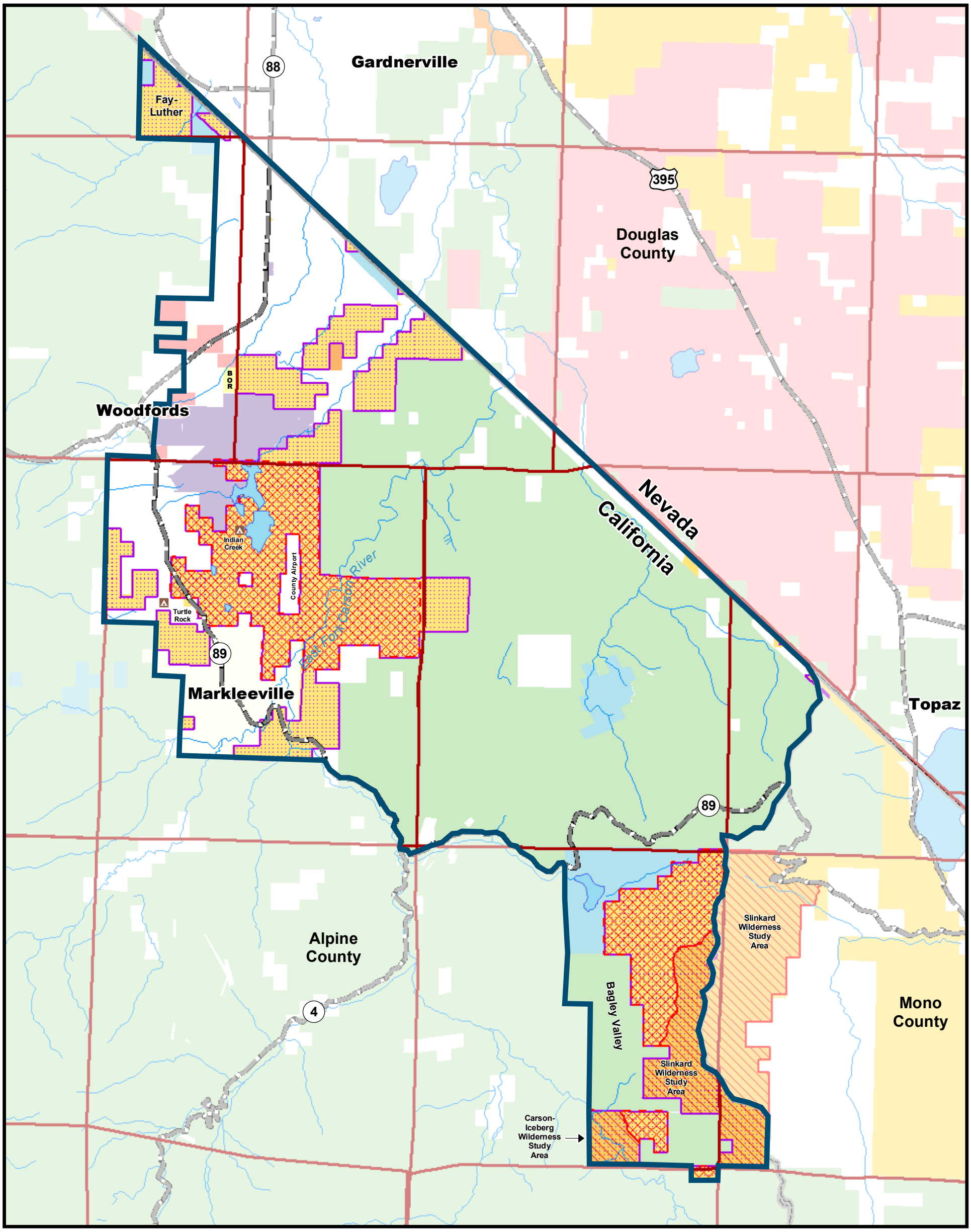

Legend

- Planning Area
- Lake
- River/Stream
- County Line
- Major Hwy
- Land Retention
- WSA - Restricted Motorized Use
- Motorized Use Limited To Existing Roads/Trails

Land Status

- Bureau of Land Management
- Bureau of Land Management Wilderness Study Area
- Bureau of Reclamation/Withdrawal
- Native American Reservation
- Native American Trust Land
- South Tahoe Public Utility District
- State
- Forest Service
- Private

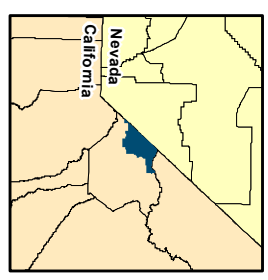

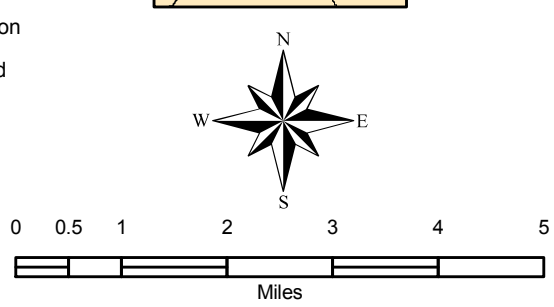

Alpine County RMPA Environmental Assessment 2007

United States Department of the Interior
Bureau of Land Management (BLM)
Carson City Field Office
5665 Morgan Mill Road
Carson City, NV 89701

No warranty is made by the BLM as to the accuracy, reliability or completeness of these data for individual or aggregate use with other data.

Map 2.1 - Alternative A - No Action - Continuation of Current Management

4/17/07