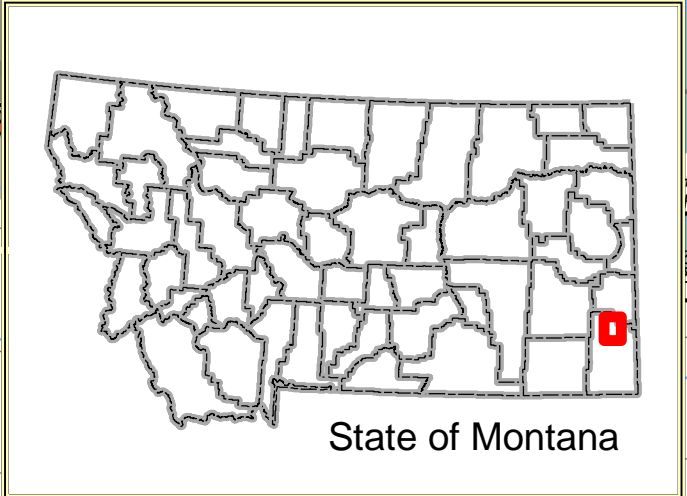
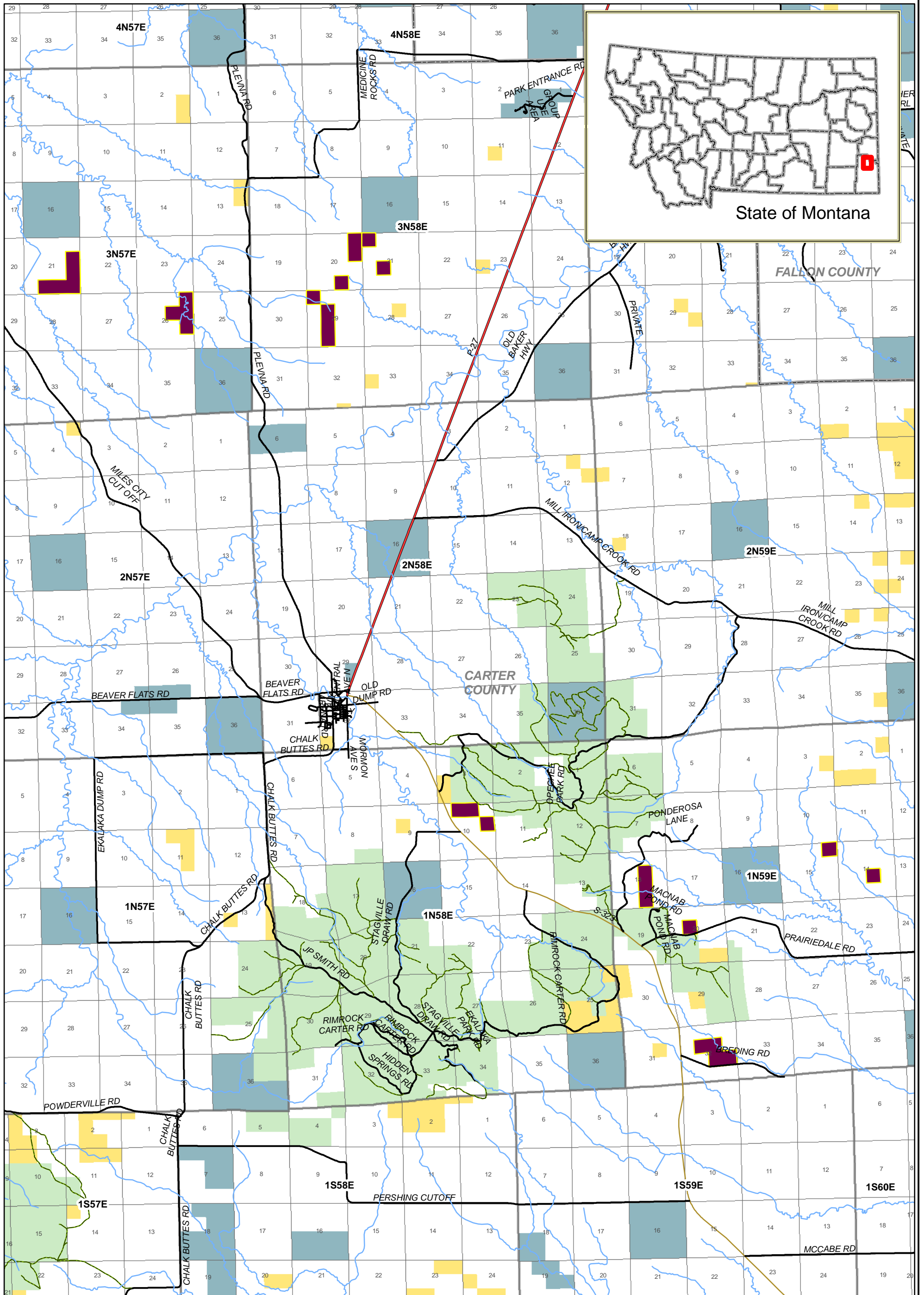





Pumpkin Creek Land Exchange Phase 2 Federal Lands Proposed for Exchange

June 2009



1:100,000
 Projected Coordinate System: NAD 1983 Albers
 Geographic Coordinate System: GCS North American 1983
 Datum: D North American 1983



UNITED STATES DEPARTMENT OF THE INTERIOR
 BUREAU OF LAND MANAGEMENT
 MILES CITY FIELD OFFICE

CAUTION:
 Land ownership data is derived from base
 records data that is 1:250,000 scale base
 map. Therefore, land ownership may not be
 shown for parcels smaller than 80 acres and
 land ownership lines may have plotting errors
 due to source data.

No warranty is made by the Bureau of Land Management
 for the use of the data for purposes not intended by the BLM.