U.S. DEPARTMENT OF THE INTERIOR
Bureau of Land Management

1984 RESOURCE MANAGEMENT PLAN MAP OF

ALLOTMENTS (EAST HALF)

Garnet Resource Area
Butte District
Montana

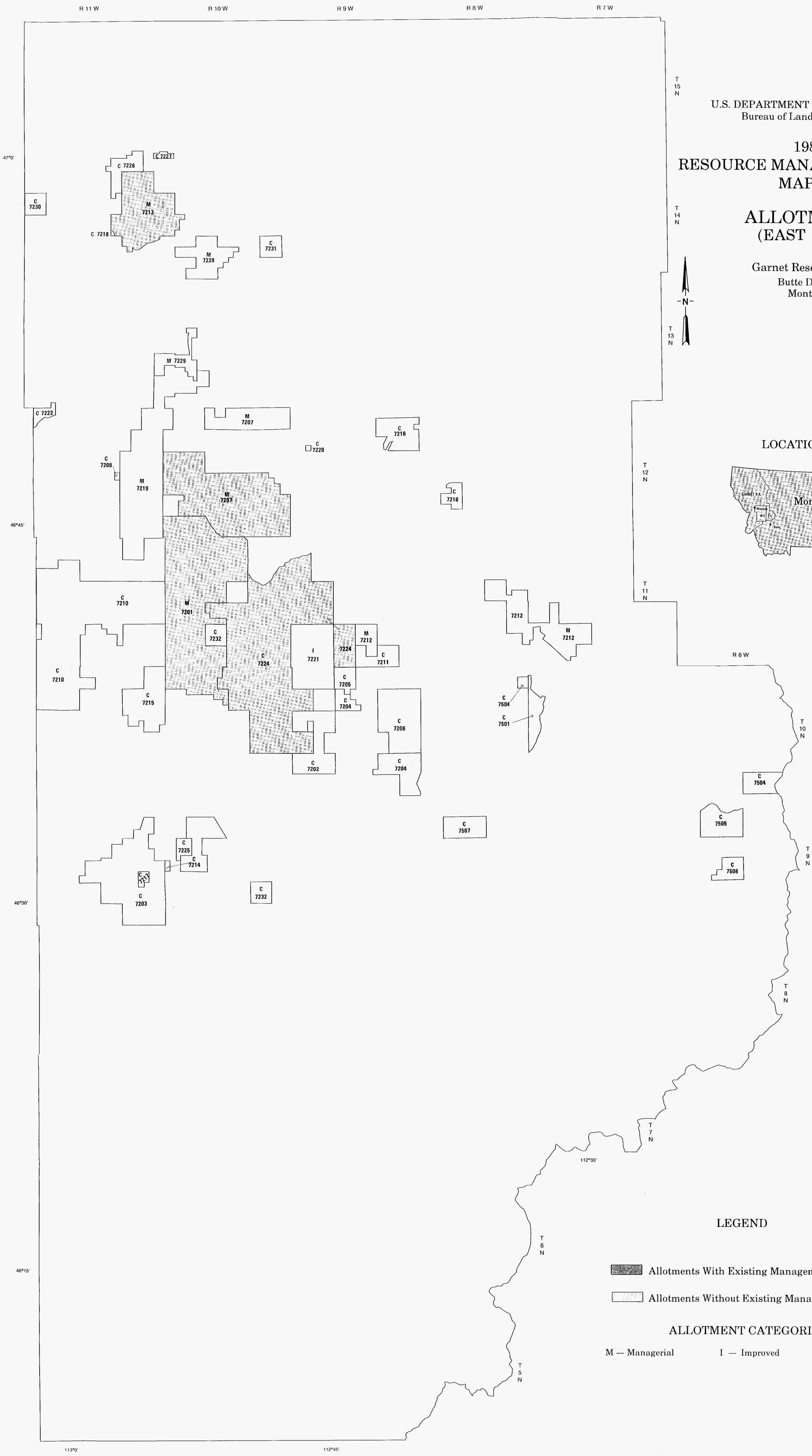

LOCATION MAP

INDEX MAPS

1:100,000

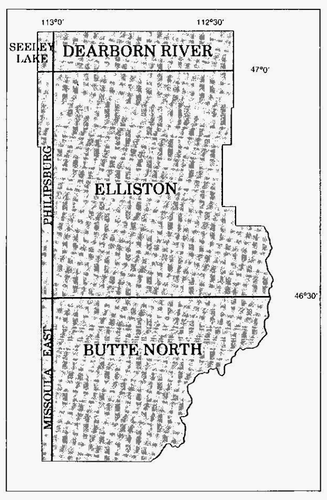

USGS 7½'

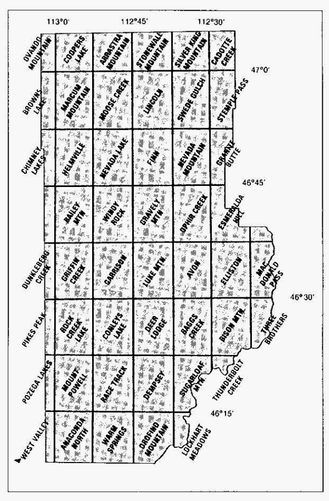

LEGEND

Allotments With Existing Management Plans

Allotments Without Existing Management Plans

ALLOTMENT CATEGORIES

M — Managerial I — Improved C — Custodial

SCALE

1:126,720 ½" = 1 mile

Due to scale of map, parcels of BLM lands containing 10 acres or less may not be shown.

This is a graphic representation only. For detailed information, contact the BLM Resource Area Office in Missoula, Montana.