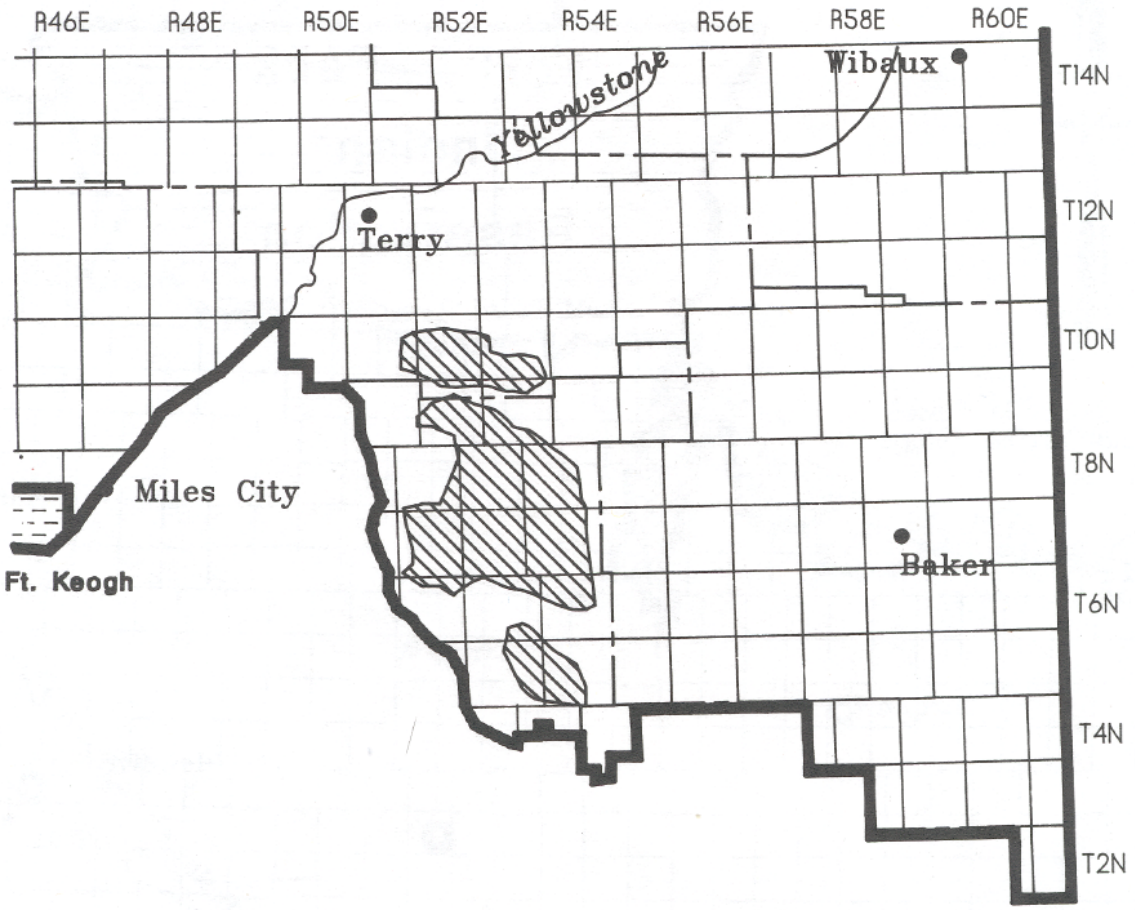
R46E
R48E
R50E
R52E
R54E
R56E
R58E
R60E
T14N
T12N
T10N
T8N
T6N
T4N
T2N
Yellowstone
Wibaux
Terry
Miles City
Ft. Keogh
Baker

MAP 3A

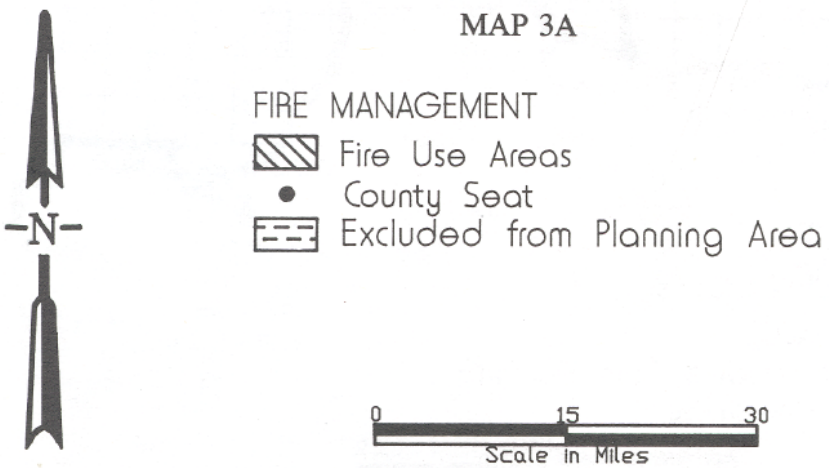
-N-
FIRE MANAGEMENT
Fire Use Areas
County Seat
Excluded from Planning Area
0
15
30
Scale in Miles

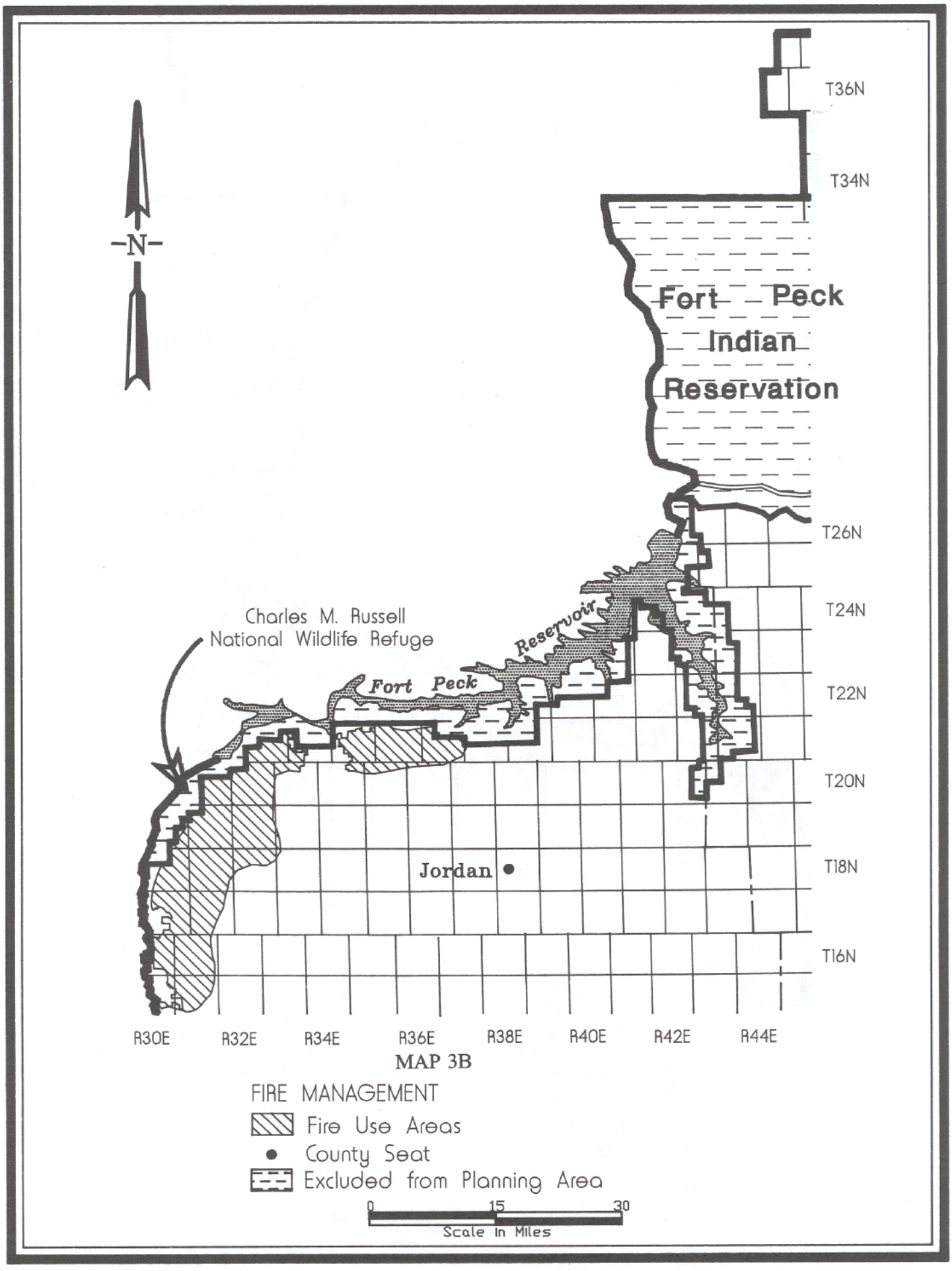
N
T36N
T34N
Fort Peck
Indian
Reservation
T26N
T24N
T22N
T20N
T18N
T16N
Charles M. Russell
National Wildlife Refuge
Fort Peck
Reservoir
Jordan
R30E
R32E
R34E
R36E
R38E
R40E
R42E
R44E
FIRE MANAGEMENT
Fire Use Areas
County Seat
Excluded from Planning Area
0
15
30
Scale in Miles

MAP 3B