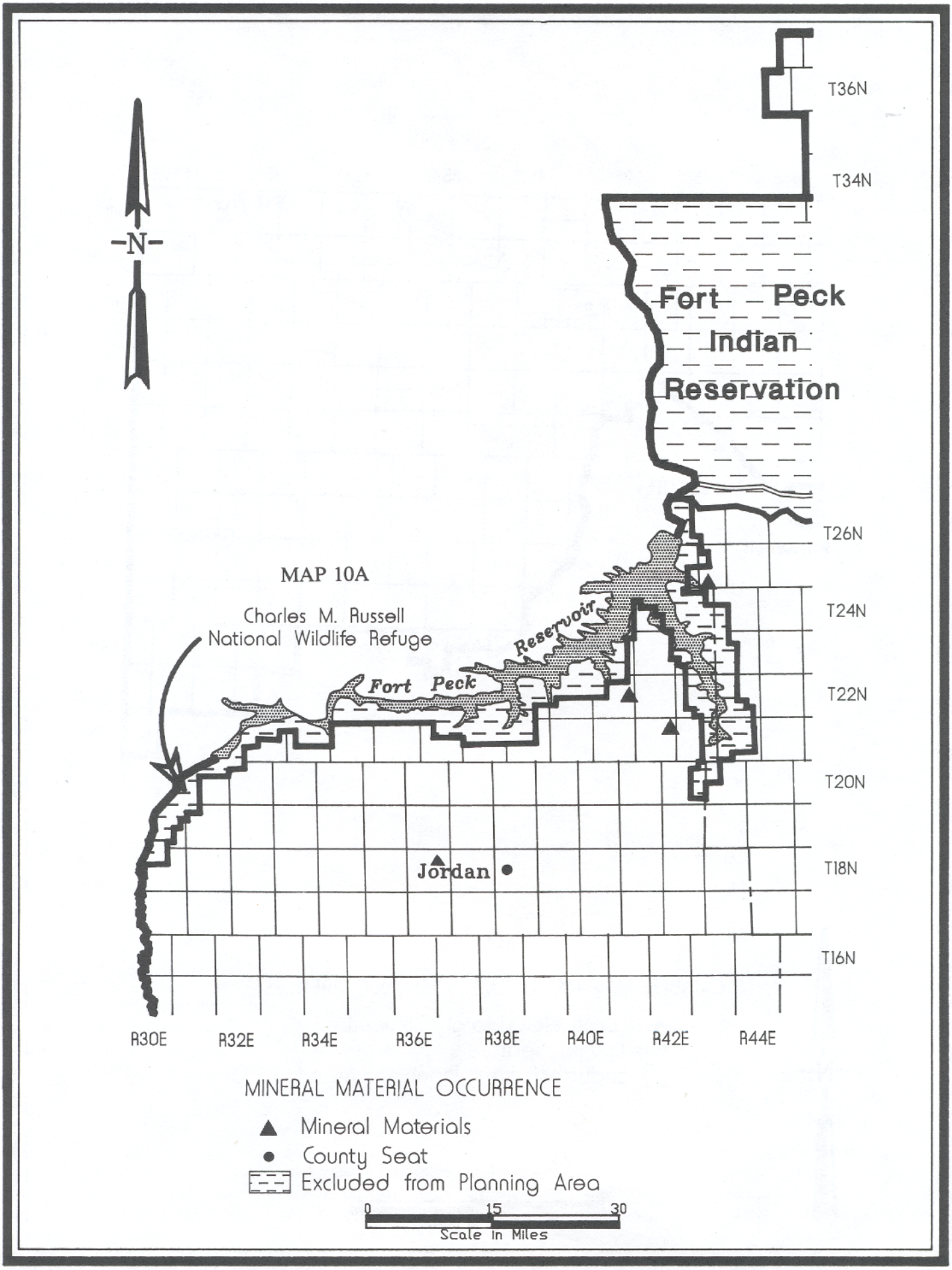
T36N
T34N
N
Fort Peck
Indian
Reservation
T26N
MAP 10A
Charles M. Russell
National Wildlife Refuge
Reservoir
Fort Peck
T24N
T22N
T20N
Jordan
T18N
T16N
R30E
R32E
R34E
R36E
R38E
R40E
R42E
R44E
MINERAL MATERIAL OCCURRENCE
Mineral Materials
County Seat
Excluded from Planning Area
0
15
30
Scale in Miles

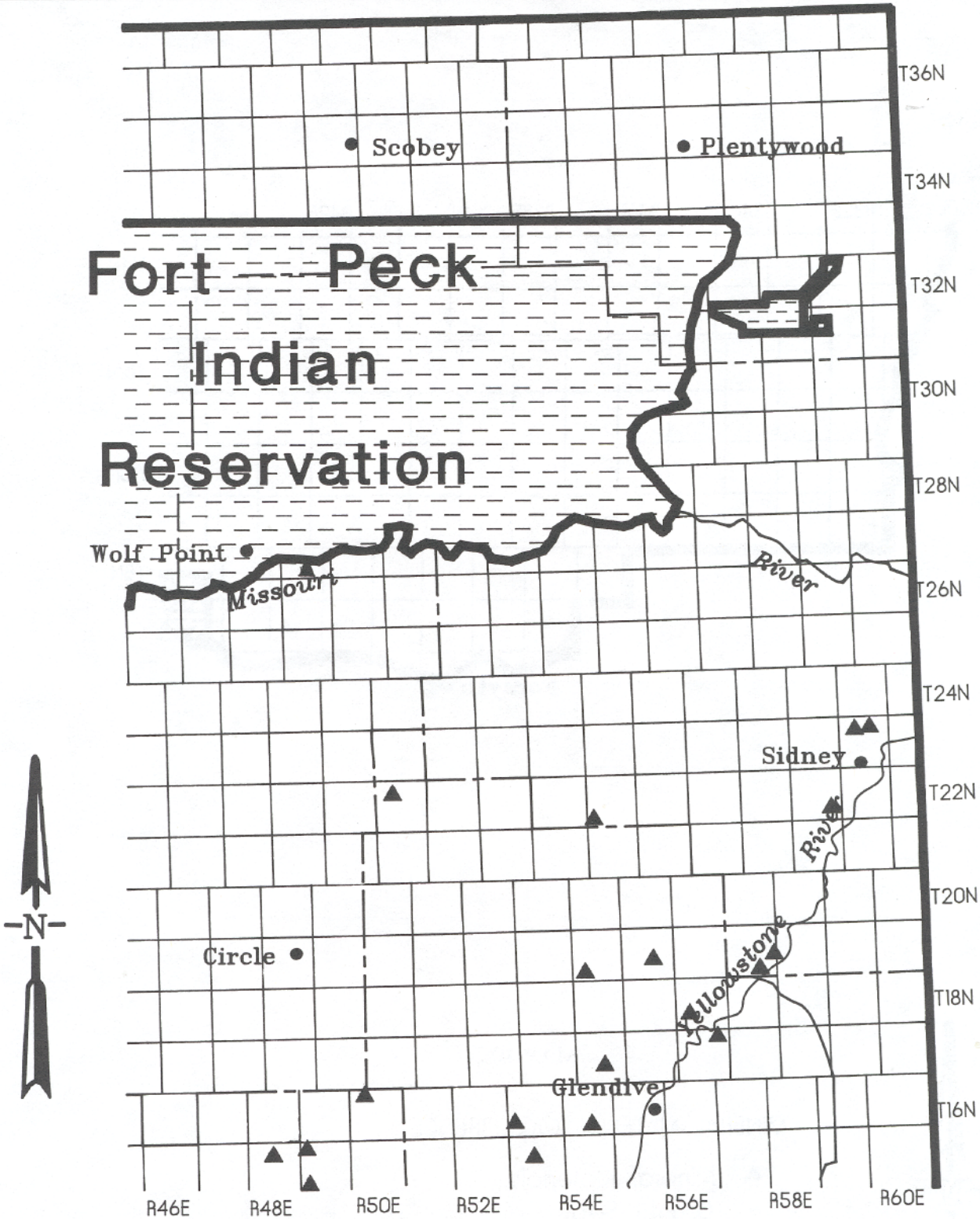

MINERAL MATERIAL OCCURRENCE

▲ Mineral Materials

● County Seat

Excluded from Planning Area

0 15 30

Scale in Miles

MAP 10B

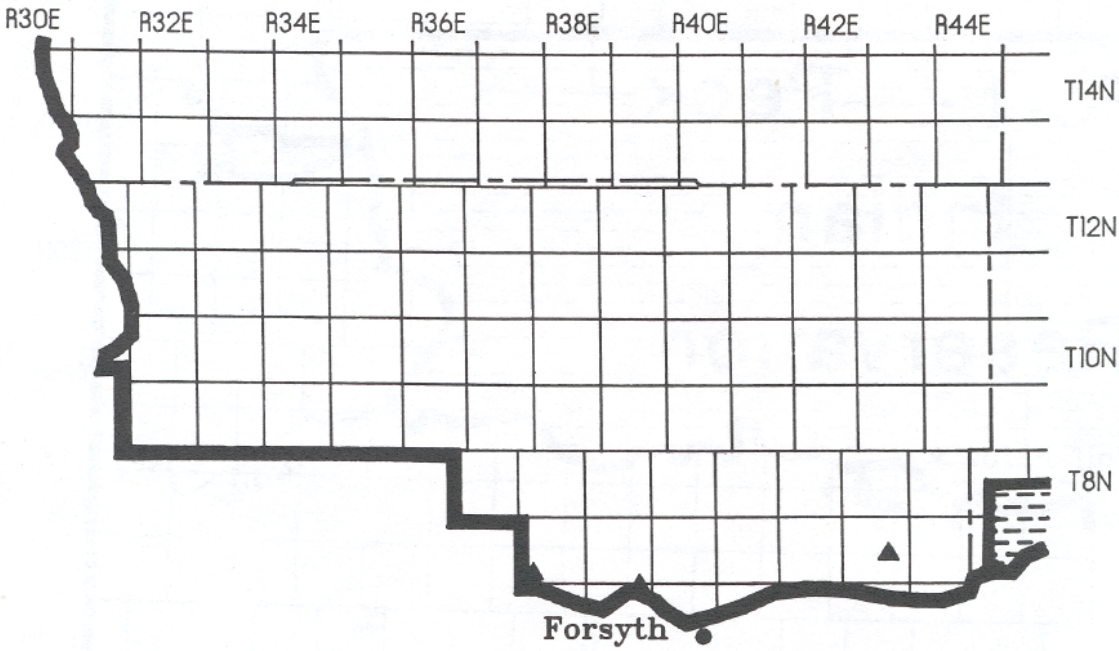

MAP 10C

MINERAL MATERIAL OCCURRENCE

▲ Mineral Materials

● County Seat

Excluded from Planning Area

-N-

0 15 30

Scale in Miles

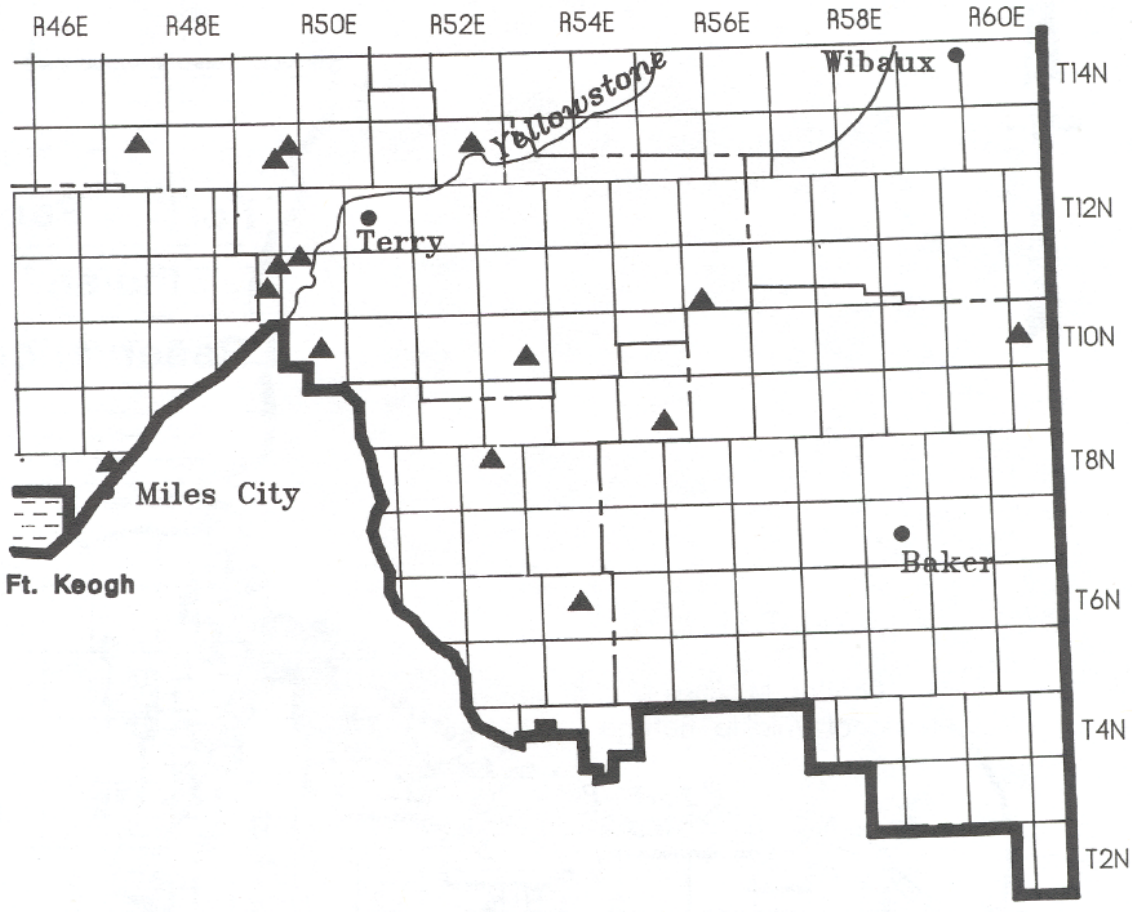
R46E
R48E
R50E
R52E
R54E
R56E
R58E
R60E
T14N
T12N
T10N
T8N
T6N
T4N
T2N
Yellowstone
Wibaux
Terry
Miles City
Ft. Keogh
Baker

MAP 10D

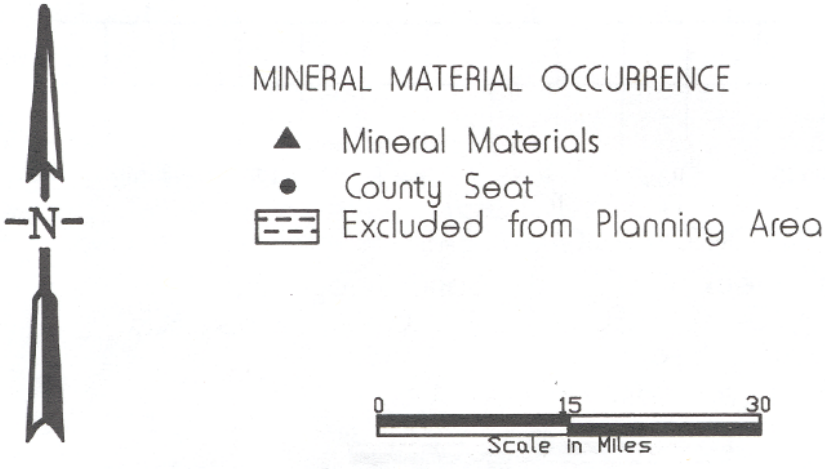
N
MINERAL MATERIAL OCCURRENCE
Mineral Materials
County Seat
Excluded from Planning Area
0
15
30
Scale in Miles