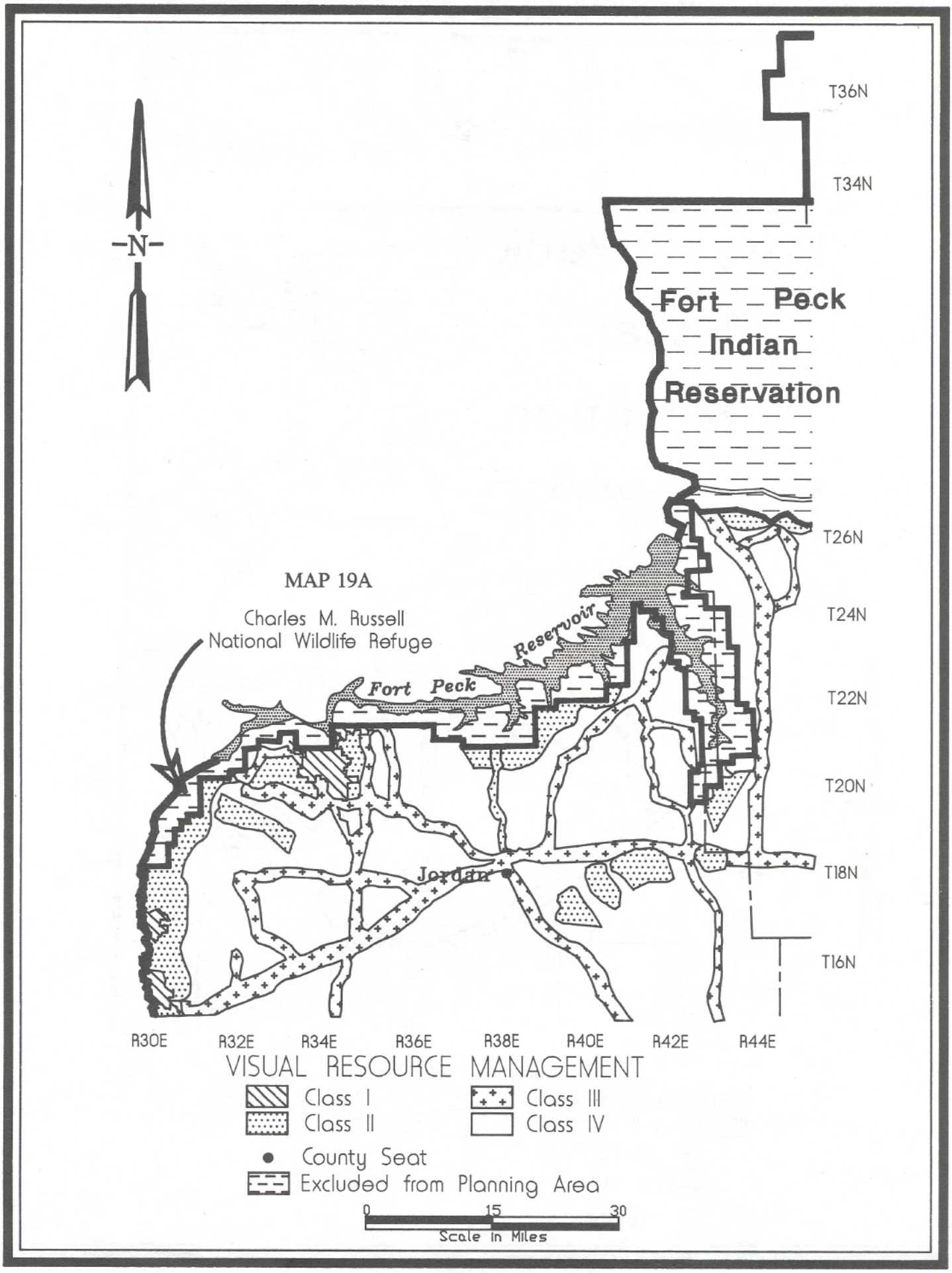
MAP 19A
Charles M. Russell
National Wildlife Refuge
Fort Peck Reservoir
Fort Peck
Indian
Reservation
Jordan
T36N
T34N
T26N
T24N
T22N
T20N
T18N
T16N
R30E
R32E
R34E
R36E
R38E
R40E
R42E
R44E
VISUAL RESOURCE MANAGEMENT
Class I
Class II
Class III
Class IV
County Seat
Excluded from Planning Area
0
15
30
Scale in Miles

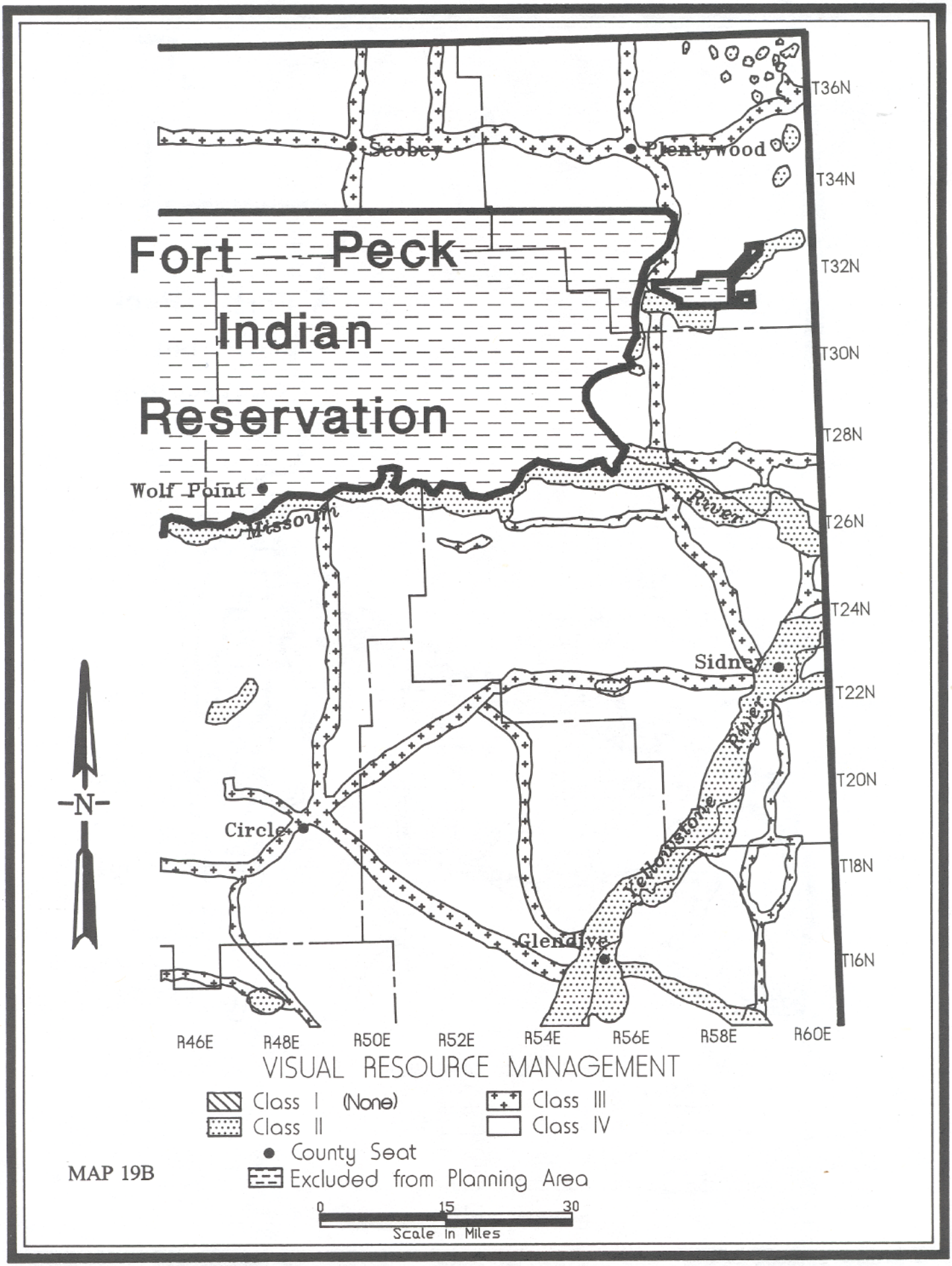
Fort Peck
Indian
Reservation
Scobey
Plentywood
Wolf Point
Missouri
River
Sidney
Yellowstone
River
Circle
Glendive
T36N
T34N
T32N
T30N
T28N
T26N
T24N
T22N
T20N
T18N
T16N
R46E
R48E
R50E
R52E
R54E
R56E
R58E
R60E
N
VISUAL RESOURCE MANAGEMENT
Class I (None)
Class II
Class III
Class IV
County Seat
Excluded from Planning Area
0
15
30
Scale in Miles

MAP 19B

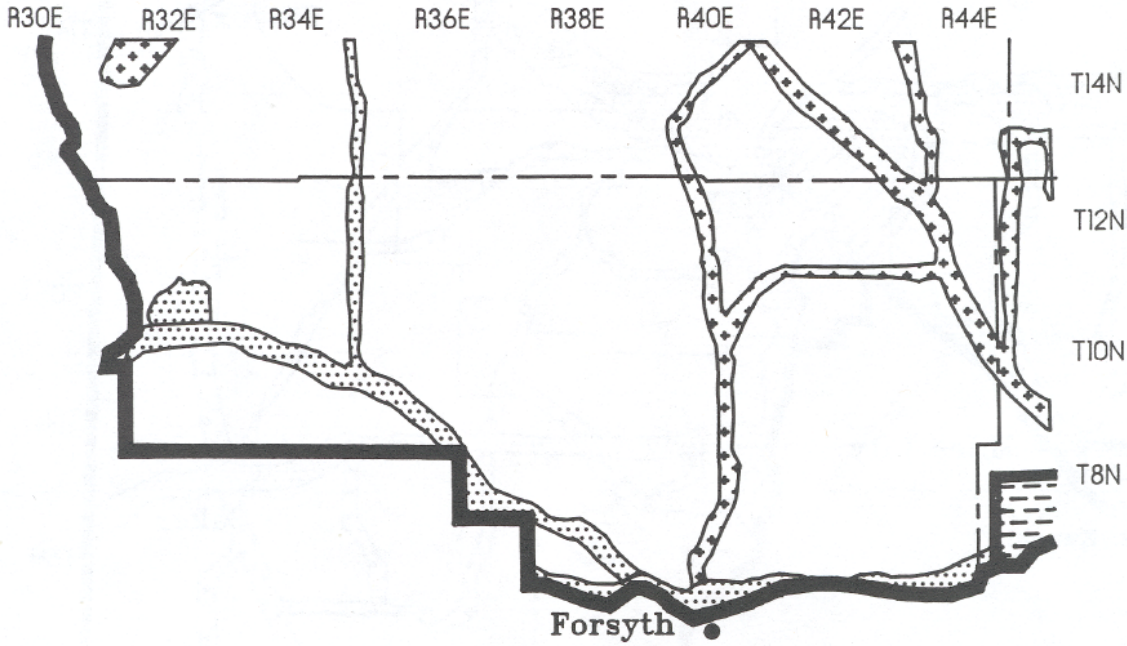
R30E
R32E
R34E
R36E
R38E
R40E
R42E
R44E
T14N
T12N
T10N
T8N
Forsyth

MAP 19C

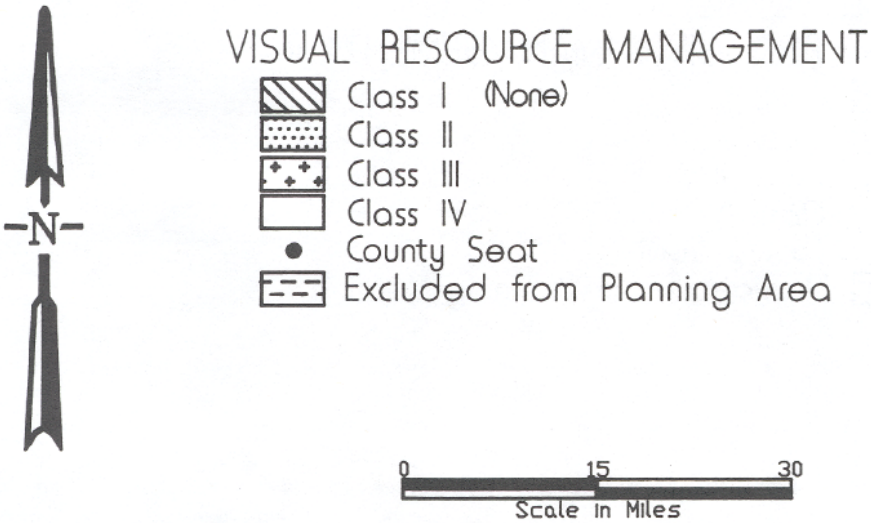
VISUAL RESOURCE MANAGEMENT
Class I (None)
Class II
Class III
Class IV
County Seat
Excluded from Planning Area
N
0
15
30
Scale in Miles

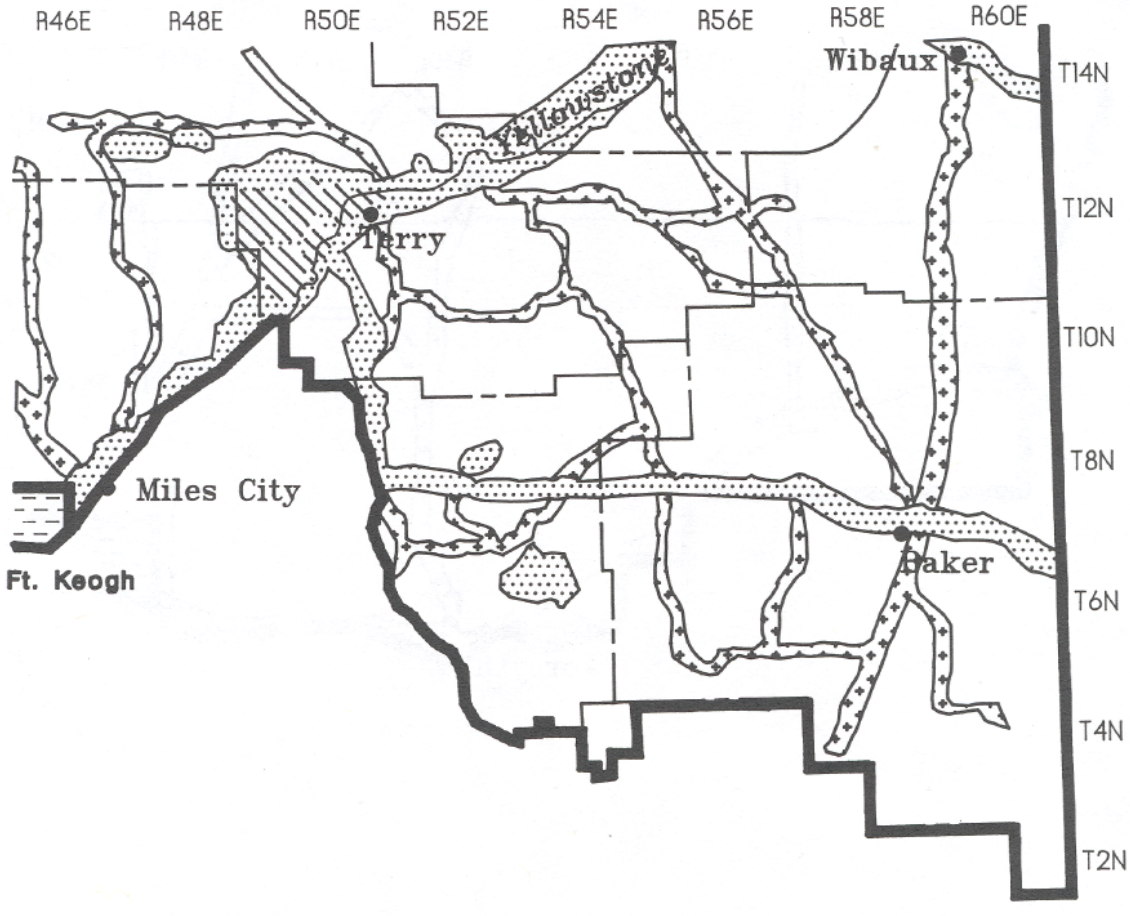
R46E
R48E
R50E
R52E
R54E
R56E
R58E
R60E
T14N
T12N
T10N
T8N
T6N
T4N
T2N
Yellowstone
Wibaux
Terry
Miles City
Ft. Keogh
Baker

MAP 19D

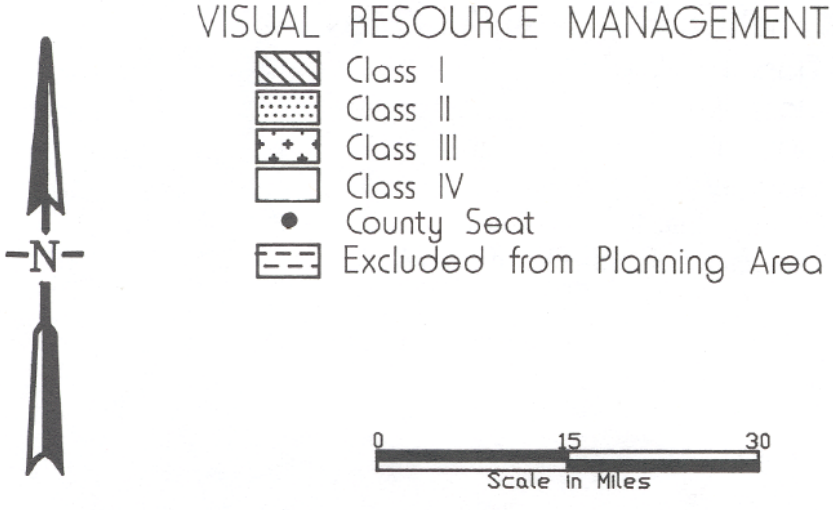
VISUAL RESOURCE MANAGEMENT
Class I
Class II
Class III
Class IV
County Seat
Excluded from Planning Area
N
0
15
30
Scale in Miles