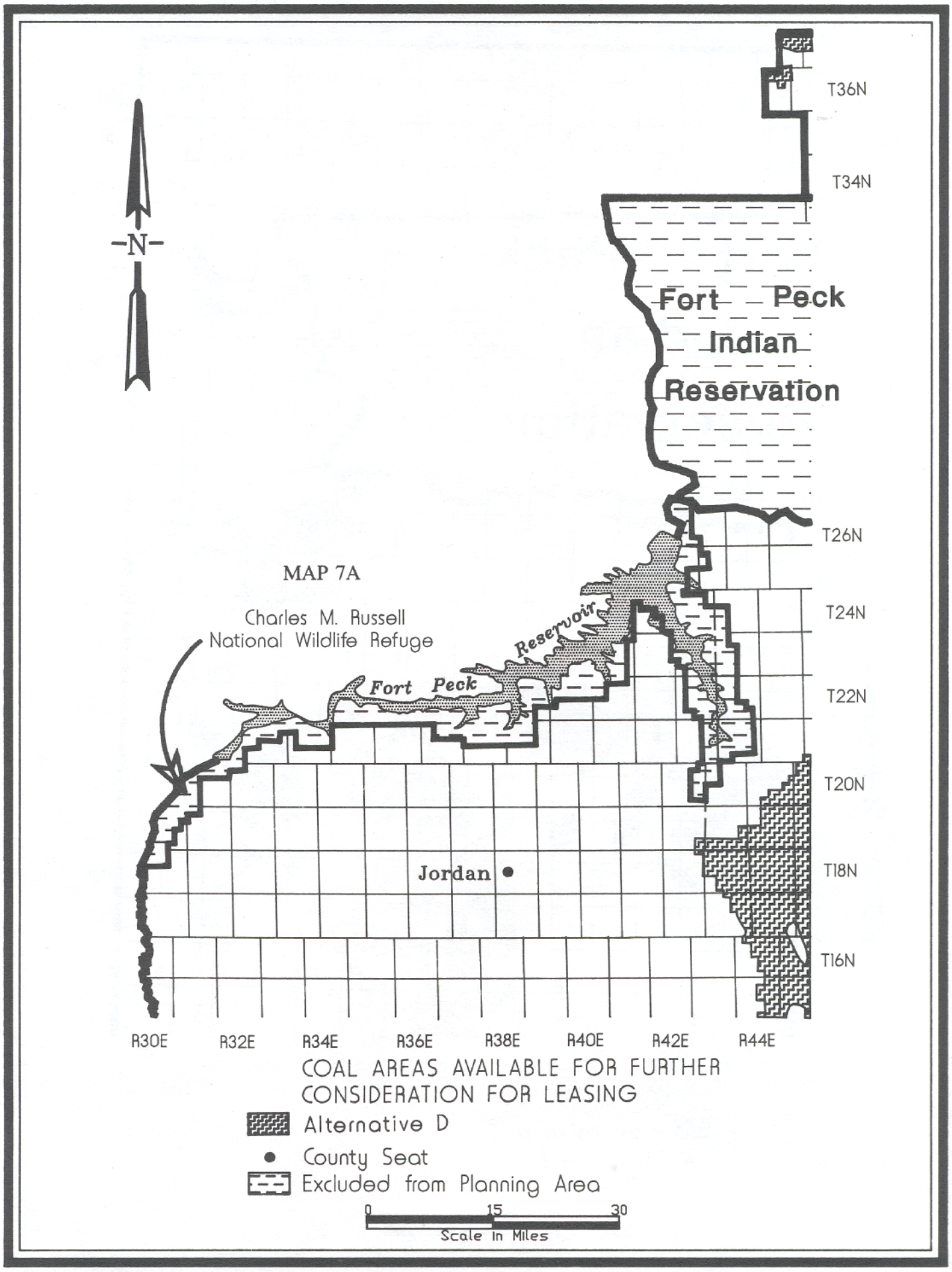
MAP 7A
Charles M. Russell
National Wildlife Refuge
Fort Peck
Reservoir
Fort Peck
Indian
Reservation
Jordan
T36N
T34N
T26N
T24N
T22N
T20N
T18N
T16N
R30E
R32E
R34E
R36E
R38E
R40E
R42E
R44E
N
COAL AREAS AVAILABLE FOR FURTHER
CONSIDERATION FOR LEASING
Alternative D
County Seat
Excluded from Planning Area
0
15
30
Scale In Miles

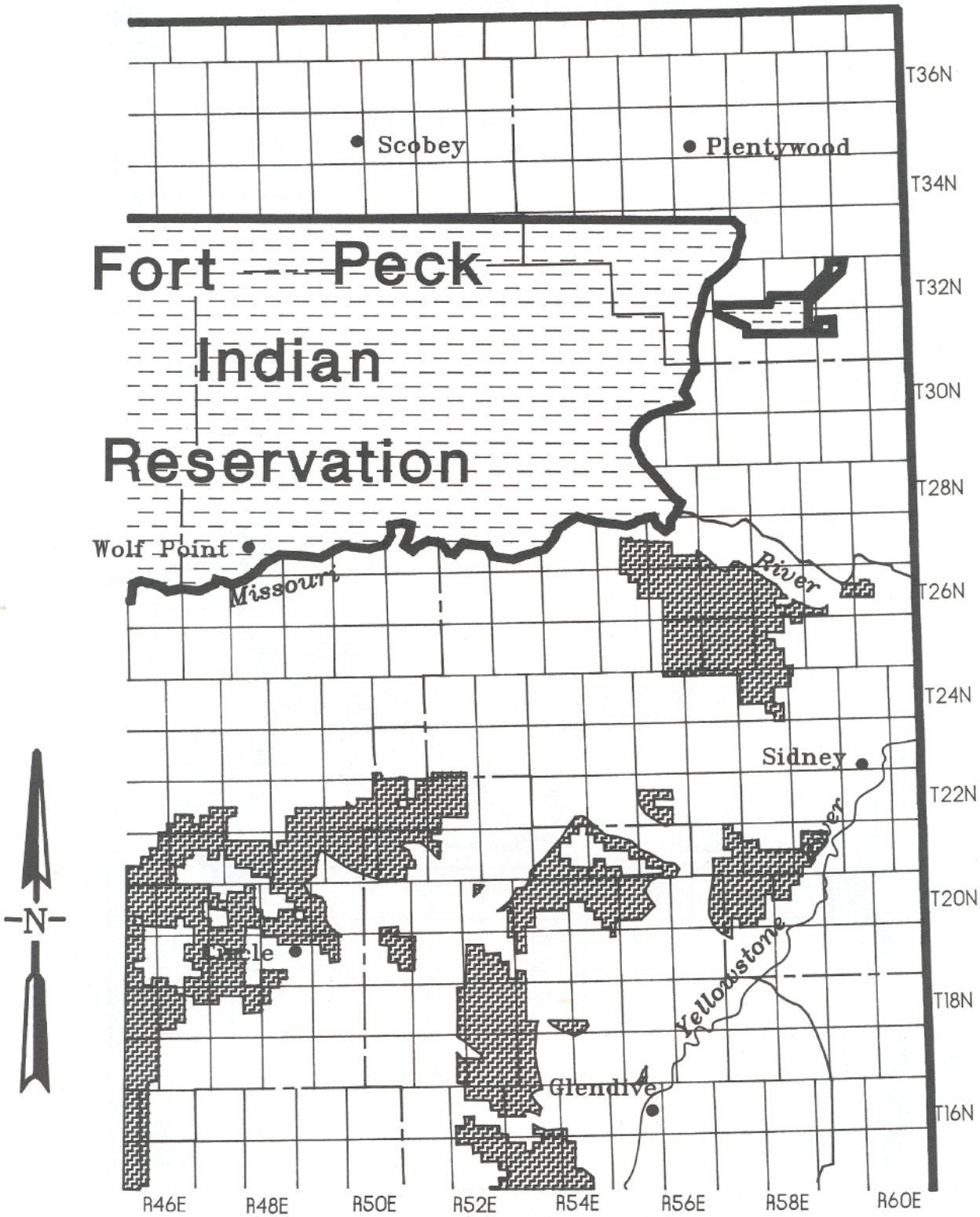

COAL AREAS AVAILABLE FOR FURTHER CONSIDERATION FOR LEASING

Alternative D

County Seat

Excluded from Planning Area

0 15 30

Scale in Miles

MAP 7B

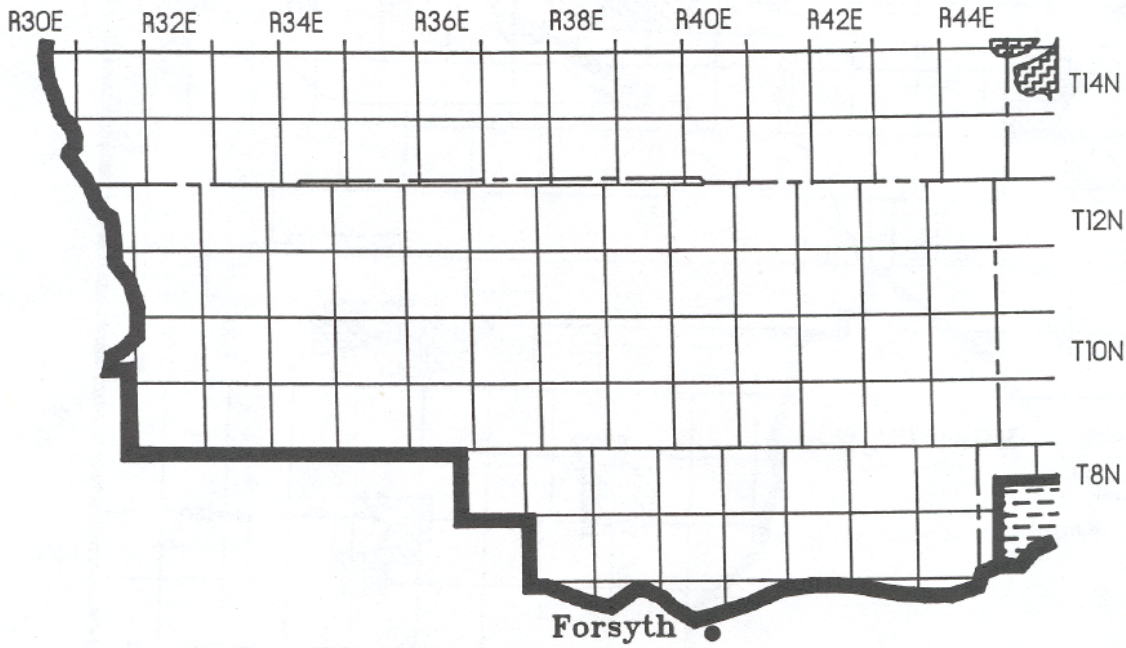

MAP 7C

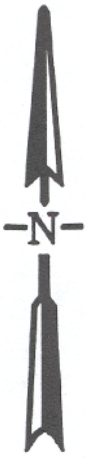

COAL AREAS AVAILABLE FOR FURTHER CONSIDERATION FOR LEASING

Alternative D

County Seat

Excluded from Planning Area

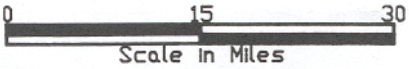

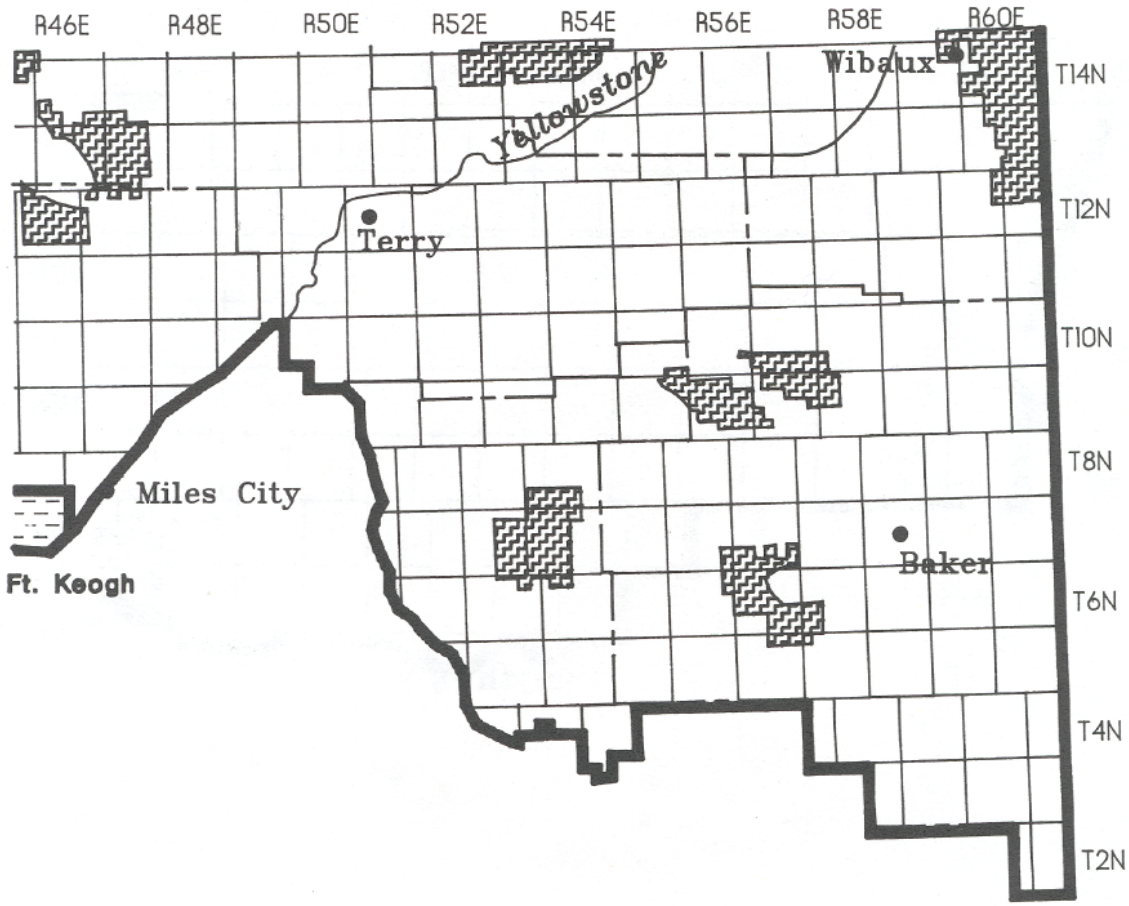

MAP 7D

COAL AREAS AVAILABLE FOR FURTHER CONSIDERATION FOR LEASING

Alternative D

County Seat

Excluded from Planning Area

-N-

0 15 30

Scale in Miles