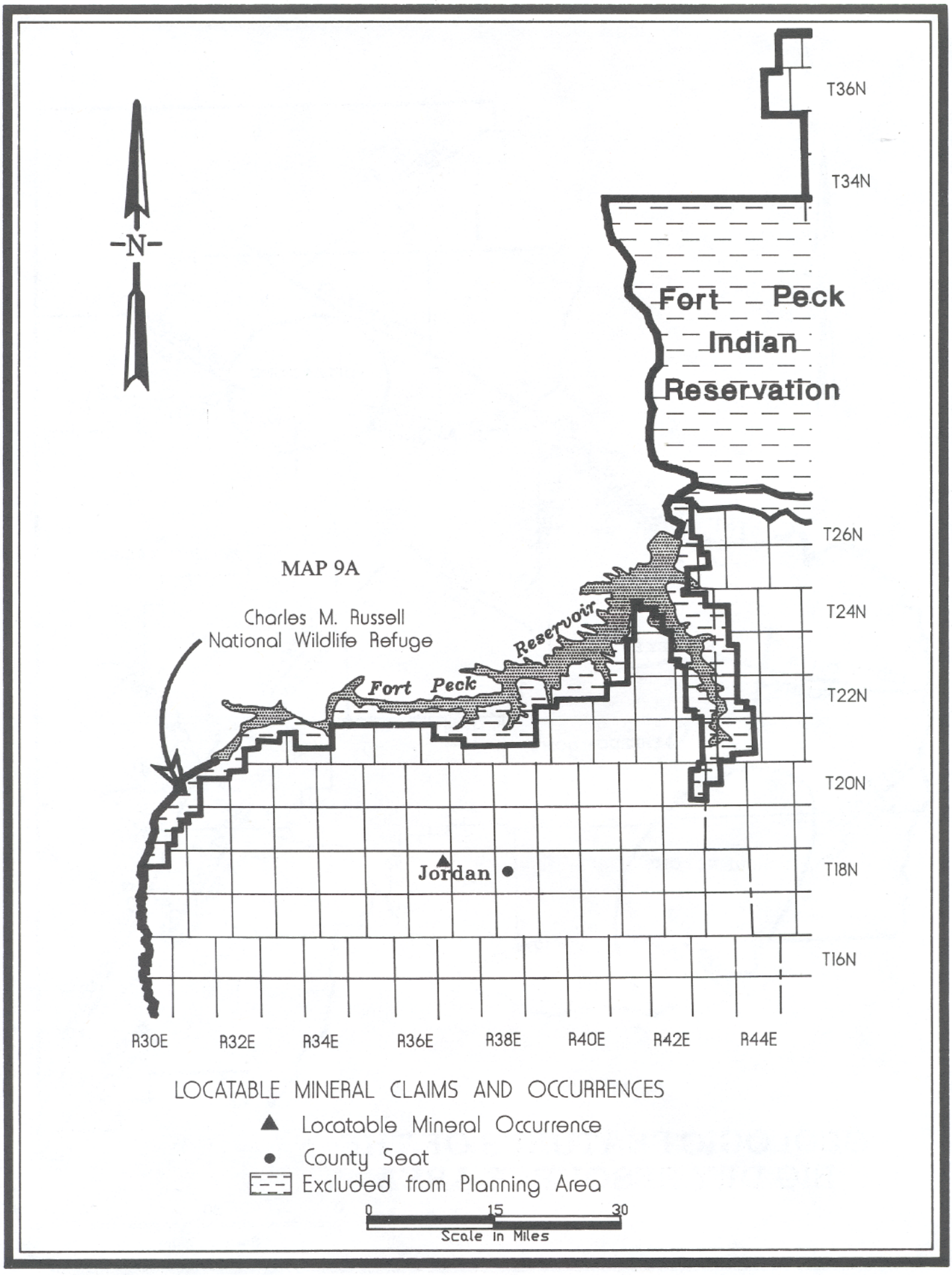
T36N
T34N
N
Fort Peck
Indian
Reservation
T26N
MAP 9A
Charles M. Russell
National Wildlife Refuge
Reservoir
Fort Peck
T24N
T22N
T20N
Jordan
T18N
T16N
R30E
R32E
R34E
R36E
R38E
R40E
R42E
R44E
LOCATABLE MINERAL CLAIMS AND OCCURRENCES
Locatable Mineral Occurrence
County Seat
Excluded from Planning Area
0
15
30
Scale in Miles

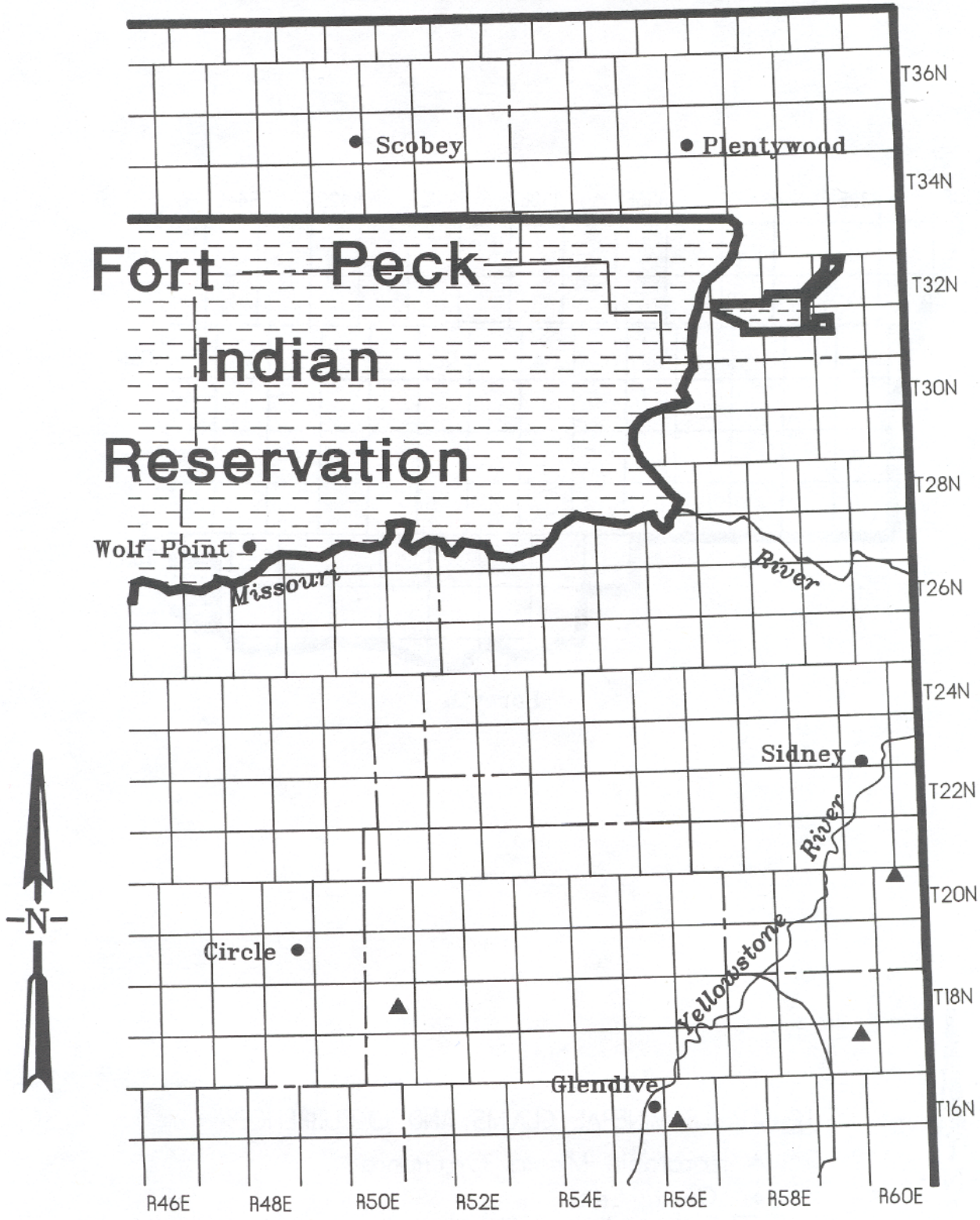

MAP 9B

LOCATABLE MINERAL CLAIMS AND OCCURRENCES

▲ Locatable Mineral Occurrence

● County Seat

Excluded from Planning Area

0 15 30

Scale in Miles

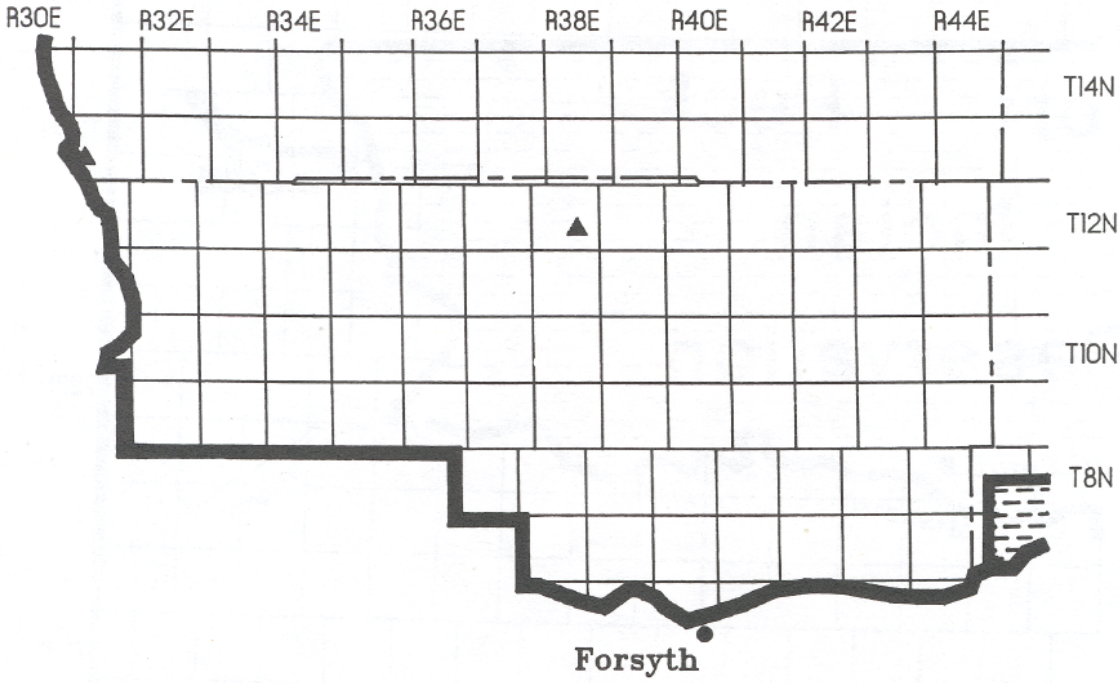

MAP 9C

LOCATABLE MINERAL CLAIMS AND OCCURRENCES

▲ Locatable Mineral Occurrence

● County Seat

Excluded from Planning Area

-N-

0 15 30

Scale in Miles

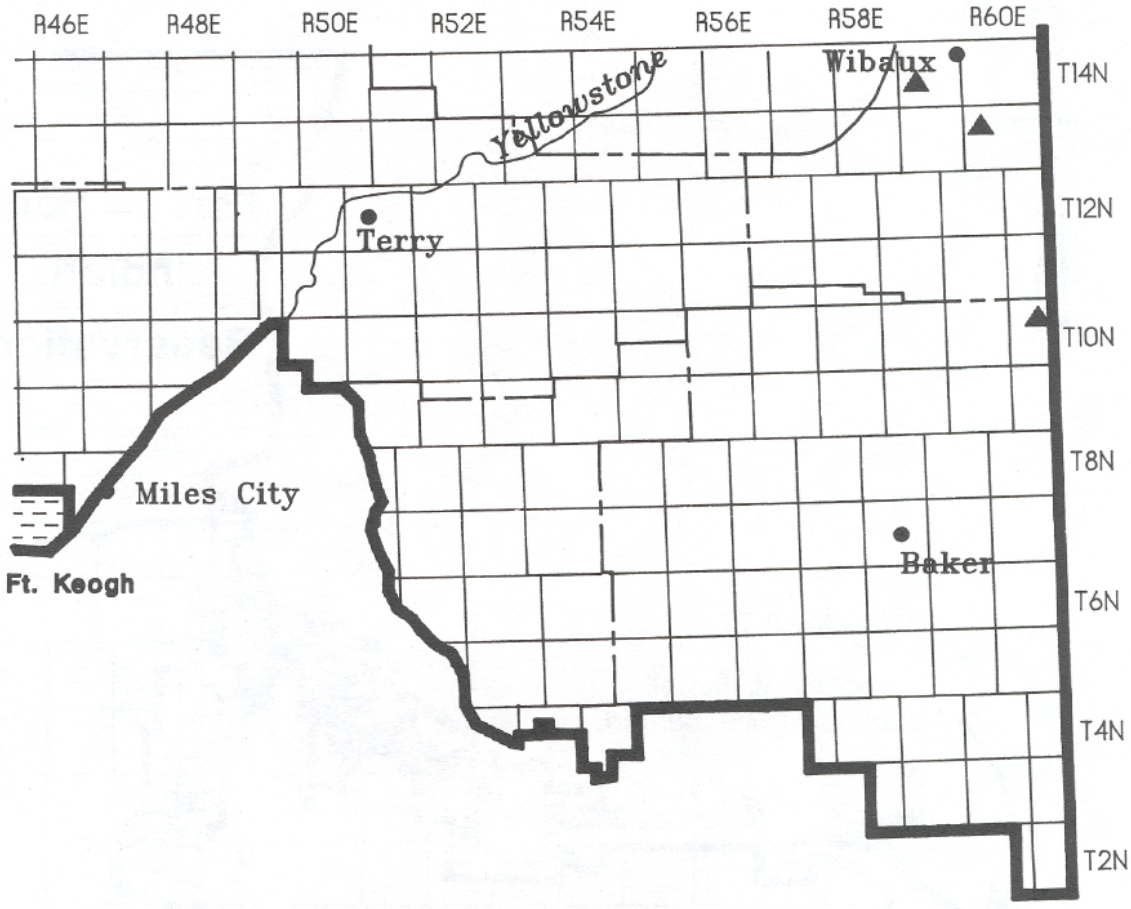

MAP 9D

LOCATABLE MINERAL CLAIMS AND OCCURRENCES

▲ Locatable Mineral Occurrence

● County Seat

Excluded from Planning Area

-N-

0 15 30

Scale in Miles