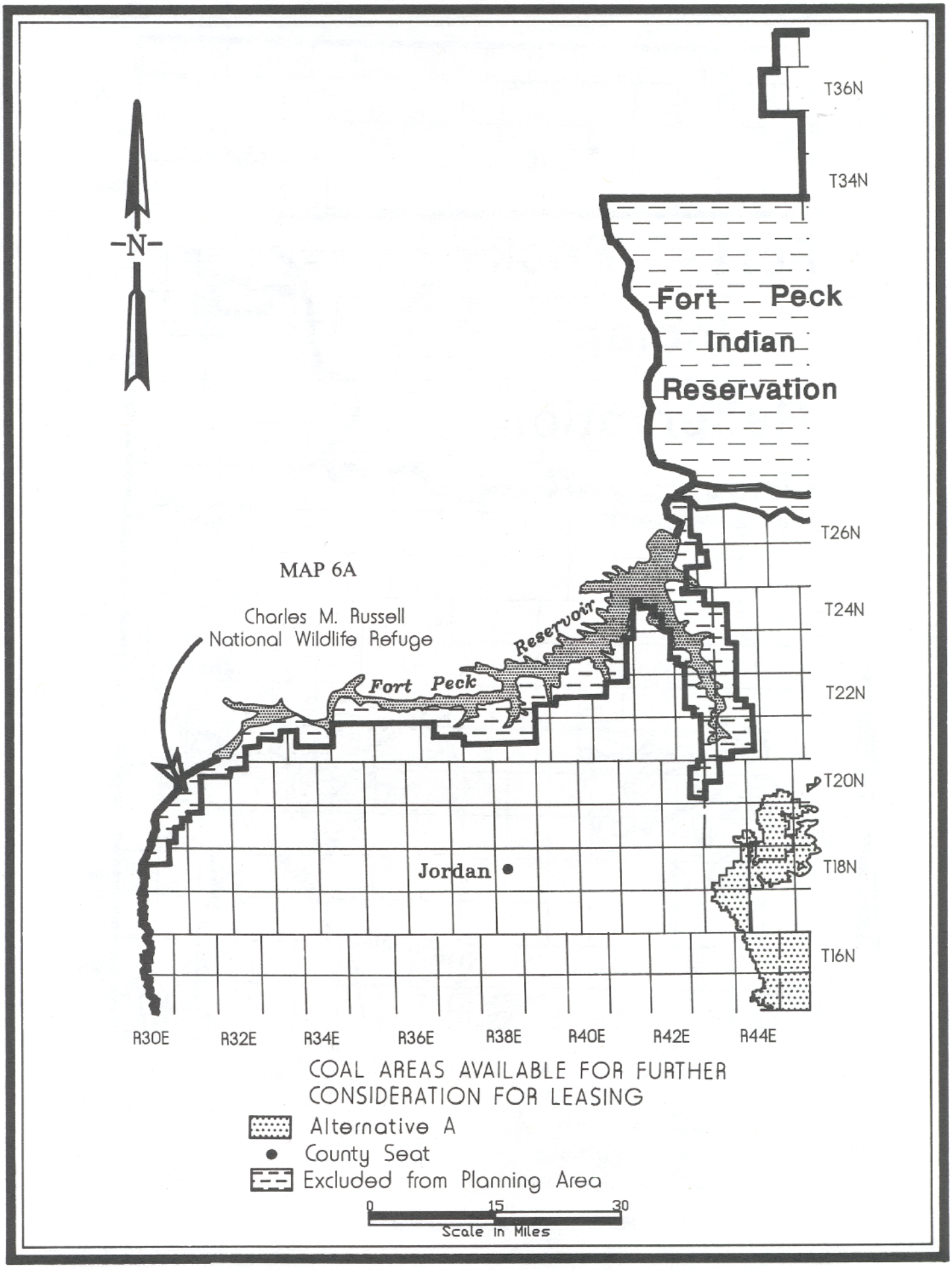
T36N
T34N
N
Fort Peck
Indian
Reservation
T26N
MAP 6A
Charles M. Russell
National Wildlife Refuge
Reservoir
Fort Peck
T24N
T22N
T20N
Jordan
T18N
T16N
R30E
R32E
R34E
R36E
R38E
R40E
R42E
R44E
COAL AREAS AVAILABLE FOR FURTHER
CONSIDERATION FOR LEASING
Alternative A
County Seat
Excluded from Planning Area
0
15
30
Scale in Miles

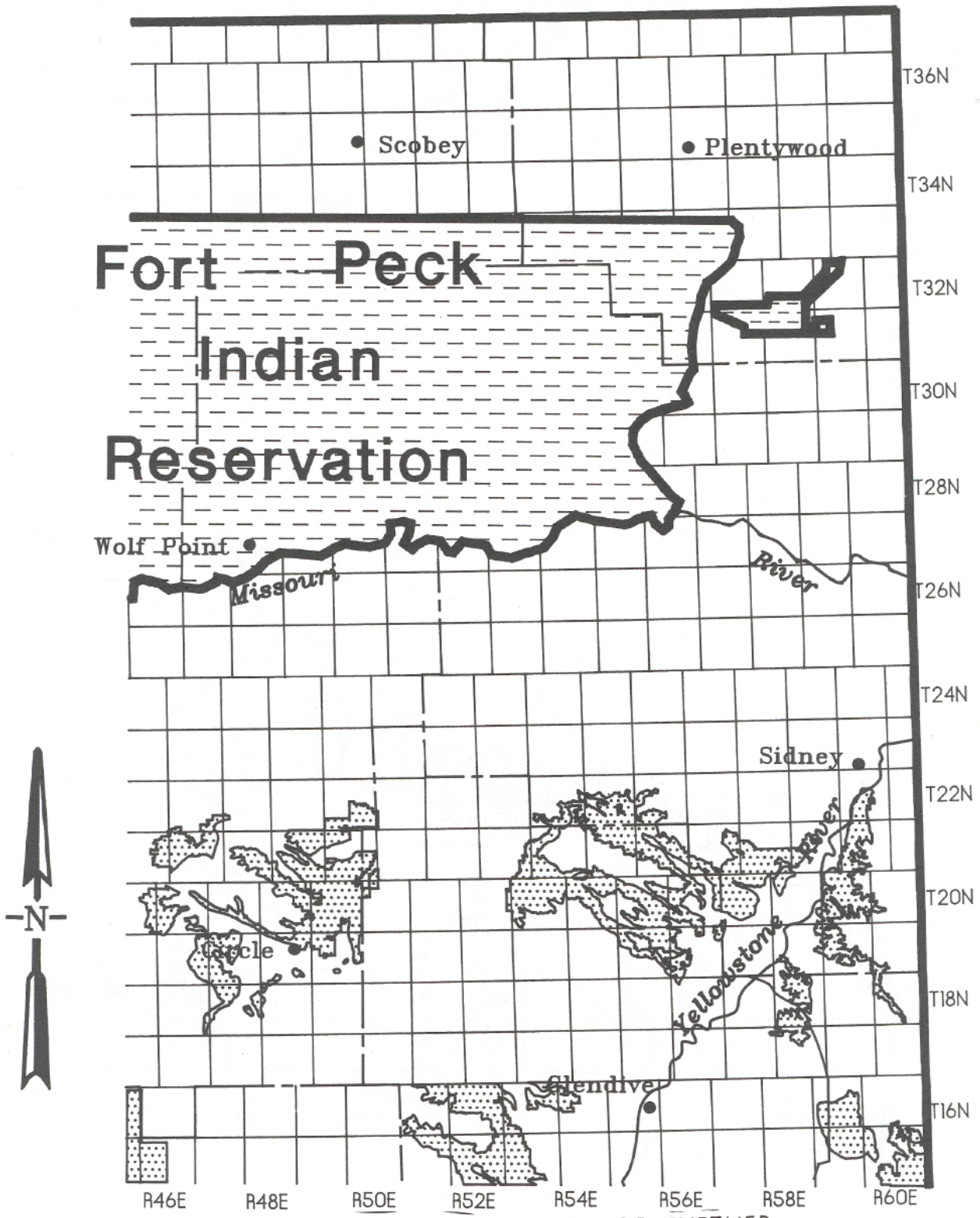
T36N
Scobey
Plentywood
T34N
Fort Peck
T32N
Indian
T30N
Reservation
T28N
Wolf Point
Missouri
River
T26N
T24N
Sidney
T22N
River
T20N
Yellowstone
Circle
T18N
Glendive
T16N
R46E
R48E
R50E
R52E
R54E
R56E
R58E
R60E
N
COAL AREAS AVAILABLE FOR FURTHER
CONSIDERATION FOR LEASING
Alternative A
County Seat
Excluded from Planning Area
0
15
30
Scale in Miles

MAP 6B

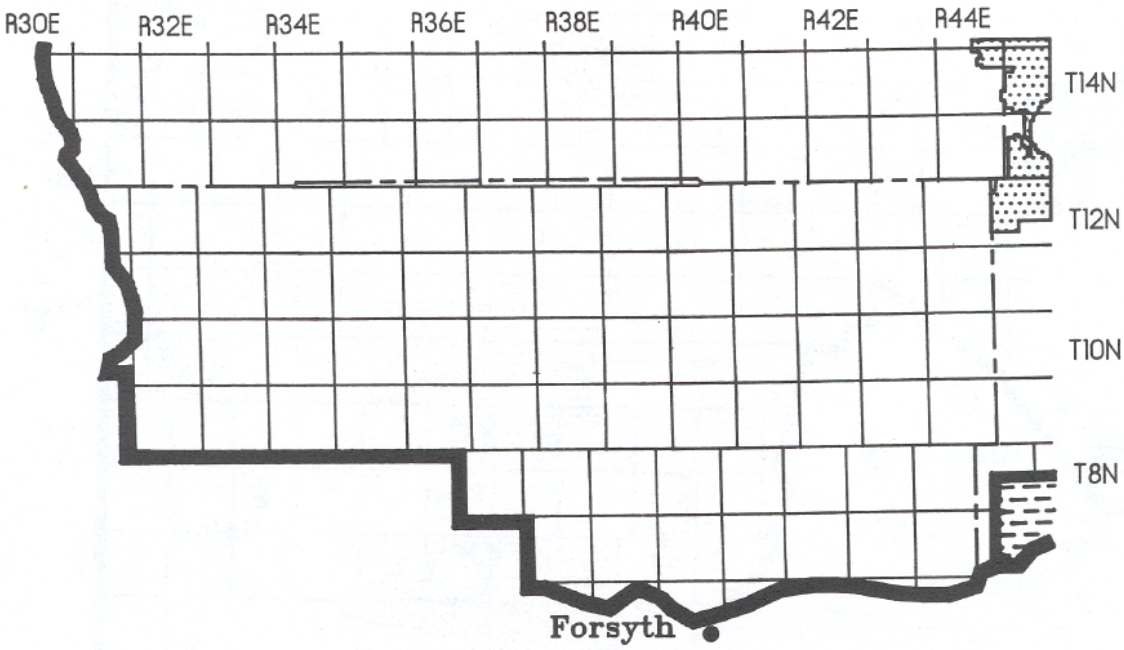

MAP 6C

COAL AREAS AVAILABLE FOR FURTHER CONSIDERATION FOR LEASING

Alternative A

County Seat

Excluded from Planning Area

-N-

0 15 30

Scale in Miles

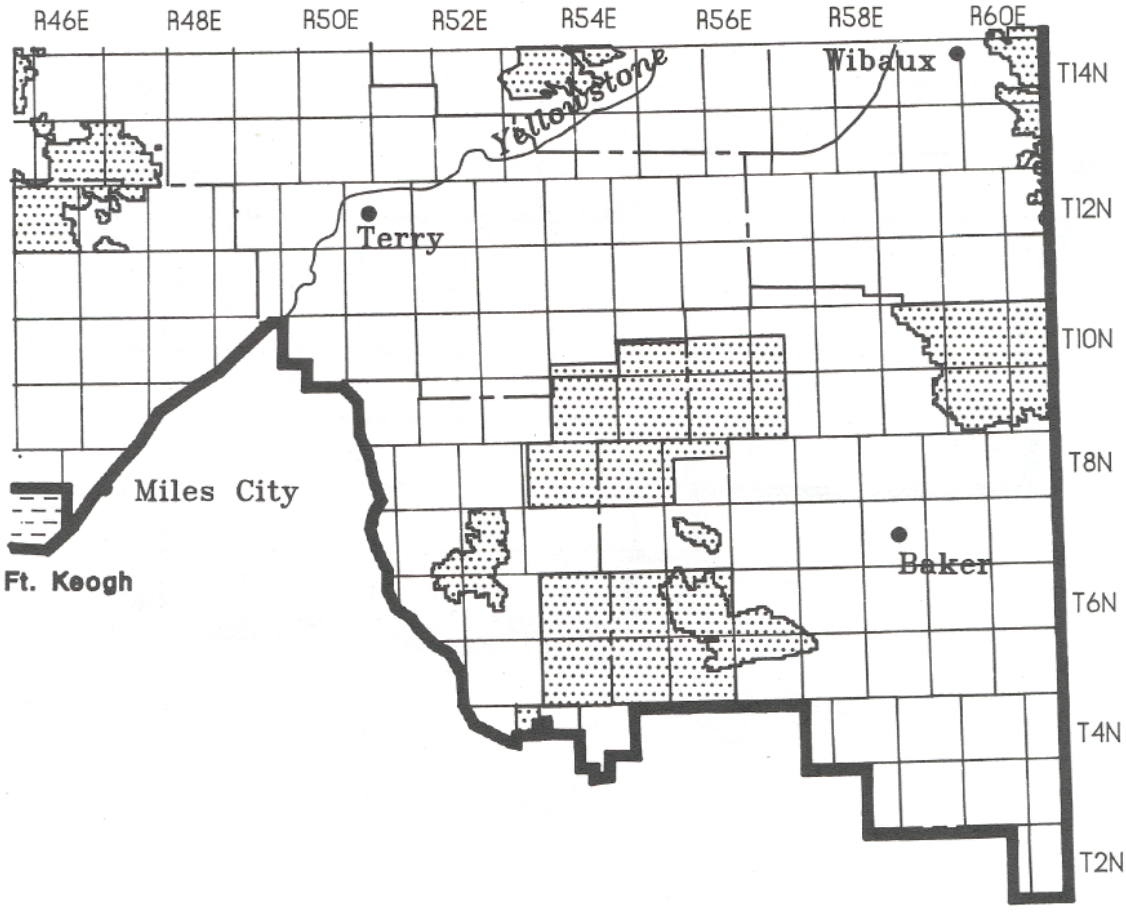

MAP 6D

COAL AREAS AVAILABLE FOR FURTHER CONSIDERATION FOR LEASING

Alternative A

County Seat

Excluded from Planning Area

-N-

0 15 30

Scale in Miles