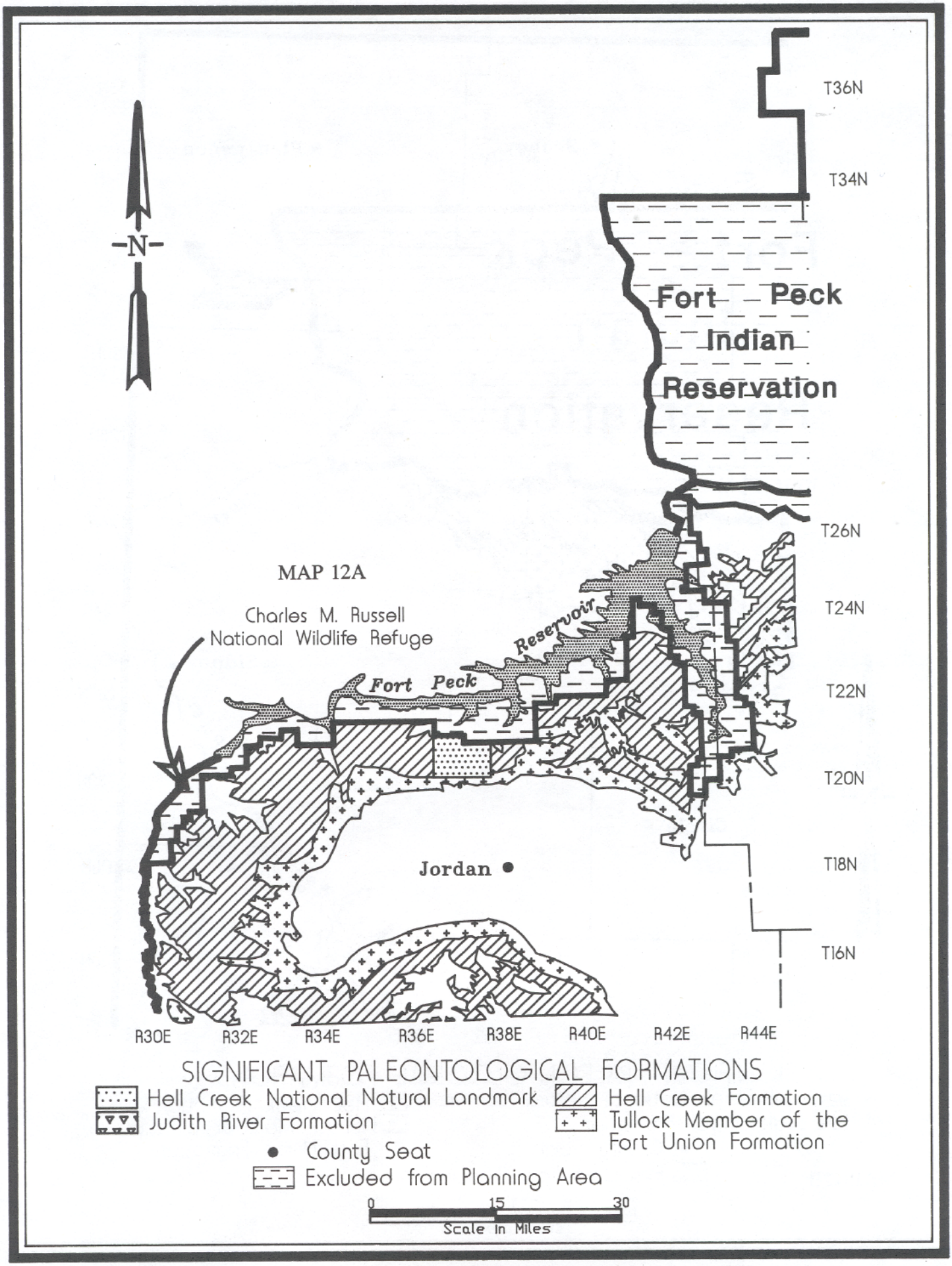
MAP 12A
Charles M. Russell
National Wildlife Refuge
Fort Peck
Reservoir
Fort Peck
Indian
Reservation
Jordan
T36N
T34N
T26N
T24N
T22N
T20N
T18N
T16N
R30E
R32E
R34E
R36E
R38E
R40E
R42E
R44E
N
SIGNIFICANT PALEONTOLOGICAL FORMATIONS
Hell Creek National Natural Landmark
Judith River Formation
Hell Creek Formation
Tullock Member of the
Fort Union Formation
County Seat
Excluded from Planning Area
0
15
30
Scale in Miles

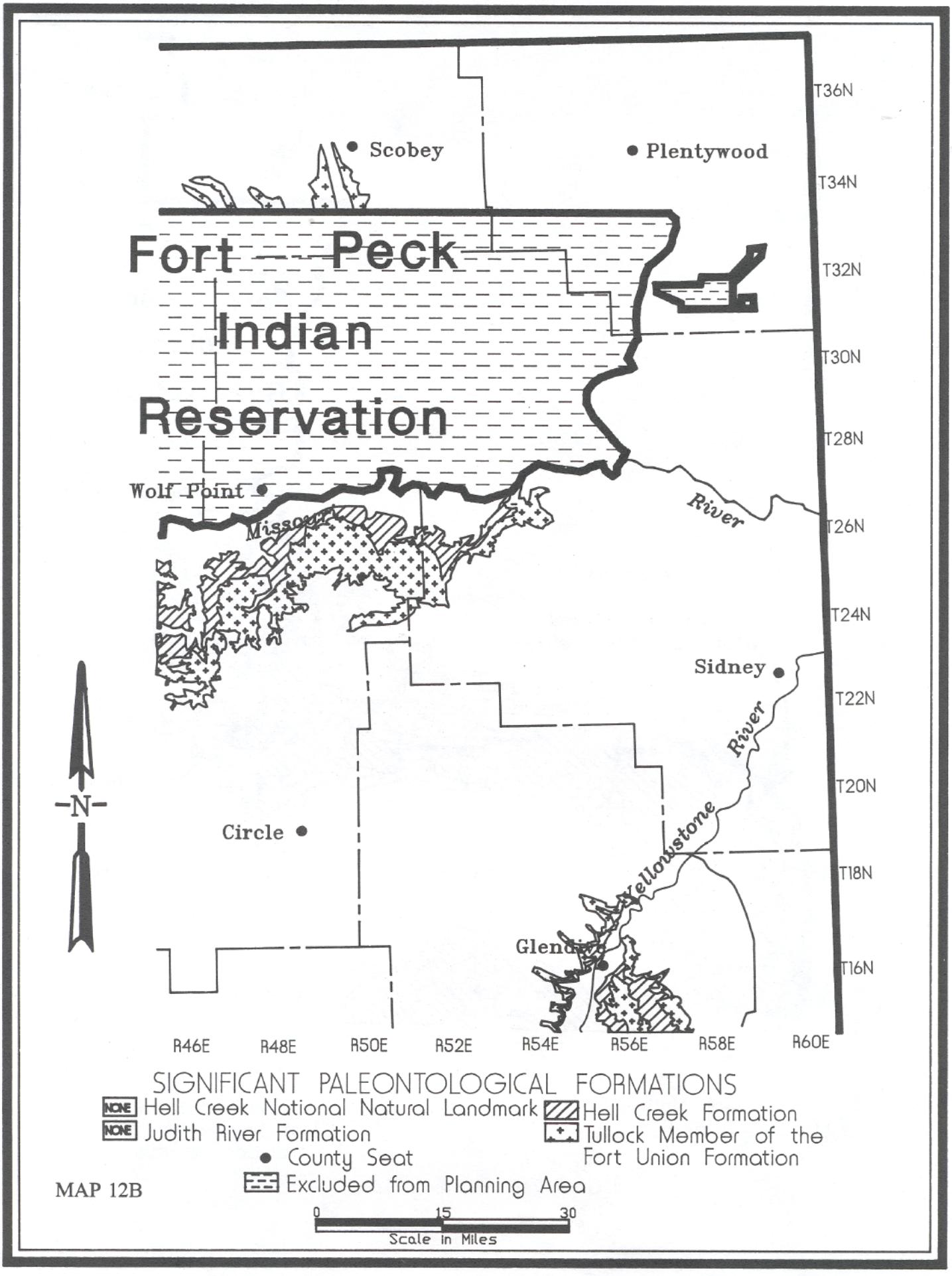
Scobey
Plentywood
Fort Peck
Indian
Reservation
Wolf Point
Missouri
River
Sidney
Yellowstone
River
Circle
Glendive
T36N
T34N
T32N
T30N
T28N
T26N
T24N
T22N
T20N
T18N
T16N
R46E
R48E
R50E
R52E
R54E
R56E
R58E
R60E
N
SIGNIFICANT PALEONTOLOGICAL FORMATIONS
NONE Hell Creek National Natural Landmark
NONE Judith River Formation
County Seat
Excluded from Planning Area
Hell Creek Formation
Tullock Member of the Fort Union Formation
0
15
30
Scale in Miles

MAP 12B

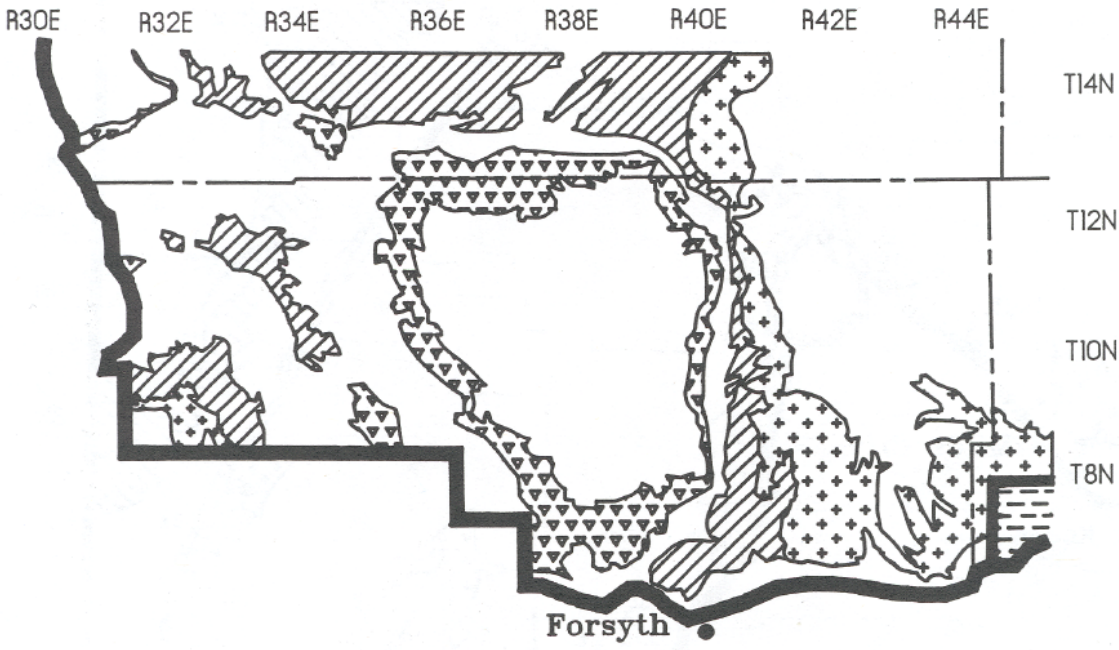

MAP 12C

SIGNIFICANT PALEONTOLOGICAL FORMATIONS

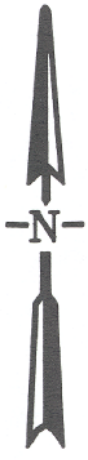

- Judith River Formation
- Hell Creek Formation
- Tullock Member of the Fort Union Formation
- County Seat
- Excluded from Planning Area

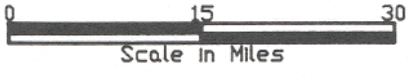

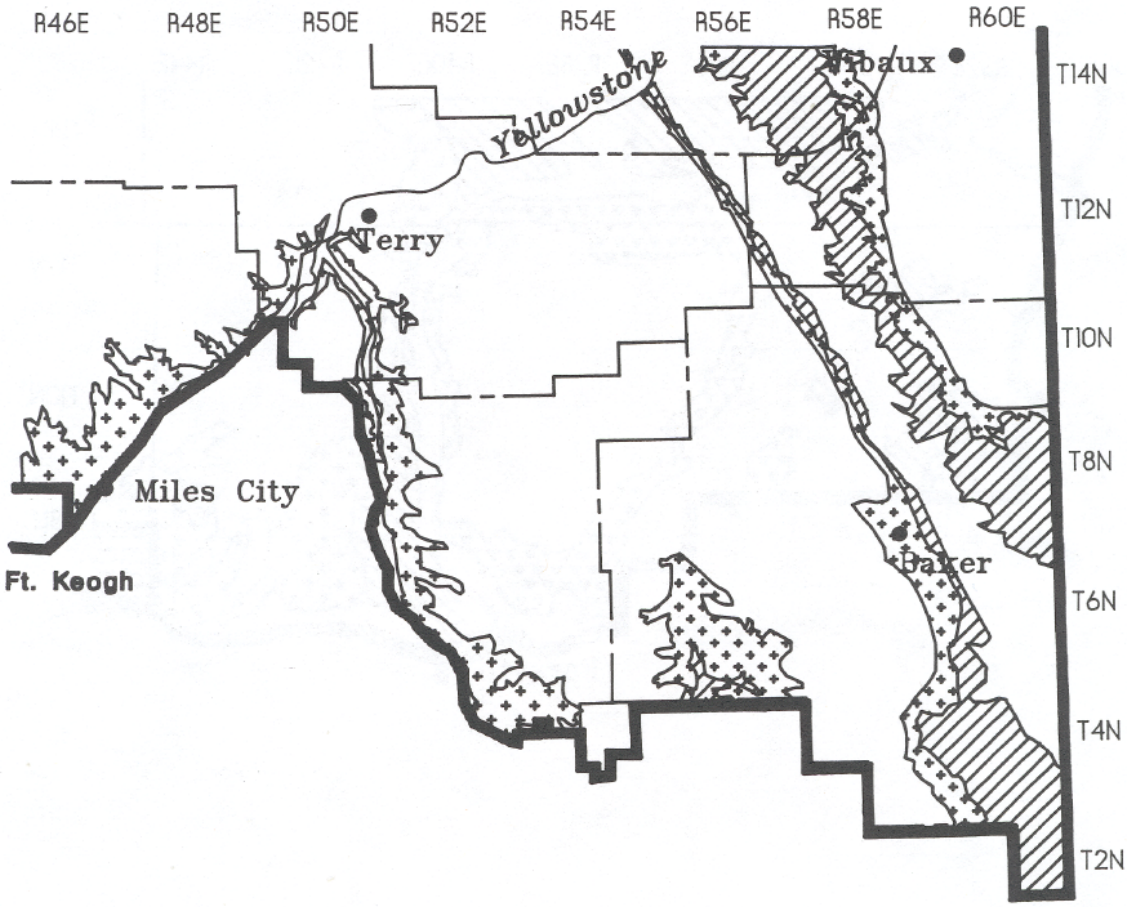

MAP 12D

SIGNIFICANT PALEONTOLOGICAL FORMATIONS

- NONE — Judith River Formation
- Hell Creek Formation
- Tullock Member of the Fort Union Formation
- County Seat
- Excluded from Planning Area

-N-

0 15 30
Scale in Miles